00053318

NOT TO BE ISSUED
OUT OF THE LIBRARY.

BOMBAY BRANCH
OF THE
ROYAL ASIATIC SOCIETY
TOWN HALL, BOMBAY.

Digitized with financial assistance from
Observer Research Foundation
on 17 May, 2019

THE CONSTRUCTION AND PRINCIPAL USES OF Mathematical Instruments.

Translated from the FRENCH of

M. BION,

Chief Inſtrument-Maker to the *French* King.

To which are Added,

The *Conſtruction* and *Uſes* of ſuch INSTRUMENTS as are omitted by *M. BION*; particularly of thoſe invented or improved by the ENGLISH.

By *EDMUND STONE*.

LIBRARY OF THE BOMBAY BRANCH OF THE ROYAL ASIATIC SOCIETY

The whole Illuſtrated with Twenty-ſix Folio Copper-Plates, containing the Figures, &c. of the ſeveral INSTRUMENTS.

Imitetur igitur Ars Naturam, & quod ea deſiderat inveniat; quod oſtendit ſequatur. Nihil enim aut Natura extremum invenerit, aut Doctrina primum: ſed Rerum Principia ab Ingenio profecta ſunt, & Exitus Diſciplina comparantur.

Cicer. ad Heren. Lib. 3.

LONDON:

Printed by H. [illegible] for JOHN SENEX, at the *Globe*, over-againſt St. *Dunſtan's* Ch[illegible] in *Fleet-ſtreet*; and WILLIAM TAYLOR, at the *Ship* and *Black Swan* in *Pater-noſter Row*.

MDCC.XXIII.

00053318

To his GRACE,

JOHN,

Duke of *Argyll* and *Greenwich*, &c.

Lord Steward of his Majeſty's Houſhold.

MY LORD,

THE Subject of the following Treatiſe ſeems of Importance enough to claim Your Grace's Patronage; and of Uſe enough to deſerve it. It made its firſt Appearance under that of his Highneſs the Duke of *Orleans*; and, to render its ſecond equally Magnificent, craves now to be introduced under that of Your Grace. Indeed, as the firſt Deſign of its appearing in *Engliſh* was laid in Your Grace's Family; and as it was carried on and finiſhed in the ſame, it ſeems to have ſome Title to Your Grace's Countenance: It naturally ſeeks Protection where it found its Birth, and lays claim to the Privileges of a Native of your Family, as well as thoſe of a Domeſtick. What I have ſaid of my Book, holds almoſt equally good of my ſelf. I have been, the greateſt part of my Life, an humble Retainer to Your Grace. In Your Family it was, I firſt caught an Affection for MATHEMATICKS; and it was under Your Countenance, that I took occaſion to Cultivate them. Your Grace therefore has a kind of Property in all I do of this kind, and it would be an Injuſtice to lay it at any other Feet.

ANOTHER Perſon wou'd have here taken Occaſion to expatiate on Your Grace's Character; Dedicators, Your Grace very well knows, are great Dealers in that Way; and look on it as one of the Privileges of their Place, to praiſe their Patrons without Offence.

Offence. Accordingly, Your Grace's Lineage wou'd have been traced up to the earlieſt Times, and the Virtues of Your Noble Anceſtors drawn out to View. Your Grace's perſonal Merit, ſhining and conſpicuous as it is, wou'd have been ſet off in its full Light, and Your Heroick and Virtuous Atchievements painted in all their Colours. *Flanders*, *Bavaria*, *Spain*, and *Scotland*, wou'd have been call'd in, as Witneſſes of Your Glory; of Your Prudence, as a General; and Your Bravery, as a Soldier. Nor wou'd Your Integrity, as a Miniſter; Your Magnificence, as a Nobleman; or Your Love of Liberty and Your Country, as a Patriot, have been omitted. For my ſelf, *My Lord*, 'tis my Buſineſs rather to admire than applaud You: Panegyrick is a thing out of my Province; and Your Grace wou'd be a ſufferer by the beſt Things I could ſay. Were I allow'd to touch on any Thing, it ſhou'd be Your Private rather than Your Popular Character, rather as you're a Gentleman, than as a General, or a Hero. If You have every thing Great and Heroick in the latter; You have all that is Beautiful and Amiable in the former. To enumerate every thing of this Kind viſible in your Grace, wou'd be to give a detail of a whole Syſtem of Virtues; and to draw your Picture at full, wou'd be little leſs than to collect into one Piece what is Great and Good in a thouſand: A Work fitter for a Volume than a Dedication.

MY Zeal for Your Grace had like to have driven me beyond either my Duty or Deſign. It was my Reſolution not to ſay any thing that might look like Praiſe; but I find one cannot do common Juſtice to Your Grace, without running into the Appearance of it. I am ſenſible there is no Topick leſs inoffenſive to You, than that of Your own Merit: but the Misfortune is, there's none ſo engaging or ſo copious. 'Tis pity You ſhould value Praiſe ſo little; when You deſerve it ſo much: For hence, a Perſon, who wou'd not be Ungrateful, is under a Neceſſity of becoming Troubleſome. I have reaſon to fear your Grace's Reſentments, for having ſaid thus much; and yet apprehend thoſe of the Publick for having ſaid no more. If I am Delinquent on either Side, your Grace will do me the Juſtice, to believe it entirely owing to that Exceſs of Devotion wherewith I am,

MY LORD,

Your Grace's moſt Humble,

and moſt Obedient Servant,

Edmund Stone.

THE TRANSLATOR's PREFACE.

MATHEMATICKS *are now become a popular Study, and make a part of the Education of almoſt every Gentleman. Indeed, they are ſo uſeful, ſo entertaining and extenſive a Branch of Knowledge, that 'tis no wonder they ſhou'd gain Ground; and that uncommon Countenance they now find, muſt be eſteemed as an Inſtance of the Felicity of the Age, and the Good Senſe of the People. Mathematicks have wherewith to gratify all Taſtes, and to employ all Talents. Here the greateſt Genius has room to exert his utmoſt Faculties, and the meaneſt will not fail to find ſomething on a Level with his. Their Theory, affords a noble Field for the Speculative part of Mankind; and, their Practice, an ample Province for the Men of Action and Buſineſs.*

THE Maſters in Mathematicks have not been wanting in their Reſpect to the reſt of Mankind: They have frankly communicated their Knowledge to the World; and have publiſhed Treatiſes on every Branch of their Art: inſomuch, that a Man who has a Diſpoſition to this Study, will find himſelf abundantly ſupplied with Helps, to what Part ſoever he applies himſelf. There ſeems, then, but little wanting to Mathematicks, conſidered as a Science: If there be any Defect, 'tis when conſidered as an Art. I mean, Mathematicks appears more acceſſible, as well as more extenſive, on the Side of their Theory than on that of their Practice. Not that the latter has been leſs labour'd by Authors than the former, but becauſe a ſufficient Regard does not ſeem to have been had to the Inſtruments, *whereon it wholly depends.*

MATHEMATICAL INSTRUMENTS *are the Means by which thoſe Sciences are rendered uſeful to the Affairs of Life. By their Aſſiſtance it is,*

that subtile and abstract Speculation is reduced into Act. They connect, as it were, the Theory to the Practice, and turn what was bare Contemplation, to the most substantial Uses. The Knowledge of these is the Knowledge of Practical Mathematicks: So that the Descriptions and Uses of Mathematical Instruments, *make, perhaps, one of the most serviceable Branches of Learning in the World. The Way then to render the Knowledge of* Mathematicks *general and diffusive, is by making the* Mathematical Instruments *so. With a View of which kind, our Author seems to have engaged in the following Treatise; at least 'twas from a View of this kind, that I undertook to translate it.*

THE Design of the Work, however useful, yet seems to be New among us. Particular Authors have indeed touch'd on particular Parts: One, for Instance, having described the Globe; *another the* Sector; *and a third the* Quadrant: *but for a general Course, or Collection of* Mathematical Instruments, *I know of none that has attempted it. 'Tis true, in* Harris's Lexicon, *we have the Names of most of them; and in* Moxon's Dictionary *the Figures of many: But the Accounts given of them in both are so short, lame and deficient, that there's but little to be learn'd from either of them.*

I chose M. Bion's *Book for the Ground-Work of mine, as judging it better to make use of a good safe Model provided to my Hands, than run the Risque of proceeding upon my own Bottom. The* French *Instruments described by him, are, in the main, the same with those used among us. Such* English *Instruments as he has omitted, I have been careful to supply: And throughout, have taken the Liberty not only to make up his Deficiencies, but amend his Errors.*

THOSE who desire an Inventory of the Work, have it as follow.

IT is divided into Eight Books, and each of these subdivided into Chapters. To the whole are prefix'd Preliminary Definitions necessary for the Understanding of what follows.

IN the First Book are laid down the Construction and Principal Uses of the most simple and common Instruments, as Compasses, Ruler, Drawing-Pen, Porte-Craion, Square, Protractor. *And to these I have added five other Articles, of the* Carpenter's Joint-Rule, *the Four-foot* Gauging-Rod, Everard's Sliding-Rule, Coggeshall's Sliding-Rule, *the* Plotting-Scale, *an Improv'd* Protractor, *the* Plain-Scale, *and* Gunter's Scale.

THE Second Book contains the Construction and Principal Uses of the French Sector, (*or* Compass *of* Proportion) *those of various* Gauging-Rods. *To this Book I have added the Construction and principal Uses of the* English Sector.

THE Subject of the Third Book is very much diversified. Under this are found the Construction and Uses of several curious and diverting as well as useful Instruments; particularly Compasses *of various kinds,* Parallel-Rules, *the* Parallelogram *or* Pentagraph, *&c. Under this Head are also laid down several Things not easily to be met with elsewhere. As, the Manner of arming* Load-stones, *the Composition of Divers* Microscopes, *with several other curious Amusements. To the first Chapter of this Book I have added the Descriptions and Uses of the Turn-up* Compasses *and* Proportional Compasses, *with the* Sector-Lines *upon them, as also the Manner of projecting them.*

IN the Fourth Book you have the Construction and Uses of the principal Instruments used in taking Plots, measuring or laying out Lands, taking Heights, Distances, accessible or inaccessible; Staffs, *for instance,* Fathoms [*or* Toises] Chains, Surveying-Crosses, Recipient-Angles, Theodolites, Semi-circles,

circles, *the* Compaſs, *with their Uſes in Fortification. To this Book I have added three Articles of the* Engliſh Theodolite, Plain-Table, Circumferentor, *and* Surveying-Wheel. *What I have there added of the Uſes of thoſe Inſtruments, tho' but ſhort, yet I flatter my ſelf will be found more Inſtructive than much larger Accounts of them in the common Books of Surveying.*

THE Fifth Book contains the Conſtruction of ſeveral different kinds of Water-Levels; *with the Manner of rectifying and uſing them, for the Conveyance of Water from one Place to another. In this Book are alſo found the Conſtruction and Uſes of Inſtruments for* Gunnery: *And to theſe I have added the Conſtruction and Uſe of the* Engliſh Callipers.

IN the Sixth Book are contained the Conſtruction and Uſes of Aſtronomical *Inſtruments; as the* Aſtronomical Quadrant, *and* Micrometer, *with an Inſtrument of* Mr. de la Hire's *for ſhewing the Eclipſes of the Sun and Moon, and* Mr. Huyghens's *Second* Pendulum-Clock *for Aſtronomical Obſervations. In this is alſo ſhewn the Manner of making Celeſtial Obſervations according to* Mr. de la Hire *and* Caſſini. *To this Book I have added four Chapters, containing the Deſcription and general Uſes of the* Globes, *with the manner of making them: The Deſcription and Uſes of the* Ptolemaick *and a* Copernican Sphere, *the* Orrery, *and a* Micrometer, *better than that deſcribed by the Author, and of* Gunter's Quadrant.

THE Seventh Book contains the Conſtruction and Uſes of the Sea-Compaſs, *the* Azimuth-Compaſs, Sea-Quadrant, Fore-Staff, *and other Inſtruments for taking Altitudes at Sea; as likewiſe the Conſtruction and Uſes of the* Sinical Quadrant, *and* Mercator's Charts.

IN the Eighth Book are found the Conſtructions and Uſes of all kinds of Sun-Dials, *whether fixed or portable; with the Inſtruments uſed in drawing them; as alſo a* Moon-Dial, Nocturnal, *&c. To this is ſubjoined a ſhort Deſcription of the principal Tools uſed in making* Mathematical Inſtruments: *And, laſtly, I have added, by way of Appendix, the Conſtruction of the great Eclipſe of the* Sun, *that will happen* May *the* 11th, 1724, *by the* Sector.

ERRATA.

ERRATA.

PAge 4. againſt Fig. 53. ſhould have been inſerted this, *viz. an Octahedron is contained under eight equal and equilateral Triangles.* Page 8. l. 30. for *help of Diviſion*, r. *help of Addition.* The Way laid down in P. 10. for examining the Method of inſcribing a regular *Polygon*, not being our Author's, but mine, ſhould have been printed in *Italick.* P. 15. l. 34. for *Converts*, r. *Converſe.* P. 60. for *Setier*, r. *Septier.* P. 156. l. 60. for *Table*, r. *Board.* P. 207. l. 43. for *Croſs Latitudes*, r. *increaſing Latitudes.*

THE CONSTRUCTION AND Principal Uſes OF MATHEMATICAL INSTRUMENTS.

Definitions neceſſary for Underſtanding this Treatiſe.

A POINT is that which hath no Parts, and conſequently is indiviſible. *Plate* 1. Fig. 1.

A Line is Length without Breadth, whoſe Original is from a Point. Fig. 2.

There are three kinds of Lines; *viz.* Right Lines, Curve Lines, and Mix'd Lines.

A Right Line is the ſhorteſt of all thoſe that can be drawn from one Point to another. Fig. 3.

A Curve Line is that which doth not go directly from one of its Extremes to the other, but winds about. Fig. 3.

A Mix'd Line is that which hath one Part ſtrait, and the other crooked. Fig. 4.

Lines compared, as to their Poſitions or Situations, are either parallel, perpendicular, or oblique.

Parallel Lines are ſuch that always keep the ſame Diſtance to each other, and which, if both ways infinitely produced, will never meet, whether they be Right Lines, or Curves. Fig. 5.

Perpendicular Lines are thoſe that meeting, incline no more to one ſide than to the other; and therefore they make two equal Angles, which conſequently will be Right Angles. Fig. 6.

Oblique Lines are thoſe, which meeting one another, form oblique and unequal Angles, that is, acute and obtuſe Angles. Fig. 7.

Moreover, Lines have other Denominations; which are as follow:

An upright, plumb, or vertical Line, is that which, if produced, would paſs thro' the Center of the Earth, as the String of a ſuſpended Plummet. Fig. 8.

A horizontal Line, or Line of apparent Level, is a right Line that touches the Surface of the Earth in one Point, or which is parallel to a Tangent in that Point. Fig. 9.

A Line of true Level is that, whoſe Points are all equally diſtant from the Center of the Earth, as the Circumference of the ſame.

A finite Line is that whoſe Length is determined.

There are alſo occult Lines drawn with the Points of Compaſſes, or more properly with a Pencil, becauſe then they may be eaſier rubb'd out: Theſe Lines muſt not be ſeen when the Work is finiſh'd, unleſs they are left to ſhow how the Operation is performed; and then they are dotted, which is done with a Dotting-Wheel.

Fig. 10. The Lines that muſt remain, and which are call'd apparent Lines, are drawn with Ink, put into a drawing Pen, as plain and ſmall as poſſible, by means of the Screw belonging to it.

Fig. 9. A Tangent is a Line touching a Figure, and not cutting of it; as the Line A B.

Fig. 9. A Subtenſe, or chord Line, is that which joins the Extremes of an Arc; as the Line C D.

Fig. 11. An Arc is a Part of a Circumference; as the Arc DFE.

The different kinds of Curve Lines are infinite; but the ſimpleſt, moſt regular, and eaſieſt to draw, is a Circle.

Fig. 11. A circular Line, or the Circumference of a Circle, is a Curve; all the Parts of which are equally diſtant from one Point in the middle of it, which is call'd the Center of the Circle.

Right Lines, drawn from the Center of a Circle to the Circumference, are call'd Radii, or Semidiameters; as NO.

Thoſe Chords that paſs thro' the Center of a Circle, are call'd Diameters; as MP.

The Circumference of every Circle is ſuppoſed to be divided into 360 equal Parts, call'd Degrees.

The Number 360 was choſen by Geometricians for the Diviſion of a Circle, becauſe it may be more exactly ſubdivided into many equal Parts, without any Remainder, than any other*: as for example; half of 360 is 180, $\frac{1}{3}$ is 120, $\frac{1}{4}$ is 90, $\frac{1}{5}$ is 72, $\frac{1}{6}$ is 60, and ſo of other of its aliquot Parts.

Every Degree is divided into 60 equal Parts, call'd Minutes, every Minute into 60 Seconds, and every Second into 60 Thirds, *&c.* which are thus diſtinguiſh'd $40^{d}\ 35^{l}\ 49^{ll}\ 57^{lll}$ ſignify forty Degrees, thirty five Minutes, forty nine Seconds, and fifty ſeven Thirds. The aforeſaid Diviſion ſerves for meaſuring of Angles; but the Sub-Diviſions into Seconds and Thirds are not uſed, unleſs in great Circumferences.

The Opening of two different Lines cutting one another, or meeting in the ſame Point, is call'd an Angle.

Fig. 12. When two Lines cut, or meet each other in one Point on a Plan, the Angle they make with each other, is call'd a plane Angle.

When the Lines that make a plain Angle, are ſtrait Lines, the Angle is call'd a Right-lined Angle.

Fig. 13. If the two Lines forming an Angle, are Curves, the Angle is call'd a Curve-lined Angle.

Fig. 14. If one of the Lines is a Curve, and the other a ſtrait Line, the Angle is call'd a Mix'd-lined Angle.

The two Lines that make an Angle, are call'd its Sides; the Point wherein they cut or meet each other, being the Vertex.

When an Angle is expreſſed by three Letters, that in the middle repreſents the Angle, and the other two the Sides.

Introducing or leſſening the Sides of an Angle, the Quantity of the ſaid Angle is not at all altered thereby; for the Magnitude of an Angle is not meaſured by the Magnitude of its Sides.

The Meaſure of a Right-lined Angle is the Portion of a Circle comprehended between its Sides, whoſe Vertex is the Center of the Circle: It matters not how big the Radius of

Fig. 15. the Circle be; becauſe whether the circular Arcs, comprehended between the Sides A B, A C, of the Angle be bigger or leſſer, they ſtill have the ſame Number of Degrees.

If, for example, the Arc of a ſmall Circle be 60 Degrees, which is the ſixth part of the whole Circumference, the Arc of a greater Circle will likewiſe be 60 Degrees, or the ſixth part of the Circumference of the greater Circle, and the Angle B A C will be 60 Degrees.

Every Angle is either a right, acute, or obtuſe Angle.

Fig. 16. The Meaſure of a right Angle is an Arc of 90 Degrees, which is $\frac{1}{4}$ of the Circumference of a Circle.

Fig. 17. An acute Angle is leſſer than 90 Degrees.

Fig. 18. An obtuſe Angle is more than 90 Degrees.

There can be no Angle of 180 Degrees, which is the Semi-Circumference of a Circle; for two right Lines ſo poſited, cannot cut, but will meet each other directly, and conſequently will make but one right Line, which will be the Diameter of a Circle.

Fig. 15. The Side of an Angle or Arc, is half the Chord of double the ſame Arc: as for example, to have the Line of the Angle D A E, or of the Arc D E (which is the Meaſure of it) by doubling the Arc E D, you will have the Arc E D F, whoſe Chord is E F, whereof E H, its half, is the right Side of the Angle D A E: the Line D G is the Tangent of the ſame Angle, and the Line A G is its Secant.

Two Arcs together making a whole Circle, have the ſame Chord; for it is manifeſt, that the Line E F is as well the Chord of the greater Arc E B C F, as of the leſſer one E D F.

* *Our Author ſhould have ſaid,* Leſſer Number.

For

For the ſame reaſon two Arcs, which together make a Semicircle, have but one right Sine; as the Line E H is as well the Sine of the obtuſe Angle E A I, or of the Arc E B I, which is its Meaſure, as of the acute Angle E A D, or of the Arc E D.

The ſame may be ſaid of Tangents and Secants.

The Sine of 90 Degrees, which is the Radius or Semidiameter, as D A, is called the Sinus Totus.

A Surface, or Superficies, is that which hath only Length and Breadth.

There are two kinds of Surfaces, *viz.* Plane and Curve.

A Plane Surface is that to which a right Line may be apply'd all manner of ways; as the Top of a very ſmooth Table. Fig. 19.

A Curve Surface is that to which a right Line cannot be apply'd all manner of ways; Fig. 20.
they are either Convex, or Concave; as the Outſide of a Shell is Convex, and the Inſide Concave.

Term, or Bound, is that which limits any thing; as Points are the Bounds of Lines, Lines the Bounds of Surfaces, and Surfaces the Bounds of Solids.

A Figure is that which is bounded every way.

Figures that be terminated under only one Bound, are Circles, and Ellipſes, or Ovals, which are bounded by only one Curve Line.

Figures terminated by ſeveral Bounds, or Lines, are the Triangle or Trigon, which hath Fig. 21.
three Sides, and three Angles.

The Square, or Tetragon, which hath four. Fig. 22.

The Pentagon, five. Fig. 23.

The Hexagon, ſix. Fig. 24.

The Heptagon, ſeven.

The Octagon, eight.

The Nonagon, nine.

The Decagon, ten.

The Undecagon, eleven.

And the Dodecagon, twelve.

All the aforeſaid Figures, and thoſe having a greater Number of Sides, are called by the general Name of Polygon, which ſignifies Figures having many Angles; and for diſtinguiſhing them, there is added the Number of Sides: as a Decagon may be called a Polygon of ten Sides; likewiſe a Dodecagon is called a Polygon of twelve Sides, and ſo of others.

Figures, whoſe Sides and Angles are equal (as thoſe before-named) are called regular Polygons.

Thoſe Figures, whoſe Sides and Angles are unequal, are called Irregular Polygons.

Triangles are diſtinguiſhed by their Sides or their Angles.

As to their Sides; that Triangle which hath its three Sides equal, is called an Equilateral Fig. 25.
Triangle, and is alſo equiangular.

That Triangle which hath only two equal Sides, is called an Iſoſceles Triangle. Fig. 26.

And that which hath three unequal Sides, is called a Scalenous Triangle. As to their An- Fig. 27.
gles; a Triangle, which hath one right Angle, is called right-angled; and the Side op- Fig. 28.
poſite to the right Angle, is called the Hypothenuſe.

That which hath one Angle obtuſe, is called an obtuſe angled Triangle. Fig. 29.

That which hath all the Angles acute, is called an acute angled Triangle.

Quadrilateral Figures, or Figures having four Sides, have different Appellations. Fig. 30.

If the oppoſite Sides are parallel, the quadrilateral Figure is called by the general name of Parallelogram.

If a Parallelogram hath four equal Sides, and the four Angles right ones, it is called a Fig. 31.
Square.

If all the Sides are not equal, but the four Angles right ones, it is called an oblong, right Fig. 32.
angled Parallelogram, or ſimply a Rectangle.

A right Line drawn in a Parallelogram, from one of the Angles to the oppoſite one, is called a Diagonal; as the Line A B.

If the four Sides be equal, and alſo the oppoſite Angles, but not right ones, it is called a Fig. 33.
Rhombus, or Lozangé.

If two oppoſite of the four Sides are equal, and the oppoſite Angles alſo equal, but not right ones, the quadrilateral Figure is called a Rhomboides. Fig. 34.

Alſo a Square is equiangular and equilateral; an Oblong is equiangular, but not equilateral; a Rhombus is equilateral, but not equiangular:

And a Rhomboides is neither equilateral nor equiangular.

Every quadrilateral Figure, that hath neither its Oppoſite Sides Parallel, or Equal, is Fig. 35.
called a Trapezium.

A Circle is a plane Figure, comprehended under one Line, which is called its Circumfe- Fig. 36.
rence, which is equally diſtant from a Point in the middle, called the Center.

A Semicircle is a Figure terminated by the Diameter and the Semicircumference. Fig. 37.

A Portion, or Segment of a Circle, is a Figure comprehended by a part of the Circumference, and a Chord leſſer than the Diameter; there is a greater and leſſer Segment.

Fig. 38. A Sector of a Circle is a Figure made by a part of a Circle, terminated by two Radii, or Semidiameters, which do not make a right Line; there is a great and ſmall Sector.

Fig. 39. An Ellipſis is a Figure longer than it is broad, comprehended but by one Curve Line, in which the * two greateſt Lines that can be drawn at right Angles to one another, are called the Axes of the Ellipſis; the greateſt of which is called the great Axis, and the leſſer the leaſt Axis.

The Center of an Ellipſis is that Point wherein the two Axes cut each other.

Fig. 40. Thoſe Figures that have the ſame Center, are called Concentrick Figures.

Fig. 41. Excentrick Figures are thoſe that have not the ſame Center.

Fig. 42. Similar Figures are thoſe which have their Angles equal each to each; that is, which have each Angle of one Figure equal to the correſpondent Angle in the other Figure, and have the Sides about the equal Angles proportional. As ſuppoſe the Side *a b* is one half, or one third of the Side A B; then all the other Sides of the leſſer Figure *a b c d*, will be likewiſe one half, or one third of the Sides of the greater Figure A B C D.

The correſpondent Sides in this Figure are called homologous Sides; as the Side A B of the greater Figure, and the Side *a b* of the leſſer Figure, are called homologous Sides.

Equal Figures are thoſe that equally contain an equal Number of equal Quantities.

There are Figures that are ſimilar and equal.

Others are equal, and not ſimilar;

And, finally, others are ſimilar, but not equal.

Fig. 43. Iſoperimetrical Figures are thoſe whoſe Circuits are equal: As, for Example, the Triangle A B C, and the Square A B C D, are Iſoperimetrical Figures; becauſe each Side of the Triangle being 8, its Circuit is 24, and every Side of the Square being 6, its Circuit is alſo 24 of thoſe equal Parts that make the Circuit of the Triangle.

Body, or a Solid, is that which hath Length, Breadth, and Thickneſs.

Fig. 44. A Sphere, Globe, or Ball, is made by the entire Revolution of a Semicircle about its Diameter, which is at reſt, and which is called the Sphere's Axis.

Fig. 45. A Spheroid is a Solid, made by the entire Revolution of a Semi-Ellipſis about its Axis remaining at reſt.

Fig. 46. A Pyramid is a Solid contained under ſeveral Triangular Planes meeting in one Point, and having a Polygon for its Baſe.

Fig. 47. A Cone is a Species of a Pyramid, having a circular Baſe: This Solid is made by the entire Revolution of a right-angled Triangle about one of the Sides, forming the right Angle, which Side is called the Axis of the Cone.

Fig. 48. A Cylinder is a Solid, whoſe Baſes are two equal Circles. This Solid is generated by the entire Revolution of a right-angled Parallelogram about one of its Sides, which is called the Cylinder's Axis.

Fig. 49. A Priſm is a Solid, whoſe two Baſes are two ſimilar, equal, and parallel Planes, and when the parallel Planes are Triangles, the Priſm is called a Triangular Priſm.

Fig. 50. When the two Baſes of a Priſm are Parallelograms, it is called a Parallelopipedon.

If the Sides of the aforeſaid Bodies are perpendicular to the Baſe, they are called right, or Iſoſceles Solids.

If they are inclined, they are called Oblique, or Scalenous Solids.

A regular Body is that which is contained under regular and equal Figures, all the ſolid Angles of which are likewiſe equal.

A ſolid Angle is the meeting of ſeveral Planes in one Point; as the Point of a Diamond.

There are required more than two Planes to conſtitute a ſolid Angle.

There are five regular Bodies repreſented in the ſame Plate, together with the Unfoldings of their Planes, *viz.*

Fig. 51. The Tetrahedron, contained under four equal and equilateral Triangles.

Fig. 52. The Hexahedron, or Cube, contained under ſix equal Squares.

Fig. 53. The Dodecahedron, contained under twelve equilateral and equal Pentagons.

Fig. 54. The Icoſahedron, contained under twenty equal and equilateral Triangles.

Fig. 55. The Unfoldings nigh to each of the aforenamed regular Bodies, ſhew how to draw them on Braſs or Paſteboard, in order to cut them out; which when done, if they are duly folded up, there will be formed the regular Bodies.

All other Solids are called by the general Name of Polyhedron, which ſignifies a Body terminated by many Superficies.

If in the following Work, Terms be uſed that are not here defined, they ſhall be defined and explained in their proper Places.

---

* *Our Author ſhould have ſaid*, the greateſt and leaſt Lines.

Plate I.

Place this to fold out fronting page 4. Note all the rest must fold out



BOOK I.

Of the Conſtruction and Uſe of Mathematical Inſtruments; containing the common Inſtruments, as the Compaſs, *the* Ruler, *the* Drawing-Pen, *the* Porte-Craion, *the* Square, *and the* Protractor.

CHAP. I.

Of the Conſtruction and Uſe of the Compaſſes, *the* Ruler, *the* Drawing-Pen, *and the* Porte-Craion.

THERE are ſeveral Sorts of Compaſſes, of which we ſhall ſpeak more fully hereafter; but that whoſe Uſes we intend to lay down in this Chapter, is the Common Compaſs. Of theſe Compaſſes there are two kinds, *viz.* Simple Ones, which have their Points fixed, and others whoſe Points may be taken off; both kinds being of different Bigneſſes, but they are commonly in Length from three to ſix Inches. To theſe Compaſſes, that ſhift their Points, there belongs a Drawing-Pen-Point, a Pencil-Point, and ſometimes a Dotting-Wheel, to make dotted Lines.

The Goodneſs of Compaſſes conſiſts chiefly in this, That the Motion of their Head be very equable, that ſo they may not leap in opening and ſhutting; that the Joints are well fitted; that they are well filed and poliſhed; and, laſtly, that the Steel-Points are well joined and equal. The Figure A ſheweth theſe kinds of Compaſſes, whoſe Conſtruction we ſhall give in the third Book. Fig. A.

Rulers, which are of Braſs, or Wood, ought to be very ſtrait every way; they are made ſtrait with Files and a Planner, whoſe Bottom is Steel; as alſo by rubbing them and another very ſtrait Ruler together: one Side of theſe Rulers is ſloped, to keep the Ink from blotting the Paper. Fig. B.

When Lines are drawn with Ink, they ought to be very fine.

To know whether a Ruler be very ſtrait or not, draw a right Line upon a Plane; then turn the Ruler about, and apply the ſame Edge to the Line; and if the Edge of the Ruler exactly agrees with the right Line, it is a Sign the Ruler is very ſtrait.

The Drawing-Pen is made of two Steel Blades joined together, and faſtened to a little Pillar; at the other End of which is a Porte-Craion: there is a Cavity between the aforeſaid Blades, in which Ink is put with a Pen: the Blades muſt join each other in Points that be very equal. There is likewiſe a ſmall Screw, ſerving more or leſs to open the Blades, that ſo Lines may be drawn fine or coarſe, according to neceſſity. Fig. C.

The Porte-Craion ought to be of equal Bigneſs every where, and very ſtraitly ſlit down the middle with a fine Saw; alſo the Porte-Craion is bent towards the end, in order to faſten a Pencil in it, by means of a little Ring.

USE I. *To divide a right Line into two equal Parts.*

Plate 2. Fig. 1. Let the given Line be A B, which is to be divided into two equal Parts: About the Point A, as a Center, or one of the Ends of the Line, describe the circular Arc C D, with your Compasses opened to any Distance, but nevertheless greater than one half of A B. Likewise about the other end B, as a Center, describe, with the same Opening of your Compasses, the circular Arc E F, *cutting the former Arc in the Points G H; then place a Ruler* upon these two Intersections, *and draw the Line G H; which will divide the Line A B into* two equal Parts.

Note, The two Arcs will not *intersect each other, if the Opening of the Compasses be not* greater than half of the given Line.

USE II. *Upon a right Line, and from a Point given in it, to raise a Perpendicular.*

Fig. 2. Let the given right Line be A B, and the Point given in it C, upon which it is required to raise a Perpendicular.

From the given Point C, mark both ways with your Compasses, on the given Line, the equal Distances C A, C B; then about the Points A B, as Centers, and with any opening of your Compasses (greater than half the given Line) describe the Arcs D E, F G, intersecting each other in the Point H, and draw the Line H C, which will be perpendicular to A B.

Fig. 3. If the given Point C be at the End of the Line, describe about the Point C, as a Centre, any Arc of a Circle; on which take twice the same opening of your Compasses, *viz.* from B to D, and from D to E: then about the Points D, E, describe two Arcs, intersecting one another in the Point F; lay a Ruler upon the Points F and C, and draw the Line F C, which will be a Perpendicular upon the End of the Line C B.

If there is not room to take the Length of D E, divide the Arc B D into two equal Parts in the Point G, and make D H equal to D G; then the Line H C will be a Perpendicular.

Fig. 4. Or otherwise, having drawn the indefinite Line B D F, thro the Points D, F, and made D F equal to B D; F C will be a Perpendicular.

Fig. 5. Or again in this Manner: having taken the Point P at pleasure above the given Line, about the said Point, as a Center; and with the Interval P C, describe the Arc B C D, then draw the Line B P, and produce it till it cuts the aforesaid Arc in the Point D, and from the Point D to the Point C, draw the Perpendicular D C.

USE III. *From a Point given without a Line, to let fall a Perpendicular to the said Line.*

Let the given Point be C, from which, to the given Line A B, it is required to draw a Perpendicular.

Fig. 6. About the Point C, as a Center, describe an Arc of a Circle cutting the Line A B in the two Points D E; then from the Points D E, make the Intersection F; lay a Ruler upon the Points C and F, and draw the Perpendicular C G.

Note, The Intersection F may be made above or below the given Line; but it is best to have it below it; because when the Points C F are at a good Distance, the Perpendicular may be drawn truer than when they are nigh.

When the Portion of the Circle described about the Point C, does not cut the Line A B in two Points, the Line must be continued if it can; if it cannot, Recourse must be had to the Method of *Fig.* 5. for raising a Perpendicular on the End of a Line: as suppose a Perpendicular is to be let fall from the Point D, on the Line C D, draw, at pleasure, the Line D B, which bisect in the Point P; then about this Point, as a Centre, and with the Distance P D, describe the Arc D C B, cutting the Line A B in the Point C. Lastly, lay a Ruler upon the Points C and D, and draw the Line C D, which will be the Perpendicular required.

Fig. 7 Otherwise, let A B be the given Line, and C the Point without it; take two Points 1 and 2 at pleasure, on the said Line A B; then about the Points 1 and 2, and with the Distances 1 C, 2 C, describe Arcs of Circles, intersecting each other in two Points, as in C and D; then lay a Ruler on the two Intersections, and draw a Line, which will be the Perpendicular required.

USE IV. *To cut a right-lined Angle into two equal Parts.*

Let A C B be the Angle to be cut into two equal Parts.

Fig. 8. About the Point C, as a Center, describe the Arc D E at pleasure; then about the Points D and E, describe two other Arcs, cutting each other in the Point F, and draw the Line F C thro the Points F, C, which will cut the given Angle into two equal Parts.

If it be required to divide the Angle A C B into three equal Parts, the Arc D E must tentatively be divided by your Compasses into three equal Parts; because the Trisection of an Angle by right Lines, hath not yet been geometrically found.

USE

USE V. *To raiſe a right Line on a given Line, that may incline no more on one Side than the other.*

Make the ſame Operation as before, and produce the Line F C G. Fig. 8.

USE VI. *Upon a given right Line, and from a Point given in it, to make an Angle equal to a given Angle.*

Let A B be the given Line, and A the given Point upon which it is required to make an Angle equal to the given Angle E F G:

About the Point F, as a Center, deſcribe the Portion of a Circle; and with the ſame opening of your Compaſſes, deſcribe about the Point A another Portion; then take the Bigneſs of the Arc E G between your Compaſſes, which Diſtance lay off on the Arc B C: now thro the Points A, C, draw the Line A C, and the Angle B A C will be equal to the Angle E F G. Fig. 9.

USE VII. *To draw a Line from a given Point, parallel to a given Line.*

Let A B be the given Line, and C the Point thro which it is required to draw a Line parallel to A B.

About the Point C, as a Center, and with any opening of your Compaſſes, taken at pleaſure, deſcribe the Arc D B cutting the given Line in the Point B: alſo about the ſame Point B, as a Center, and with the ſame opening of your Compaſſes, deſcribe the Arc C A; then take the Diſtance of the Points C, A, and lay it off from B to D, and thro the Points C and D, draw the Line C D, which will be parallel to A B. Fig. 10.

Otherwiſe, about the Point C, as a Center, deſcribe an Arc touching the given Line; and about another Point, taken at pleaſure in the Line A B, deſcribe, with the ſame opening of your Compaſſes, the Arc D: then thro the Point C, draw a Line touching the Arc D, and the Line C D will be parallel to A B. Fig. 11.

But as it is difficult to find wherabouts the Point of Contact will be, there is another way which is better, and is thus:

About the Point C, as a Center, and with any Diſtance, deſcribe an Arc cutting the Line A B in A. Fig. 12.

And about another Point in the ſame Line, as B, deſcribe another Arc, with the ſame opening of your Compaſſes; then open the Compaſſes to the Diſtance A B, and about the Point C, as a Center, deſcribe an Arc cutting the former one in the Point D; and thro the Points G and D draw a Line, which will be parallel to A B.

USE VIII. *To divide a given Line into any number of equal Parts.*

Let the Line given be A B, which is required to be divided into eight equal Parts: firſt, draw the Line B C, at pleaſure, making any Angle with the Line A B. Likewiſe draw the Line A D parallel to B C; then divide B C into eight equal Parts, taken at pleaſure, and make the ſame Parts on the Line A D, and thro the Diviſions of them, draw Lines, which will divide the Line A B into eight equal Parts. Fig. 13.

Or otherwiſe, draw the Line *a b* parallel to A B, which is propoſed to be divided; then take 8 equal Parts on the Line *a b*. Now thro the Ends of the two Parallels draw two Lines, which form Triangles with the Parallels, and interſect each other in the Point C; then from the Point C, draw Lines to the Diviſions made on the Line *a b*, which will cut the Line A B in the Number of equal Parts required. Fig. 14.

This Diviſion of Lines ſerves to make Diagonal Scales: as ſuppoſe the Line A B is to make a Scale of eighty Parts, or eighty Fathom; each Part of this Line, divided into eight, contains ten Fathom: but ſince it is difficult to divide each of the aforeſaid Parts into ten others, you muſt raiſe from the Ends of the Line A B, the Perpendiculars A D and B C, on which take ten Parts at pleaſure; from every of which, you muſt draw Parallels to the Line A B; then the ſame Diviſions muſt be made on the Line D C, as on A B; and the tranſverſal Lines A E, 10 F, 20 G, *&c.* muſt be drawn. Fig. 15.

Now it is eaſy to take off any Number of Fathoms from this Scale: as, for Example, to take off 23 Fathoms; Take the Concourſe of the Tranſverſal 20 G, with the Parallel 3, that is at the Point Z, and Z 3 will be 23 Fathom. Moreover, if 58 Fathom is required, take the Concourſe of the Tranſverſal 50 H, with the Parallel 8, which is Y, and Y 8 will repreſent 58 Fathom, and ſo of others. Feet might be put upon this Scale, by making a greater Diſtance between the Parallels; and by ſub-dividing them into 12 equal Parts, there would be obtained Inches.

But now to divide a very ſhort Line into a great Number of equal Parts, as into 100 or 1000: For Example; Suppoſe the Line A D is to be divided into 1000 equal Parts; firſt, from the Ends A D, raiſe the Perpendiculars A B, D C, and divide each of theſe Perpendiculars into 10 equal Parts, and draw thro the Diviſions the like Number of Parallels to A D; then divide each of the Lines A D, B C, into 10 equal Parts, which join by the like Num- Fig. 16.

ber

ber of Perpendiculars. Again, ſubdivide the firſt Space A E, and its Parallel, into 10 more Parts, which join by tranſverſal or oblique Lines, as the Line E 1, *&c.*

By this Means the firſt Interval A E, will be divided into 100 equal Parts; for which Reaſon, the Numbers 200, 300, 400, 500, *&c.* to 1000, are placed on this Scale, as may be ſeen in *Fig.* 16.

The Manner of taking off any Number of equal Parts from the aforeſaid Scale, is the ſame as that which hath been already ſhewn in the precedent Figure. We ſhall again mention this Scale in the Chapter of the Sector. There are alſo Sines, Tangents, and Secants, projected upon Scales, in the following Manner: If from each Degree of the Quadrant I F, beginning from the Point I, Perpendiculars are let fall to the Radius A I, theſe will be the Sines of each Degree, the greateſt of which is the Radius of the Circle, or Sinus Totus A F; and the Lengths of all theſe Sines may be projected upon the Radius, in order to make a Scale, beginning from the Point A; as the Sine D K is lay'd off from A towards G, *&c.*

And if the Tangent I E, be indefinitely produced towards E, and from the Center A,
Fig. 17. Lines, as A E, be drawn thro each Degree of the Quadrant, to the Tangent I E produced, theſe will be the Secants of each Degree of the Quadrant. Whence it is manifeſt, that any one of the Secants is greater than the Radius A I. It is likewiſe plain, that every Tangent I E, is terminated by its Secant A E, in the Line I E, which will be a Scale of Tangents: and it is in this manner, that the ſimple Scales of Sines, Tangents, and Secants, are made in taking between your Compaſſes each of thoſe Diſtances, and laying them off upon a Ruler. The Tables of Sines, Tangents, and Secants, are likewiſe made on this Principle: for the Radius of a Circle, or Sine of a right Angle, is ſuppoſed to be divided into 10000, and then there is found how many of theſe Parts every right Sine contains; as alſo the Tangents and Secants from one Minute to 90 Degrees; which, when put in order, are called the Tables of Sines, Tangents, and Secants.

Logarithms are Numbers in an Arithmetical Progreſſion, to which anſwer other Numbers in a Geometrical Progreſſion, as the two following Progreſſions.

Prog. Geom. Numb. 1, 2, 4, 8, 16, 32, 64, 128, 256, *&c.*

Prog. Arith. Log. 0, 1, 2, 3, 4, 5, 6, 7, 8, *&c.* Logarithms were invented to perform Multiplication by only the help of Diviſion, and Diviſion by Subſtraction; by which Operations are infinitely ſhortened, and ſo they are of excellent Uſe in Aſtronomical Calculations.

Note, The Uſe of theſe Tables is explained in Books of the Tables of Sines, Tangents, and Secants.

USE IX. *To cut off from a given Line any Part aſſigned.*

Let the Line A B be the given Line from which it is required to cut off the fourth Part.
Fig. 18. Draw the indefinite Line A C, making any Angle with the Line A B, which divide into four equal Parts at pleaſure; then from the laſt Diviſion, draw the Line B 4, and afterwards the Line D I, parallel to B 4, which will be a fourth Part of A B.

USE X. *To draw a right Line thro a given Point, that ſhall touch a Circle.*

If the given Point be in the Circumference, *draw the Radius A B, and on the Point B* raiſe the Perpendicular B C, which will be a Tangent in the Point B. But if *the given*
Fig. 19 & 20. Point B be without the Circle, draw a right Line from the Center A, to the Point *B*, which biſect in the Point D: then about the ſaid *D*, as a Center, and with the Diſtance *B D*, deſcribe a Semi-Circle cutting the Circle in the Point E, and draw B E, which *will be a* Tangent.

If a Circle be given with its Tangent, and the Point of Contact be required, *let fall* the Perpendicular A B from the Center of the Circle, and the Interſection of the Tangent with the ſaid Perpendicular, will be in the Point of Contract.

USE XI. *Upon a given Line to deſcribe a Spiral, making any Number of Revolutions.*

Let the given Line be A B, upon which it is required to deſcribe a Spiral of 3 Revolutions. Firſt, biſect that Line in the Point C, about which Point, as a Center, deſcribe a Semi-Circle, whoſe Diameter may be equal to the given Line A B; then triſect the Semi-Diame-
Fig. 21. ter in the Points D E, and about the ſame Center deſcribe, on the ſame Side the Line A B, two other Semi-Circles paſſing thro the Points D E: again, ſubdivide the Space C E, into two equal Parts in the Point F; about which, as a Center, deſcribe on the other Side of the given Line, three other Semi-Circles, and a Spiral of three Revolutions will be had. If the Spiral is required to make four Revolutions, you muſt divide the Semi-Diameter A C into 4 equal Parts.

USE XII. *Upon a given right Line, to deſcribe an equilateral Triangle.*

Let A B be the given Line on which it is required to deſcribe an equilateral Triangle.
Fig. 22. About the Point A, and with the Diſtance A B, deſcribe an Arc of a Circle; and about the Point B, as a Center, with the Diſtance B A, deſcribe another Arc cutting the precedent one in the Point C; then draw the Lines C A, C B; and the Triangle A B C, will be an equilateral Triangle.

USE

USE XIII. *Upon a given right Line, to make a Triangle equal and ſimilar to a given one.*

Let the given Triangle be A B C, to which it is required to make another ſimilar, as D E F. Fig. 24. and 25.

Make the Line D E equal to A B; then about the Point D, as a Center, and with the Radius A C deſcribe an Arc; alſo about the Point E, as a Center, and with the Radius B C deſcribe another Arc, cutting the former one in the Point F; then draw the Lines D F, E F, and there will be a Triangle made equal and ſimilar to the given one.

USE XIV. *Upon a given right Line to make a Triangle ſimilar to a given one.*

Let the given Line be H I, upon which it is required to make a Triangle ſimilar (but not equal) to the Triangle A B C. Fig. 26. and 27.

Make the Angle H equal to the Angle A, and the Angle I equal to the Angle B; then draw the Lines H G, I G, till they meet each other, and the Triangle H I G will be that required.

USE XV. *To make a Triangle of three right Lines given; but any two of them muſt be longer than the third.*

Let the three given Lines be A, B, C; firſt make the Line D E equal to the Line A, and about the Point E as a Center, with an Interval, equal to the Line B, deſcribe the Portion of a Circle; alſo about D, as a Center, with an Interval equal to C, deſcribe another Portion of a Circle, cutting the former one in the Point F; then draw the right Lines F D, F E, and the Triangle D F E will be that required. Fig. 28.

USE XVI. *Upon a given right Line to make a Square.*

Let the given Line be A B, on which it is required to deſcribe a Square, whoſe Side may be equal to the given Line, firſt about the Point A, as a Center; and with the Diſtance A B, deſcribe the Arc B D, and about the Point B the Arc A E, interſecting it in the Point C, and divide the Arc C A, or C B, into two equal Parts in the Point F: now make the Intervals C E, and C D, equal to C F, and draw the Lines A D, B E, D E, and the Square will be made. Fig. 29.

Or, otherwiſe, upon the End of the Line A B, raiſe the Perpendicular A D equal to A B, and about the Point D, as a Center, with the Diſtance A D, deſcribe an Arc; likewiſe, with the ſame opening of your Compaſſes about the Point B, deſcribe another Arc, cutting the firſt in the Point E, and draw the Lines A D, D E, E B, and the Square will be made. Fig. 30. and 31.

I ſhall ſhew, in the Uſes of the Protractor and Sector, how to make any regular Polygon upon a given Line; but, by the way, I ſhall give one general Method for conſtructing them, by means only of a Ruler and Compaſſes.

USE XVII. *To inſcribe any regular Polygon in a Circle.*

Suppoſe, for Example, a Pentagon is to be made: Now if the Circle be given, divide its Diameter into five equal Parts (by *Uſe* VIII.) but if it be not given, draw with your Pencil an indefinite Line for a Diameter; which being divided into five equal Parts, open your Compaſſes the whole Extent of the Diameter, and ſetting one Foot of them upon the Ends of the Diameter, deſcribe two Arcs interſecting each other in the Point C, that thereby an equilateral Triangle may be formed; then having drawn a Circle about the Diameter, lay a Ruler upon the ſaid Point C, and upon the ſecond Diviſion of the Diameter, and draw a Line, cutting the concave Part of the Circumference in the Point D; then the Arc A D will be nighly a fifth part of the Circumference: therefore the Extent A D will divide the Circle into five equal Parts, and drawing five Lines, the propoſed Polygon will be made. Fig. 32.

This is a general Method to make all regular Polygons: As, to make a Heptagon, there is no more to do but divide the Diameter A B into ſeven equal Parts (that is, into as many Parts as the Figure hath Sides) and always drawing a Line from the Point C, thro' the ſecond Diviſion of the Diameter.

The Conſtruction of a Hexagon is ſimpler; becauſe, without any Preparation, the Radius, or Semidiameter of the Circle will divide the Circumference into ſix equal Parts.

And the Dodecagon is made in only biſecting each Arc of the Hexagon; therefore to make a Decagon, every Arc of the Pentagon muſt be biſected.

This Problem is almoſt the ſame as that deſcribed in *cap.* 17. *lib.* 1. of the Chevalier *de Ville's* Fortification, except, that for dividing the Circle, he draws a Line from the exterior Angle of the equilateral Triangle, thro' the firſt Point of Diviſion of the Diameter, and afterwards he doubles the Arc of the Circle; but his Method is far from being exact: for, in the Deſcription of a Pentagon, the Angle at the Center is too great by forty four Minutes; in the Heptagon it is too great one Degree and five Minutes; and ſo the Error will be augmented in Polygons of a greater number of Sides. But by making the Line paſs thro' the ſecond Point of Diviſion of the Diameter, the Angle at the Center of the Pentagon will be but

about ſix Minutes too little, and in the Heptagon it is too great by about ſix Minutes; which are much leſs Errors, and almoſt inſenſible in the Deſcription of the Polygons.

'The Truth of the aforeſaid Method of inſcribing any regular Polygon in a Circle, which 'is mentioned in *Sturmy's Matheſis Juvenilis*, may, by the help of Trigonometry, be eaſily 'examined. For, ſuppoſe A C G to be a Circle, D the Center, A C the Diameter, A B C an 'equilateral Triangle, E the ſecond Point of Diviſion of the Diameter divided into any Num-'ber of equal Parts, B F drawn thro' the Points B, E, D B, perpendicular to A C, and the 'Points D, F, joined: Now becauſe the Semidiameter D C and the whole Diameter B C are 'given, the Perpendicular D B (*per Prop.* 47. *lib.* 1. *Eucl.*) will be had.

'Again, becauſe the Number of equal Parts the Diameter is divided into, is given, the 'Line C E, which is two of thoſe equal Parts, will be given, and conſequently the Part D E; 'then in the right-angled Triangle B D E, the Sides B D, D E being given, the Angle D B E 'may be found, by ſaying, as D B is to D E, ſo is Radius to the Tangent of the Angle 'D B E.

'Moreover, becauſe in the Triangle B D F, the Sides D B, and D F (equal to D C) are 'given, and the Angle F B D (which is now found), the Angle B F D may be found, by ſay-'ing, as D F is to D B, ſo is the Sine of the Angle D B F, to the Sine of the Angle D F B:
Fig. 33. 'which being found, add it to the Angle D B F, and ſubſtract the Sum from 180 Degrees; 'then the Remainder will be the Angle B D F, from which take the right Angle B D C, 'and the Remainder will be the Angle F D C of the Center of the Polygon.

'I have calculated, according to the aforeſaid Directions, the Quantity of the Angle F D C 'for a Pentagon, which I find to want about 14 Minutes of 72 Degrees, the Angle of the 'Center for a Pentagon, (tho' our Author ſays it wants but ſix) likewiſe the Hexagon wants '12 Minutes of 60 Degrees, the Angle at the Center; that of the Octagon is one Degree too 'great, and that of the Dodecagon 29 Minutes too great: therefore this Method is very er-'roneous, and not to be uſed; it being only true for inſcribing a Square.'

USE XVIII. *To draw a Circle thro' three given Points, provided they be not in a right Line.*

Fig. 3. Let the given Points be A B C: firſt draw a Line from the Point A to the Point B, and another from the Point B to the Point C; both of which divide into two equal Parts by the Lines D E, F G, drawn at right Angles to them, and meeting each other in the Point H, which will be the Center of the Circle: Now about the Point H as a Center, and with the Diſtance H A, H B, or H C, deſcribe a Circle, and what was required will be done.

By this means the Circumference of a Circle begun, may be finiſhed, in taking three Points in it, and proceeding as before.

USE XIX. *To find the Center of a Circle.*

Fig. 35. Let A B D be the given Circle, whoſe Center is required to be found; draw the Line A B, which biſect by the Line C D at right Angles: likewiſe biſect the Line C D by the Line E F, cutting the Line C D in the Point G, which will be the Center of the Circle.

USE XX. *To draw a right Line equal to the Circumference of a Circle; and, contrariwiſe, to make the Circumference of a Circle equal to a given Line.*

Let the given Circle A B C D be that whoſe Circumference it is required to make a right Line equal to: Firſt draw a right Line, and lay off upon it three times and $\frac{1}{7}$ of the Dia-
Fig. 36. meter, as from G to H; then this right Line G H will be almoſt equal to the Circumference of the Circle: I ſay almoſt; for if it could be exactly had equal to the Circumference, the Quadrature of the Circle would alſo be had, which hath not yet been Geometrically found.

USE XXI. *To deſcribe an Oval upon a given right Line.*

Let A B be the given Line, upon which it is required to deſcribe an Oval; triſect it in the Points C and D; then upon the Part C D deſcribe two equilateral Triangles, whoſe
Fig. 37. Sides produce; and about the Points C, D, with the Diſtance C A, or D B, deſcribe Portions of a Circle to the Sides of the Triangles, produced to the Points E, F, G, H; then about the Points I, K, as Centers, and with the Radius I E, or I G, deſcribe the Arc E G on one Side, and the Arc F H on the other, and the Oval will be made.

USE XXII. *To deſcribe an Ellipſis, having the two Axes given.*

Let the great Axis be A B, and the ſmall one C D, interſecting each other at right Angles in the Point G.

First take with your Compaſſes, or a String, half the Length of the great Axis, that is,
Fig. 38. A G, or G B; and with this Length ſetting one foot of your Compaſſes in the Point C, deſcribe a Circle cutting the great Axis in the Points E, F, which will be the Foci of the Ellipſis. This being done, place Pins in theſe Foci; or if the Ellipſis to be deſcribed be required large, and to be on the Ground, as in a Garden, drive Pegs into them: Then take a Thread, or String, equal in Length to the great Axis A B, and after having doubled it, put it about the two Pins or Pegs placed in the Foci E, F; ſo that the two Ends which you hold in your Hand may be in the End C of the ſmall Axis: then holding a Pencil, or ſome-

thing

thing elſe proper to make a Mark, in your Hand at C, move it round, keeping the String always tight, till it, together with the Ends of the Thread or String, come again to the Point C, and the Ellipſis A D B C will be deſcribed by the Pencil.

Note, This Method of deſcribing an Ellipſis is the beſt of any; as alſo if the Thread, or String, the Length augmented or diminiſhed, without changing the Diſtance of the Foci, there will be had Ellipſes of another kind. Moreover, if without changing the Length of the Thread, or String, the Diſtance of the Foci be diminiſhed, there will ſtill be had another Species of Ellipſes; and when the Foci's Diſtance is infinitely diminiſhed, a Circle will be deſcribed: But if the Length of the great Axis be augmented or diminiſhed, together with the String (which is equal to it), in the ſame Proportion as the Diſtance of the Foci, all the Ellipſes will be of the ſame kind, but of different Magnitudes.

To draw an Ellipſis another way.

The two Foci E, F, being found (as in the precedent Figure) any Number of Points, thro' which the Ellipſis muſt paſs, may in this manner be found. Open your Compaſſes at pleaſure to any Diſtance greater than A F, as to the Diſtance A I; then ſet one of them Points in the Focus F, and with the other deſcribe the Arc O R; afterwards open the Com- Fig. 39.
paſſes the Diſtance I B, which is the remaining part of the great Axis, and ſetting one of its Points in the other Focus E, with the Diſtance I B deſcribe the Arc S T, and the Point P of Interſection will be in the Periphery of the Ellipſis. In like manner, the Diſtances A L, L B, deſcribed about the Foci, will interſect each other in the Point H: and, finally, by opening your Compaſſes to different Diſtances, any Number of Points may be found; which being joined, an Ellipſis will be had.

Note, Every Opening of your Compaſſes ſerves to find four Points equally diſtant from the Axes; as alſo if, from any Point taken at pleaſure in the Periphery of an Ellipſis, two right Lines, as P F, P E, are drawn to the Foci; theſe will be both together equal to the great Axis.

USE XXIII. *To make one Figure equal and ſimilar to another Figure.*

Let the propoſed Figure be A B C D E, to which another is to be made ſimilar and equal.

Firſt divide it into Triangles by the Lines A C, A D; then draw the Line *a b* equal to A B; and about the Point *b*, with the Diſtance B C, deſcribe an Arc: alſo about the Point *a*, Fig. 40.
and with the Diſtance A C, deſcribe another Arc, cutting the former one in the Point *c*, and draw the Line *b c*: In like manner proceed for the other Sides, and the Figure *a b c d e* will *&c.* be ſimilar to the propoſed Figure A B C D E.

USE XXIV. *To reduce great Figures to leſſer ones, and contrariwiſe.*

Becauſe the Reduction of Figures is uſeful, there is here three ways given to reduce them.

Firſt, a Figure may be reduced in taking a Point within it, and drawing of Lines to all Fig. 41.
the Angles: for Example, let the Figure A B C D E be propoſed to be reduced to a leſſer.

Take the Point F, about the middle of the Figure, and draw Lines to all the Angles A B C D E; then draw the Line *a b* parallel to the Line A B, the Line *b c* parallel to B C, and the Figure *a b c d e* will be ſimilar to the Figure A B C D E.

If a greater Figure be required, there is no more to do but produce the Lines drawn from the Center of the Figure, and then drawing Parallels to its Sides.

To reduce a Figure by the Scale.

Meaſure all the Sides of the propoſed Figure A B C D E, with the Scale G H; then take another leſſer Scale K L, containing as many equal Parts as the greater. Now make the Side Fig. 42.
a b as many Parts of the leſſer Scale, as the Side A B contains of the greater one's Parts; alſo make *b c* as many Parts as B C, and *a e* as many as A C, *&c.* by which means the Figure will be reduced to a leſſer one.

To reduce a leſſer Figure to a greater one, a greater Scale muſt be had, and proceed as before.

To reduce Figures by the Angle of Proportion.

Let the propoſed Figure A B C D E be that which is to be diminiſhed in the proportion of the Line A B, to the Line *a b*.

Firſt draw the indefinite Line G H, and take the Length A B, and lay off from G to H; Fig. 43.
then about the Point G, deſcribe the Arc H I. Again, take the Length of the given Side *a b*, as a Chord of the Arc H I, draw the Line G I, and the Angle I G H will give all the Sides of the Figure to be reduced.

As to have the Point *c*, take the Interval B C, and about the Point G deſcribe the Arc K L; alſo about the Point *b*, with the Diſtance L K, deſcribe a ſmall Arc. Now take the Diſtance A C, and about the Point G deſcribe the Arc M N; likewiſe about the Point *a*, with the Diſtance M N, deſcribe an Arc, cutting the precedent one in the Point *c*, which will be that which muſt be had to draw the Side *b c*: in like manner proceed for all the other Sides and Angles of the Figure.

If by this means a ſmall Figure is to be reduced to a greater, the ſame manner of proceeding will do it; but the Side of the Figure to be augmented muſt be leſſer than double

of

of that anſwering to it. As for Example; to reduce the Figure *a b c d e* to a greater, the Side A B of the greater one, muſt be leſſer than double the Side *a b* of the ſmaller one: for if it was double, the two Lines forming the Angle I C H, would directly meet each other, and make but one right Line.

To reduce Figures by means of Squares.

This way particularly ſerves to copy, augment, or diminiſh a Map.

Fig. 44. Let, for Example, the Map A B C D be propoſed to be reduced to a leſſer one. Firſt, divide it into Squares, then make a leſſer ſimilar Figure *a b c d*, which likewiſe divide into the ſame Number of Squares as you did A B C D. This being done, draw in every Square of the leſſer Figure, what is contained in the correſpondent Square of the greater Figure, and there will be a leſſer Map. *Note*, The greater the Number of Squares are, the juſter will the Figure be.

CHAP. II.

Of the Conſtruction and Uſe of the Square.

A Square is an Inſtrument ſerving to raiſe Perpendiculars, and to know whether one Line be perpendicular to another. It is made of two Rulers of Braſs, or other Metal, joined
Fig. D. in ſuch manner as to make a right Angle with each other. There are ſome Squares, whoſe two Rulers, or Branches, are firmly fixed; and others that open and ſhut by help of a Joint, that ought to be well fitted to hinder the Square from ſhaking; and that it may preſerve its right Angle. To do which, there is adjuſted in a ſmall Gutter made at the Angle (which is 45 Degrees) of one of the Branches of the Square, three Knuckles proportionable in Length and Breadth, to the Length and Breadth of the Square. Theſe Knuckles ought to be ſo far diſtant from each other, that they may exactly receive between them two other Knuckles, which are adjuſted to the other Branch of the Square. The Knuckles being thus placed, are ſoldered to the Branches, and afterwards are united to one another by means of a Pin, which muſt exactly fill the Cavity of the Knuckles, that thereby the Motion of the Branches may be ſteady.

Note, There are ſome Squares to which a Thread and Plummet is hung, which ſerves for levelling; that is, to make horizontal Plans: alſo upon one of the Sides of the Square are ſometimes ſundry Lines and Scales placed; and upon the other, half a Foot divided into 6 Inches, every one of which is ſubdivided into 12 Lines: moreover, there are ſometimes added to it other Country Meaſures compared with the *Paris* Foot.

USE I. *To let fall from a given Point, a Perpendicular upon a given Line.*

Let the Line given be A B, and C the given Point either in or without the Line.

Fig. 45. Apply one of the Sides of the Square to the given Line, in ſuch manner that the other Side touch the given Point; then draw the Line C D, which will be a Perpendicular. *Note*, If the Square be turned about, and that Side which before was apply'd to the Line, is made to paſs thro the Point C, and, as before, another Line be drawn, as C D: by this means you may know whether the Square be true. For when it is true, the two Lines drawn thro' the Point C, will make but one Line.

USE II. *To know if one Line be perpendicular to another; that is, whether they make right Angles with each other.*

Apply one of the Sides of the Square to one of the Lines, and ſee if the other Side exactly agrees with the other Line. All this is ſo extreme eaſy, there needs but a few words to explain it.

CHAP. III.

Of the Conſtruction and Uſes of the Protractor.

THE Protractor is a Semi-Circle divided into 180 Degrees, or half of 360, which every whole Circle is ſuppoſed to be divided into, as was ſaid in the Definitions. One Side
Fig. E. of this Inſtrument is filed flat, for better applying it on the Paper; and the other Side is floped; that is, made thin towards the Edge whereon the Diviſions are; and for better diſcovering the Points wherein Angles terminate, there is a ſmall ſemicircular Notch made in the Center of the Inſtrument.

How

How to divide the Limb of the Protractor.

Upon the Line A B, and about the Center O, deſcribe a Semicircle; then carry the Radius A O round the Circumference, which will divide the Semicircle into three equal Parts, in the Points C, D, each of which is 60 Degrees. Again, divide the Arc B C into two equal Parts, in the Point E, and the Arc B E, will be 30 Degrees: then turning this Opening of your Compaſſes round the Semicircle, it will divide it into ſix equal Parts. Moreover, divide them again into three equal Parts, and each will be 10 Degrees; and dividing every one of theſe 10 Degrees into two equal Parts more Arcs of 5 Degrees will be had. And laſtly, in ſubdividing each of theſe Arcs of 5 Degrees, into five equal Parts, Arcs of one Degree will be had.

In the ſame manner may a whole Circle be divided into 360 Degrees, which we ſhall ſpeak of hereafter.

Note, Protractors are ſometimes made of Horn, which, becauſe they are tranſparent, are commodious enough; but they ought to be kept in a Book when they are not uſing, becauſe the Horn is apt to wrinkle.

USE I. *To make an Angle of any Number of Degrees.*

For Example: to make at the Point A, an Angle of 50 Degrees on the Line C A B, lay the Center of the Protractor, marked by a ſemicircular Cavity, upon the Point A, ſo that the Diameter of the Semicircle be upon the Line A B; then make a Dot over againſt the 50th Degree of the Limb of the Protractor, and thro it draw a Line to the Point A, which will make an Angle of 50 Degrees with the Line A B. Fig. 46.

USE II. *The Angle* B A D *being given, to find how many Degrees it contains.*

Lay the Center of the Protractor upon the Point A, and its Diameter upon the Line B C; then ſee what Degree the Line A B cuts the Limb of the Protractor in, which will be the Angle B A D of 50 Degrees. Fig. 46.

USE III. *To inſcribe any regular Polygon in a Circle.*

To do this, you muſt firſt know how many Degrees the Angle of the Center of each of the regular Polygons contains; which may be found in dividing 360 Degrees, by the Number of Sides of a propoſed Polygon: as, for Example, dividing 360 by 5, the Quotient 72, ſheweth that the Angle of the Center of a Pentagon is 72 Degrees: again, in dividing 360 by 8, the Quotient 45, gives the Quantity of the Angle of the Center of an Octagon, and ſo for others.

In knowing the Angle of the Center, the Angle formed by the Sides of the Polygon may likewiſe be known, in ſubſtracting the Angle of the Center of the Polygon from 180 Degrees; as taking 72 Degrees, the Angle of the Center of a Pentagon from 180 Degrees, there remains 108, the Angle of the Polygon. Moreover, taking from 180 Degrees, the Angle of the Center of an Octagon, which is 45 Degrees, there remains 135 Degrees, the Angle of the Octagon.

Therefore to inſcribe a Pentagon in a Circle, lay the Center of the Protractor upon the Center of the Circle, and apply the Diameter of the Protractor, to the Diameter of the Circle; then make a Dot againſt the 72*d* Degree of the Limb of the Protractor; and thro this Dot, and the Center of the Circle, draw a Line cutting the Circumference of the Circle in the Point C. Now take between your Compaſſes the Diſtance of the Points B and C, which will divide the Circumference of the Circle into 5 equal Parts, and drawing 5 right Lines, the Polygon will be made. Fig. 47.

If a Heptagon is to be inſcribed, divide 360 Degrees by 7, and the Quotient 51 $\frac{3}{7}$d ſheweth, that the Angle of the Center is almoſt 51 $\frac{1}{2}$d; therefore having placed the Protractor, as before, Note, 51 $\frac{1}{2}$ Degrees on the Limb of the Protractor, thro which draw a Line from the Center of the Circle, and you will have the Side of the Heptagon.

Note, Upon ſome Protractors are placed the Numbers, denoting regular Polygons, to avoid the trouble of Diviſion, in finding the Angles at the Center: as the Number 5, for a Pentagon, is ſet againſt 72 Degrees on the Limb of the Protractor; the Number 6 for a Hexagon, is ſet over-againſt 60 Degrees, the Number 7 againſt 51 $\frac{1}{2}$d, *&c.*

USE IV. *To deſcribe any regular Polygon upon a given Line.*

Let the given Line be C D, upon which it is required to deſcribe a regular Pentagon.

We have ſhewn in the precedent Uſe, how to find the Angles of any regular Polygon; and ſince the Angle made by the two Sides of the Polygon is 108 Degrees, 54 Degrees its half will be the Semi-Angle of the Polygon; by means of which, you may deſcribe it in the following manner: Fig. 48.

Apply the Diameter of the Protractor to the Line C D, and its Center to the End D; then make a Dot againſt the 54th Degree of the Limb, and draw the Line D F, making an Angle of 54d with the Line C D. Moreover, remove the Center of the Protractor to the

other End C, and there likewiſe make an Angle of 54 Degrees, in drawing the Line C F; then about the Point of Concourſe F, deſcribe a Circle with the Diſtance C F. Laſtly, take the Length of the given Line C D, and carry it round the Circumference of the Circle, and drawing ſix right Lines, the Pentagon will be made.

If an Octagon is to be deſcribed upon a given right Line, take half the Angle of the Polygon, which is 67 $\frac{1}{2}$ Degrees, and make an Angle of the like Number of Degrees upon each End of the given Line, by which an Iſoſceles Triangle will be formed, whoſe Vertex will be the Center of a Circle, which will be divided into eight equal Parts, by carrying the Compaſſes round it with the Extent of the given Line.

There may be made many more Operations with the Inſtruments already ſpoken of; but we ſhall content ourſelves with thoſe already mentioned, as being the moſt common, and uſefulleſt.

ADDITIONS *of* Engliſh *Inſtruments.*

Of the Conſtruction and Uſes of the Carpenter's Joint-Rule, *the* Four-foot Gauging-Rod, *Everard's* Sliding-Rule, *Coggeſhall's* Sliding-Rule, *the* Plotting-Scale, *an* Improved Protractor, *the* Plain-Scale, *and* Gunter's Scale.

CHAP. I.

Of the Conſtruction and Uſes of the Carpenter's Joint-Rule, *together with the Line of Numbers commonly placed thereon.*

Plate 3. *Fig.* 1. THIS Rule is uſually made of Box, 24 Inches long, an Inch and a half, or an Inch and a quarter broad, and of a Thickneſs at pleaſure; one Side of it is divided into 24 equal Inches, according to the Standard at *Guildhall*, *London*, and every one of theſe 24 Inches are divided into 8 equal Parts; that is, into halfs, quarters, and half-quarters: The half-inches are diſtinguiſhed from the quarters, and the quarters from the half-quarters, by Strokes of different Lengths, and at every whole Inch are ſet Figures, proceeding from 1 to 24.

On the ſame Side of this Rule, is commonly placed *Gunter's* Line of Numbers, of which more hereafter.

Fig. 2. The other Side of the Rule hath upon it the Lines of Timber and Board-Meaſure, the Conſtruction of which is as follows:

The Line of Timber-Meaſure begins at 8 and a half; that is, when the Figures of the Timber-Line ſtand upright to you, it begins at the left End at 8 and a half, and proceeds to 36, within an Inch, and $\frac{3}{8}$ of an Inch of the other End. It is made from a Conſideration, that 1728 Inches make a ſolid Foot: for any Diviſion; ſuppoſe 9, which ſignifies the Side of a Square is ſo placed againſt ſome one of the Diviſions of Inches or Parts on the other Side, beginning from the right Hand, that its Square, which is 81 Inches, multiplied by that Number of Inches and Parts, muſt make 1728 Inches, or a ſolid Foot; which in dividing 1728 by 81, muſt be placed againſt 21 $\frac{1}{3}$ Inches from the right Hand. In like manner the Diviſion for the Number 10, on the Line of Timber-Meaſure, muſt be placed againſt 17 $\frac{28}{100}$ Inches on the other Side; becauſe 1728, divided by the Square of 10, which is 100, gives 17 $\frac{28}{100}$, and in like manner for all the other Diviſions. But becauſe a Square, whoſe Side is either 1, 2, *&c.* to 8 Inches, requires more than 24 Inches in Length to multiply it by, in order to make a ſolid Foot, or 1728 Inches; and ſince 24 Inches is the whole Length of the Rule, therefore there is a Table put upon the left end of the Rule, ſupplying a greater Length.

The upper Row of Figures, numbered 1, 2, 3, 4, 5, 6, 7, 8, are Inches, or the Lengths of the Sides of Squares; and the ſecond and third Rows are the correſpondent Feet and Inches to make up a ſolid Foot. It is made by dividing 144 Inches by the Squares of 1, 2, 3, 4, 5, 6, 7, 8; as the Square of 1 Inch is 1, by which dividing 144, the Quotient will be 144 Feet for the firſt Number of the ſecond Row of Figures, and in like manner for the reſt.

On

Plate I.

fronting page 14.



On the next the other Edge of the Rule, you have the Line of Board-Meaſure; and when the Figures ſtand upright, you ſee it numbered 7, 8, 9, *&c.* to 36. which is juſt 4 Inches from the right Hand. It is thus divided; ſuppoſe the Diviſion 7 is to be marked, divide 144, which is the Number of Inches in a ſquare Foot, by 7, and the Quotient will be $20\frac{4}{7}$ Inches; whence the Diviſion 7 muſt be againſt $20\frac{4}{7}$ Inches on the other Side of the Rule. Again, to mark the Diviſion 8, divide 144 by 8, and the Quotient, which is 18 Inches, muſt be placed on the Line of Board-Meaſure againſt 18 Inches on the other Side: proceed thus for the other Diviſions of the ſaid Line. But becauſe the Side of a long Square, that is either 1, 2, 3, 4, 5 Inches, requires the other Side to be more than 24 Inches, which is the whole Length of the Rule; therefore there is a Table placed at the other end of the Rule, made in dividing 144 Inches by each of the Numbers in the upper Row, and then each of the Quotients by 12, to bring them into Feet.

USE *of the Carpenter's Joint-Rule.*

The Inches on this Rule are to meaſure the Length or Breadth of any given Superficies or Solid, and the manner of doing it is ſuperfluous to mention, it being not only eaſy, but even natural to any Man; for holding the Rule in the left Hand, and applying it to the Board, or any thing to be meaſured, you have your Deſire. But now for the Uſe of the other Side, I ſhall ſhew in two or three Examples in each Meaſure, that is, Superficial and Solid.

Example I. *The Breadth of any Superficies; as Board, Glaſs, or the like, being given: to find how much in Length makes a Square Foot.*

To do which, look for the Number of Inches your Superficies is broad, in the Line of Board Meaſure, and keep your Finger there; and right againſt it, on the Inches Side, you have the Number of Inches that makes up a Foot of Board, Glaſs, or any other Superficies. Suppoſe you have a Piece 8 Inches broad, how many Inches make a Foot? Look for 8 on the Board Meaſure, and juſt againſt your Finger (being ſet to 8) on the Inch-Side, you will find 18, and ſo many Inches long, at that Breadth, goes to make a ſuperficial Foot.

Again, ſuppoſe a Superficies is 18 Inches broad, then you will find that 8 Inches in Length will make a ſuperficial Foot; and if a Superficies is 36 Inches broad, then 4 Inches in Length makes a Foot.

Or you may do it more eaſy thus: Take your Rule, holding it in your left Hand, and apply it to the Breadth of the Board or Glaſs, makind the End, which is next 36, even with one Edge of the Board or Glaſs, and the other Edge of the Board will ſhew how many Inches, or Quarters of an Inch, go to make a ſquare Foot of Board or Glaſs. This is but the Converts of the former, and needs no Example; for laying the Rule to it, and looking on the Board-Meaſure, you have your Deſire.

Or elſe you may do it thus, in all narrow Pieces under 6 Inches broad: As ſuppoſe $3\frac{1}{4}$ Inches, double $3\frac{1}{4}$, it makes $6\frac{1}{2}$; then twice the Length from $6\frac{1}{2}$ to the End of the Rule, will make a ſuperficial Foot, or ſo much in Length makes a Foot.

Example II. *A Superficies of any Length or Breadth being given, to find the Content.*

Having found the Breadth, and how much makes one Foot, turn that over as many times as you can upon the Length of the Superficies, for ſo many Feet are in that Superficies: But if it is a great Breadth, you may turn it over two or three times, and then take that together; and ſo ſay 2, 4, 6, 8, 10, *&c.* or 3, 6, 9, 12, 15, 18, 21, till you come to the End of the Superficies.

The USE *of the Table at the End of the Board-Meaſure.*

If a Superficies is 1 Inch broad, how many Inches in Length muſt there go to make a ſuperficial Foot? Look in the upper Row of Figures for 1 Inch, and under it, in the ſecond Row, you will find 12 Feet; which ſhews that 12 Feet in Length, and 1 Inch in Breadth, will make a ſuperficial Foot.

Again, a Superficies 5 Inches broad, will be found, in the ſaid Table, to have 2 Feet and about 5 Inches in Length to make a ſuperficial Foot; and a Piece 8 Inches broad, will have a Length of 1 Foot 6 Inches to make a ſuperficial Foot.

USE *of the Line of Timber-Meaſure.*

The Uſe of this Line is much like the former: for firſt you muſt learn how much your Piece is ſquare, and then look for the ſame Number on the Line of Timber-Meaſure, and the Space from thence to the End of the Rule, is the true Length at that Squareneſs to make a Foot of Timber.

Example. There is a Piece that is 9 Inches ſquare, look for 9 on the Line of Timber-Meaſure, and then the Space from 9, to the End of the Rule, is the true Length to make a ſolid Foot of Timber, and it is $21\frac{1}{3}$ Inches.

Again, ſuppoſe a Piece of Timber is 24 Inches ſquare, then 3 Inches in Length will make a Foot, for you will find three Inches on the other Side againſt 24: But if it is ſmall Timber, as under 9 Inches ſquare, you muſt ſeek the Square in the upper Rank in the Table,

and

and right under you have the Feet and Inches that go to make a ſolid Foot, as was in the Table of Board Meaſure: As ſuppoſe a Piece of Timber is 7 Inches ſquare, look in the Table for 7, in the upper Row of Numbers, and you will find directly under 2 Feet 11 Inches, which is the Length of the Piece of Timber that goes to make a ſolid Foot: But if a Piece be not exactly ſquare, *viz.* is broader at one Side than the other, then the uſual way is to add them both together, and take half the Sum for the Side of the Square; but if they differ much, this way is very erroneous: for that half is always too great, which from hence will eaſily be manifeſt.

Fig. 3. Let A C be the longeſt Side, C D the ſhorteſt, and B D, or A B, half their Sum, which is taken for the Side of the Square, that is, for the Side of a Square whoſe Area is equal to the Product of the two Sides A C, and C D, into one another, or the Rectangle under them: Now with the Diſtance B D, and on the Center B, deſcribe a Semicircle; draw the Diameter E B, at right Angles, to A D, and from the Point C raiſe the Perpendicular F C; then it is manifeſt, *per Prop.* 13. *lib.* 6. *Eucl.* that F C is a mean Proportional between the Sides A C, C D; that is, F C is the true Side of the Square, which, *per Prop.* 15. *lib.* 3. *Eucl.* is much leſs than E B, or its Equal A B, or B D.

The uſual way likewiſe for round Timber, is to take a String, and girt it about, and the fourth part of it is commonly allowed for the Side of the Square, that is, for the Side of a Square equal to the circular Baſe, and then you deal with it as if it was juſt Square. But this way is alſo erroneous; for by this Method you loſe above $\frac{1}{5}$ of the true Solidity. But for maintaining this ill Cuſtom, they plead, The Overplus Meaſure may well be allowed, becauſe the Chips cut off are of little Value, and will not near countervail the Labour of bringing the Timber to a Square, to which Form it muſt be brought before it be fit to uſe.

The Deſcription of Gunter's *Line, or the Line of Numbers.*

The Line of Numbers is only the Logarithms transferred on a Ruler from the Tables, by means of a Scale divided into a great Number of equal Parts; and whereas in the Logarithms, by adding or ſubſtracting them from one another, the *Quæſita* is produced; ſo here, by turning a Pair of Compaſſes forwards or backwards, according to due Order on this Line, the *Quæſita* will in like manner be produced. The Conſtruction of this Line I ſhall give in ſpeaking of *Gunter*'s Scale.

As to the Length of the Line of Numbers, the longer it is, the better it is; whence it hath been contrived ſeveral ways: As firſt upon a Rule of two Foot, and a Rule of three Foot long, by *Gunter*, which (as I ſuppoſe) is the Reaſon why it is called *Gunter*'s Line; then that Line was doubled, or laid ſo together, that you might work either right on, or croſs from one to another, by Mr. *Windgate*; afterwards projected in a Circle, by Mr. *Oughtred*, and alſo to ſlide one by another, by the ſame Author; and laſt of all projected into a kind of Spiral, of 5, 10, or 20 Turns, more or leſs, by Mr. *Brown*, the Uſes being in all of them in a manner the ſame, only ſome with Compaſſes, as Mr. *Gunter*'s and Mr. *Windgate*'s; and ſome with flat Compaſſes, or an opening Index, as Mr. *Oughtred*'s and Mr. *Brown*'s, and ſome without either, as the Sliding-Rules.

The Order of the Diviſions on this Line of Numbers, and commonly on moſt others, is thus; it begins with 1, and ſo proceeds with 2, 3, 4, 5, 6, 7, 8, 9; and then 1, 2, 3, 4, 5, 6, 7, 8, 9, 10, whoſe Order of Numeration is thus: The firſt 1 ſignifies one Tenth of any whole Number or Integer, and conſequently the next 2 is two Tenths; 3, three Tenths; and all the ſmall intermediate Diviſions are 100 Parts of an Integer, or a Tenth of one of the former Tenths; ſo that 1 in the middle is one whole Integer; the next 2, two Integers; and 10 at the end, 10 Integers: Thus the Line is in its moſt proper Acceptation, or natural Diviſion.

But if you are to deal with a Number greater than 10, then 1 at the beginning muſt ſignify 1 Integer, and 1 in the middle 10 Integers, and 10 at the end 100 Integers. But if you would have it to a Figure more, then the firſt 1 is 10, the ſecond 100, and the laſt 10 a 1000. If you proceed further, then the firſt 1 is 100, the middle 1 a 1000, and the 10 at the end 10000, which is as great a Number as can well be diſcovered, on this or moſt ordinary Lines of Numbers; and ſo far, with convenient Care, you may reſolve a Queſtion tolerably exact.

Numeration on the Line of Numbers.

Any whole Number being given under four Figures, to find the Point on the Line of Numbers that repreſents the ſame.

Firſt look for the firſt Figure of your Number amongſt the long Diviſions that are figured, and that leads you to the firſt Figure of your Number; then for the ſecond Figure, count ſo many Tenths from that long Diviſion forwards, as that ſecond Figure amounts to; then for the third Figure, count from the laſt Tenth ſo many Centeſmes as the third Figure contains; and ſo for the fourth Figure, count, from the laſt Centeſme, ſo many Millions as that fourth Figure has Units, or is in Value, and that will be the Point where the Number propounded is on the Line of Numbers. Two or three Examples will make this manifeſt.

Firſt, to find the Point upon the Line of Numbers repreſenting the Number 12. Now becauſe the firſt Figure of this Number is 1, you muſt take the 1 in the middle for the firſt

Figure; then the next Figure being 2, count two Tenths from that 1, and there will be the Point representing 12.

Secondly, To find the Point representing 144. First, as before, take for 1 the first Figure of the Number 144, the middle Figure 1; then for the second (*viz.* 4.) count four Tenths forwards; lastly, for the other 4, count four Centesms further, and that is the Point for 144.

Thirdly, To find the Point representing 1728. First, as before, for 1000 take the middle 1 on the Line. Secondly, for 7 reckon seven Tenths forwards, and that is 700. Thirdly, for 2, reckon two Centesms, from that 7th Tenth, for 20. And, Lastly, for 8 you must reasonably estimate the following Centesm to be divided into 10 Parts (if it be not expressed, which in Lines of ordinary Length cannot be done) and 8 of that supposed 10 Parts is the precise Point for 1728, the Number propounded to be found; and the like of any other Number.

But if you was to find a Fraction, you must consider, that properly, or absolutely, the Line only expresses Decimal Fractions; as thus, $\frac{1}{10}$, or $\frac{1}{100}$, or $\frac{1}{1000}$, and more near the Rule in common Acceptation cannot express; as one Inch, one Tenth, one Hundredth, or one Thousandth Part of an Inch, it being capable to be applied to any thing in a decimal way. (But if you would use other Fractions, as Quarters, Half-Quarters, *&c.* you must reasonably read them, or else reduce them into Decimals.)

The fundamental Uses of the Line of Numbers.

USE I. *Two Numbers being given, to find a third Geometrically proportional to them, and to three a fourth, and to four a fifth,* &c.

Extend your Compasses upon the Line of Numbers, from one Number to another; which done, if that Extent is applied (upwards or downwards, as you would either increase or diminish the Number) from either of the Numbers, the moveable Point will fall upon the third proportional Number required. Also the same Extent, applied the same way from the third, will give you a fourth, and from the fourth a fifth, *&c.* For Example, let the Numbers 2 and 4 be proposed, to find a third Proportional, *&c.* to them: Extend the Compasses upon the first Part of the Line of Numbers, from 2 to 4; which done, if the same Extent is applied upwards from 4, the moveable Point will fall upon 8, the third Proportional required; and then from 8 it will reach to 16, the fourth Proportional; and from 16 to 32 the fifth, *&c.* Contrariwise, if you would diminish, as from 4 to 2, the moveable Point will fall on 1, and from 1 to $\frac{5}{10}$, or .5, and from .5 to .25, *&c.* as is manifest from the Nature of the Logarithms, and *Prop.* 20. *lib.* 7. *Eucl.*

But generally in this, and most other Work, make use of the small Divisions in the middle of the Line, that you may the better estimate the Fractions of the Numbers you make use of; for how much you miss in setting the Compasses to the first and second Term, so much the more you will err in the fourth; therefore the middle Part will be most useful: As for Example, as 8 to 11, so is 12 to 16.50, if you imagine one Integer to be divided but into 10 Parts, as they are on the Line on a two-foot Rule.

USE II. *One Number being given to be multiplied by another given Number, to find the Product.*

Extend your Compasses from 1 to the Multiplicator, and the same Extent, applied the same way from the Multiplicand, will cause the moveable Point to fall upon the Product; as is manifest from the Nature of the Logarithms, and *Defin.* 15. *lib.* 7. *Eucl.*

Example. Let 6 be given to be multiplied by 5; extend your Compasses from 1 to 5, and the same Extent will reach from 6 to 30, the Product sought. Again, suppose 125 is to be multiplied by 144; extend your Compasses from 1 to 125, and the moveable Point will fall from 144 on 18000 the Product.

USE III. *One Number being given to be divided by another, to find the Quotient.*

Extend your Compasses from the Divisor to 1, and the same Extent will reach from the Dividend to the Quotient; or, extend the Compasses from the Divisor to the Dividend, the same Extent will reach the same way from 1 to the Quotient, as is manifest from the Nature of the Logarithms, and this Property, that as the Divisor is to Unity, so is the Dividend to the Quotient.

Example. Let 750 be a Number given, to be divided by 25, (the Divisor) extend your Compasses downwards from 25 to 1; then applying that Extent the same way from 750, and the other Point of the Compasses will fall upon 30, the Quotient sought. Again, let 1728 be given to be divided by 12; extend your Compasses from 12 to 1, and the same Extent will reach the same way from 1728 to 144.

If the Number is a Decimal Fraction, then you must work as if it was an absolute whole Number; but if it is a whole Number joined to a decimal Fraction, it is worked here as properly as a whole Number: As suppose 1114 is to be divided by 1.728, extend your Compasses from 1.728 to 1, the same Extent, applied from 1114, will reach to 64.5. So again, 56.4 being to be divided by 8.75, and the Quotient will be found to be 6.45.

Now to know of how many Figures any Quotient ought to consist, it is necessary to write down the Dividend, and the Divisor under it, and see how often it may be written under it

it; for ſo many Figures muſt there be in the Quotient; As in dividing this Number 12231 by 27, according to the Rules of Diviſion, it may be written 3 times under the Dividend; therefore there muſt be 3 Figures in the Quotient: for if you extend the Compaſſes from 27 to 1, it will reach from 12231 to 453, the Quotient ſought.

Note, That in this Uſe, or any other, it is beſt to order it ſo, that your Compaſſes may be at the cloſeſt Extent; for you may take a cloſe Extent more eaſy and exact than a large Extent, as by Experience you will find.

USE IV. *Three Numbers being given, to find a fourth in a direct Proportion.*

Extend your Compaſſes from the firſt Number to the ſecond; that done, the ſame Extent apply'd the ſame way from the third, will reach to the fourth Proportional ſought, as is manifeſt from the Nature of the Logarithms, and *Prop.* 19. *lib.* 7. *Eucl.* from whence it may be gathered, that the third Number multiply'd by the ſecond, divided by the firſt, will give the fourth ſought.

Example. If 7 give 22, what will 14 give? Extend your Compaſſes upwards from 7 to 4, and that Extent apply'd the ſame way, will reach from 22 to 44, the fourth Proportional required. Again, if 38 gives 76, what will 96 give? Extend your Compaſſes from 38 to 96, and the ſame Extent will reach from 76 to 192, the fourth Proportional ſought.

USE V. *Three Numbers being given, to find a fourth in an Inverſe Proportion.*

Extend your Compaſſes from the firſt of the given Numbers to the ſecond of the ſame Denomination; if that Diſtance be apply'd from the third Number backwards, it will reach to the fourth Number ſought.

Example. If 60 give 5, what will 30 give? Extend your Compaſſes from 60 to 30, and that Extent apply'd the contrary way from 5, will give 2.5 the Anſwer. Again, If 60 give 48, what will 40 give? Extend your Compaſſes from 60 to 40; that Extent apply'd the contrary way from 48, will reach to 32, the fourth Number ſought.

USE VI. *Three Numbers being given, to find a fourth in a duplicate Proportion.*

This Uſe concerns Queſtions of Proportions between Lines and Superficies; now if the Denominations of the firſt and ſecond Terms are Lines, then extend your Compaſſes from the firſt Term to the ſecond (of the ſame kind of Denomination:) this done, that Extent apply'd twice the ſame way from the third Term, and the moveable Point will fall upon the fourth Term required, which is manifeſt from the nature of the Logarithms, and from hence, *viz.* Becauſe the fourth Number to be found is only a fourth Proportional to the Square of the firſt, the Square of the ſecond, and the third, it is plain that the third, multiply'd by the Square of the ſecond, divided by the third, will be the fourth Number ſought.

Example. If the Area of a Circle, whoſe Diameter is 14, be 154, what will the Content of a Circle be, whoſe Diameter is 28? Here 14 and 28 having the ſame Denomination, *viz.* both Lines, extend the Compaſſes from 14 to 28, then applying that Extent the ſame way from 154 twice, the moveable Point will fall upon *616*, the fourth Proportional or Area ſought: Becauſe Circles are to each other as the Squares of their Diameters, *per Prop.* 2. *lib.* 12. *Eucl.*

USE VII. *Three Numbers being given, to find a fourth in a triplicate Proportion.*

This Uſe is to find the Proportion between the Powers of Lines and Solids; *that is*, two Lines being given and a Solid, to find a fourth Solid, that has the ſame Proportion to the given Solid, as the given Lines have to one another. Therefore extend the Compaſſes from the firſt Line to the ſecond, and that Extent, apply'd three times from the given Solid or third Number, will give the fourth ſought. Becauſe the third multiply'd by the Cube of the ſecond, divided by the Cube of the firſt, will give the fourth.

Example. If an Iron Bullet, whoſe Diameter is 4 Inches, weighs 9 Pounds, what will another Iron Bullet weigh, whoſe Diameter is 8 Inches? Extend your Compaſſes from 4 to 8, that Extent apply'd the ſame way three times from 9, will give 72, the Weight of the Bullet ſought. Becauſe the Weight of homogeneal Bodies are as their Magnitudes, and Spheres are to one another as the Cubes of their Diameters, *per Prop.* 16. *lib.* 12. *Eucl.*

USE VIII. *To find a mean Proportional between two given Numbers.*

Biſect the Diſtance between the given Numbers, which Point of Biſection will fall on the mean Proportional ſought: Becauſe the ſquare Root of the Quotient of the two Extremes divided by one another, multiply'd by the leſſer, is equal to the Mean.

Example. The Extremes being 8 and 32, the middle Point between them will be found to be 16.

USE IX. *To find two mean Proportionals between two given Lines.*

Triſect the Space between the two given Extremes, and the two Points of Triſection will give the two Means. Becauſe the Cube Root of the Quotient of the Extremes divided by one another, multiply'd by the leſſer Extreme, will give the firſt of the Mean Proportionals ſought, and that firſt Mean multiply'd by the aforeſaid Cube Root, will give the ſecond.

Example.

Example. Let 8 and 27 be the two given Extremes, the two Means will be found to be 12 and 18, which are the two Means ſought.

USE X. *To find the Square Root of any Number under* 1000000.

The Square Root of any Number is always a mean Proportional between 1, and the Number whoſe Root you would find; but yet with this general Caution, *viz.* If the Figures of the Number are even, that is, 2, 4, 6, 8, 10, *&c.* then you muſt look for the Unit at the Beginning of the Line, and the Number in the ſecond Part or Radius, and the Root in the firſt Part; or rather reckon it at the end to be Unity, and then both Root and Square will fall backwards towards the middle in the ſecond Length or Part of the Line: But if they be odd, then the middle will be moſt convenient to be counted Unity, and both Root and Square will be found from thence forwards towards 10; ſo that according to this Rule, the Square Root of 9 will be found to be 3, the Square Root of 64 will be found to be 8, the Square Root of 144 to be 12, *&c.*

USE XI. *To find the Cube Root of any Number under* 1000000000.

The Cube Root is always the firſt of two mean Proportionals between 1 and the Number given, and therefore to be found by triſecting the Space between them; whence the Cube Root of 1728 will be found 12, the Root of 17280 is near 26, the Root of 172800 is almoſt 56. Although the Point on the Line repreſenting all the ſquare Numbers is in one place, yet by altering the Unit, it produceth various Points and Numbers for their reſpective proper Roots. The Rule to find this, is in this manner: You muſt ſet Dots (or ſuppoſe them to be ſet) over the firſt Figure to the Left-hand, the fourth Figure, the ſeventh, and the tenth; now if by this means the laſt Dot to the Left-hand falls on the laſt Figure, as it doth in 1728, then the Unit muſt be placed at 1 in the middle of the Line, and the Root, the Square, and Cube, will all fall forwards towards the end of the Line.

But if it falls on the laſt but 1, as it doth in 17280, then the Unit may be placed at 1 in the beginning of the Line, and the Cube in the ſecond Length; or elſe the Unit may be placed at 10 in the end of the Line, and the Cube in the firſt part of the Line. But if the laſt Dot falls under the laſt Figure but two, as in 172800, the Unit muſt always be placed at 10 in the end of the Line, and then the Root, the Square, and Cube, will all fall backwards, and be found in the ſecond part, between the middle 1, and the End of the Line. By theſe Rules it appears, that the Cube Root of 8 is 2, the Cube Root of 27 is 3, the Cube Root of 64 is 4, of 125 is 5, of 216 is 6, of 345 is 7, of 512 is 8, of 729 is 9, of 1000 is 10, &c.

CHAP. II.

Of the Conſtruction and Uſe of the Four-Foot Gauging-Rod.

THIS Rod, whoſe Uſe is to find the Quantities of Liquors contained in any kinds of Veſſels, is uſually made of Box-Wood, and conſiſts of four Rules, each a Foot long, and about $\frac{3}{8}$ of an Inch ſquare, joined together by three Braſs Joints; by which means the Rod is rendred four Foot long, when the four Rules are quite opened, and but one Foot when they are folded together.

On the firſt Face of this Rod are placed two Diagonal Lines, one for Beer, and the other for Wine; by means of which the Content of any common Veſſel in Beer or Wine Gallons may be readily found, in putting the Rod in at the Bung-hole of the Veſſel until it meets the Interſection of the Head of the Veſſel with the oppoſite Staves to the Bung-hole. For diſtinction of this Line, there is writ thereon *Beer* and *Wine Gallons.*

On the ſecond Face of this Rod, are, a Line of Inches, and the Gauge Line, which is a Line expreſſing the Area's of Circles, whoſe Diameters are the correſpondent Inches in Ale Gallons. At the beginning of it is writ, *Ale Area.* Fig. 5.

On the third Face are three Scales of Lines; the firſt, at the end of which is writ *Hogſhead,* is for finding how many Gallons there is in a Hogſhead, when it is not full, lying with its Axis parallel to the Horizon. The ſecond Line, at the end of which is writ B. L. ſignifying a Butt lying, is for the ſame Uſe as that for the Hogſhead. The third Line is to find how much Liquor is wanting to fill up a Butt when it is ſtanding. At the end of it is writ B. S. ſignifying a Butt ſtanding. Fig. 6.

Half way the fourth Face of the Gauging-Rod are three Scales of Lines, to find the Wants in a Firkin, Kilderkin, and Barrel, lying with their Axes parallel to the Horizon. They are diſtinguiſh'd by the Letters F. K. B. ſignifying a Firkin, Kilderkin, and Barrel. Fig. 7

Conſtruction of the two Diagonal Lines.

Theſe two Diagonal Lines are put upon this Gauging-Rod in the ſame manner that our Author, in the laſt Uſe of the Line of Solids in the ſecond Book, directs, for putting on the Diagonals on his Gauging-Rod, *viz.* by taking the Diagonal of ſome Veſſel that is ſimilar, or nighly ſimilar to the Veſſels, whoſe Contents in Beer, or Wine Gallons, are afterwards, by means of them, to be found; and then knowing how many Gallons in Beer and Wine the aforeſaid Veſſel contains, which Gallons muſt be ſet againſt the Inches, or Parts of Inches, of their Diagonals Length, on the Diagonal-Face of the Gauging-Rod. Now to find how many Inches, or Parts, the Diagonal of any other ſimilar Veſſel muſt be, when its Content in Beer and Wine Gallons is given; you muſt ſay, As the Content of the firſt Veſſel, which is known, is to the Cube of the Length of its Diagonal; ſo is the Content of that other ſimilar Veſſel, in Beer or Wine-Gallons, to the Cube of the Length of its Diagonal: the Cube-Root of which extracted, will give the Length of the Diagonal ſought. As for Example, ſuppoſe a little Veſſel ſimilar, or nighly ſimilar to *Engliſh* Veſſels of a uſual Form, contains 1 Beer Gallon, or about 1 $\frac{1}{4}$ Wine Gallon, and the Diagonal is found to be 7.75 Inches; what will be the Diagonal of a ſimilar Veſſel, containing 2 Beer Gallons, or 2.8 Wine Gallons? Say, as 1 Gallon is to the Cube of 7.75, which is 465.48437, ſo is 2 Gallons to the Cube of the Diagonal ſought, 930.96875, whoſe Root will be 9.72 Inches, and ſo much will be the Length of the Diagonal: therefore ſet 2 Beer Gallons on the Diagonal Face of the Rod, againſt 9.72 Inches. In this manner may the Diagonal Face of the Rod be divided from 1 Beer Gallon to 240, and from 1 Wine Gallon to 300, and ſubdivided in half Gallons, as on the Rod.

Conſtruction of the Gauge-Line on the ſecond Face of the Rod.

On this Line is ſet the Gallons, and hundred Parts of Gallons, that any Cylinder, an Inch deep, and any Inches and Parts, from 1 to 46 in Diameter, contains of Ale. As for Example; againſt 1.9 Inches ſtands .01 of a Gallon, denoted by a Dot; againſt 2.63 Inches ſtands .02 of a Gallon. The Tenths of the Gallons are denoted by the Figures 1, 2, 3, 4, *&c.* as .1 of a Gallon is ſet againſt 5.96 Inches; .2 againſt 8.44 Inches, and 1 Gallon againſt 18.95 Inches, as *per* Figure. The Conſtruction of this Line is thus: Becauſe 282 ſolid Inches make an Ale Gallon, therefore the Diameter of a Cylinder, one Inch deep, whoſe Content is an Ale Gallon, or 282 ſolid Inches, will be 18.95 Inches: whence againſt 18.95 Inches, on the ſame Face of the Gauging-Rod, ſet, on the Line drawn to contain the Diviſions of the Gauge-Line, 1 Gallon. Now to find the Diameter of a Cylinder one Inch deep, that ſhall contain the .01 Part of a Gallon, ſay, As 1 Gallon is to the .01 Part of a Gallon, ſo is the Square of 18.95 Inches, which is 359, to the Square of the Diameter of the Cylinder, containing the hundredth Part of a Gallon, which will be found by extracting the ſquare Root of that Quantity 1.9 Inch: therefore ſet the firſt Dot againſt 1.9 of an Inch. Again, to find againſt what Inches, or Parts, .02 of a Gallon muſt be placed, ſay, As 1 is to .02, ſo is 359 to the Square of the Number of Inches, or Parts, whoſe Root extracted will give 2.63 Inches; againſt which make a ſecond Dot for .02 of a Gallon. In this manner proceed for all the other Diviſions on the Gauge-Line, always making 1 and 359 the two firſt Terms of the Proportion, and the Gallons or Parts the third; ſo ſhall the fourth be the Square of the Inches, or Parts, that the Gallons, or Parts expreſſed in the third Term, are to be ſet againſt. The Reaſon of the aforeſaid Proportion is, that Cylinders, of equal Altitudes, are to each other as their Baſes, and Circles as the Squares of their Diameters.

Conſtruction of the Scales on the third and fourth Faces.

The firſt Scale of Lines on the third Face, which ſerves for finding the Gallons wanting in a Hogſhead poſited with its Axis parallel to the Horizon, or lying down, contains the Diviſions from 1 Gallon to 54 Gallons, which is the Number of Ale-Gallons a Hogſhead contains when full.

The ſecond Scale of Lines, on the ſame Face, containing the Diviſions from 1 Gallon to 108 Gallons, which are the Number of Ale-Gallons contained in a Butt, is for the ſame Uſe as the firſt Scale of Lines when the Butt is lying.

The third Scale, likewiſe numbered from 1 Gallon to 108, is for finding how many Gallons is wanting in a Butt ſtanding upright.

The three Scales of Lines, on part of the fourth Face, are, as I have already ſaid, for finding the Wants in a Firkin, Kilderkin, and Barrel lying down, in Ale-Gallons. The readieſt way to make the Diviſions of either of theſe Scales of Lines for their correſpondent Veſſels, when lying down, as for a Hogſhead, is to pour in firſt one Gallon of Water, and then put the Rod downright into the Bung-hole to the oppoſite Staves; then where the Surface of the Water cuts the third Face of the Rod (becauſe the Scale of Lines for the Hogſhead is on that Face) make the Diviſion for 1 Gallon; then pour in another Gallon, and where the Surface of the Water cuts the Rod, make the Diviſion for 2 Gallons. Again, pour in another Gallon, and where the Surface of the Water cuts the Rod, make the Diviſion for three Gallons. Proceed thus, by pouring in of one Gallon ſucceſſively after another, and making

ing of Diviſions at every Place in the Face of the Rod, to which the Water ariſes, until the Hogſhead be full, and then the Scale for a Hogſhead, on the third Face, will be divided. Proceed, in the ſame manner, in making the Diviſions for the other Scales of Lines uſed in finding the Wants in the ſeveral Veſſels aforementioned lying down. And taking off the Head of a Butt that is ſtanding, and pouring of Water in the ſame manner as in the Hogſhead, putting the Rod downright in the Butt, and making Diviſions on the Rod, as was done for the Hogſhead, the Line will be finiſhed, when figured.

Note, The Diviſions for Half-Gallons, marked by long Dots on the fourth Face, are made by putting in Half-Gallons ſucceſſively, *&c.*

USE *of the Diagonal Lines on the Gauging-Rod.*

To find the Content of a Veſſel in Beer or Wine-Gallons.

Put the braſed End of the Gauging-Rod into the Bung-hole of the Cask, with the Diagonal Lines upwards, and thruſt the braſed End to the meeting of the Head and Staves.

Then with Chalk make a Mark on the middle of the Bung-hole of the Veſſel, and alſo on the Diagonal Lines of the Rod, right againſt, or over one another, when the braſed End is thruſt home to the Head and Staves.

Then turn the Gauging-Rod to the other End of the Veſſel, and thruſt the braſed End home to the End as before.

And ſee if the Mark made on the Gauging-Rod come even with the Mark made on the Bung-Hole, when the Rod was thruſt to the other End; which if it be, the Mark made on the Diagonal Lines, will, on the ſame Lines, ſhew the whole Content of the Cask in Beer or Wine-Gallons.

But if the Mark firſt made on the Bung-hole be not right againſt that made on the Rod, when put the other way; then right againſt the Mark made on the Bung-hole, make another on the Diagonal Lines: then the Diviſion on the Diagonal Line, between the two Chalks, will ſhew the Veſſel's whole Content in Beer or Wine-Gallons. As for Example; if the Diagonal Line of a Veſſel be 28 Inches 4 Tenths, its Content in Beer-Gallons will be near 51, and in Wine-Gallons 62.

But if a Veſſel be open, as a Half-Barrel, Tun, or Copper, and the Meaſure from the middle on one Side, to the Head and Staves, be 38 Inches, the Diagonal Line gives 122 Beer-Gallons; half of which, *viz.* 61, is the Content of the open Half-Tub.

But if you have a large Veſſel, as a Tun, or Copper, and the Diagonal Line, taken by a long Rule, prove 70 Inches; then the Content of that Veſſel may be found thus:

Every Inch, at the Beginning-End of the Diagonal Line, call 10 Inches, then 10 Inches becomes 100 Inches.

And every Tenth of a Gallon call 100 Gallons; and every whole Gallon, with a Figure, call 1000 Gallons. Example, at 44.8 Inches, on the Diagonal Beer-Line, is 200 Gallons; for alſo at 4 Inches 48 Parts, now called 44 Inches 8 Tenths, is juſt two Tenths of a Gallon, now called 200 Gallons.

Alſo if the Diagonal Line be 76 Inches and 7 Tenths, a cloſe Cask of ſo great a Diagonal, will hold 1000 Beer-Gallons: but an open Cask but half ſo much, *viz.* 500 Beer-Gallons.

For reducing of Wine-Gallons to Beer-Gallons, or, *vice verſa*, by Inſpection, this may be done.

Thus 30 Wine-Gallons, is 24 ½ Beer-Gallons, *&c.*

USE *of the Gauge-Line.*

USE I. *To find the Content of any Cylindrical Veſſel in Ale-Gallons.*

Seek the Diameter of the Veſſel in the Inches, and juſt againſt it, on the Gauge-Line, is the Quantity of Ale-Gallons contained in one Inch deep: then this multiplied by the Length of the Cylinder, will give its Content in Ale-Gallons. For Example; ſuppoſe the Length of the Veſſel be 32.06, and the Diameter of its Baſe 25 Inches, what is the Content in Ale-Gallons? Right againſt 25 Inches, on the Gauge-Line, is 1 Gallon, and .745 of a Gallon; which multiplied by 32.06, the Length, gives 55.9447 Gallons for the Content of the Veſſel.

USE II. *The Bung-Diameter of a Hogſhead is 25 Inches, the Head-Diameter 22 Inches, and the Length 32.06 Inches; to find the Quantity of Ale-Gallons contained in it.*

Seek 25, the Bung-Diameter, on the Line of Inches, and right againſt it, on the Gauge-Line, you will find 1.745; take ⅓ of it, which is .580, and ſet it down twice. Seek 22 Inches, the Head-Diameter, and againſt it you will find, on the Gauge-Line, 1.356; ⅓ of which added to twice .580, gives 1.6096; which multiplied by the Length 32.06, the Product will be 51.603776, the Content in Ale-Gallons. This Operation ſuppoſes, that the aforeſaid Hogſhead is in the Figure of the middle Frustum of a Spheroid.

The Uſe of the Lines on the two other Faces of the Rod, is very eaſy; for you need but put it downright into the Bung-hole (if the Veſſel you deſire to know the Quantity of Ale-Gallons contained therein be lying) to the oppoſite Staves; and then where the Surface of the Liquor cuts any one of the Lines appropriated for that Veſſel, will be the Number of Gallons contained in that Veſſel.

CHAP. III.

Of the Conſtruction and Uſe of Everard's *Sliding Rule for Gauging.*

THIS Inſtrument is commonly made of Box, exactly a Foot long, one Inch broad, and about ſix Tenths of an Inch thick. It conſiſts of three Parts, *viz.* A Rule, and two ſmall Scales or Sliding-Pieces to ſlide in it; one on one Side, and the other on the other: So that when both the Sliding-Pieces are drawn out to their full Extent, the whole will be three Foot long.

Fig. 8. On the firſt broad Face of this Inſtrument are four Lines of Numbers; the firſt Line of Numbers conſiſts of two Radius's, and is numbered 1, 2, 3, 4, 5, 6, 7, 8, 9, 1. and then 2, 3, 4, 5, *&c.* to 10. On this Line are placed four Braſs Center Pins, the firſt in the firſt Radius, at 2150.42, and the third likewiſe at the ſame Number taken in the ſecond Radius, having M B ſet to them; ſignifying, that the aforeſaid Number repreſents the Cubic Inches in a Malt Buſhel: the ſecond and fourth Center Pins are ſet at the Numbers 282 on each Radius; they have the Letter A ſet to them, ſignifying that the aforeſaid Number 282 is the Cubic Inches in an Ale-Gallon. *Note*, The little long black Dots, over the Center Pins, are put directly over the proper Numbers. This Line of Numbers hath A placed at the End thereof, and is called A for Diſtinction-ſake.

The ſecond and third Lines of Numbers which are on the Sliding-Piece (and which may be called but one Line) are exactly the ſame with the firſt Line of Numbers: They are both, for Diſtinction, called B. The little black Dot, that is hard by the Diviſion 7, on the firſt Radius, having S*i* ſet after it, is put directly over .707, which is the Side of a Square inſcribed in a Circle, whoſe Diameter is Unity. The black Dot hard by 9, after which is writ S *e*, is ſet directly over .886, which is the Side of a Square equal to the Area of a Circle, whoſe Diameter is Unity. The black Dot that is nigh W, is ſet directly over 231, which is the Number of Cubic Inches in a Wine-Gallon. Laſtly, the black Dot by C, is ſet directly over 3.14. which is the Circumference of a Circle, whoſe Diameter is Unity.

The fourth Line, on the firſt Face, is a broken Line of Numbers of two Radius's, numbered 2, 10, 9, 8, 7, 6, 5, 4, 3, 2, 1, 9, 8, 7, 6, 5, 4, 3, the Number 1 is ſet againſt M B on the firſt Radius. This Line of Numbers hath M D ſet to it, ſignifying *Malt Depth*.

Fig. 9. On the ſecond broad Face of this Rule, are,

I. A Line of Numbers of but one Radius, which is numbered 1, 2, 3, *&c.* to 10, and hath D ſet at the End thereof for diſtinguiſhing it. There are upon it four Braſs Center Pins: the firſt, to which is ſet W G, is the Gauge-Point for a Wine-Gallon; that is, the Diameter of a Cylinder, whoſe Height is an Inch, and Content 231 Cubic Inches, or a Wine-Gallon, which is 14.14 Inches. The ſecond Center-Pin A G ſtands at the Gauge-Point for an Ale-Gallon, which is 18.95 Inches. The third Center-Pin M S ſtands at 46.3, which is the Side of a Square, whoſe Content is equal to the Inches in a ſolid Buſhel. The fourth Center-Pin M R is the Gauge-Point for a Malt Buſhel, which is 52.3 Inches.

II. Two Lines of Numbers on the Sliding-Piece, which are exactly the ſame as on the Sliding-Piece on the other Side the Rule, they are called C. The firſt black Dot ſomething on this Side the Diviſion of the Number 8, to which is ſet ⊙ *c*, is ſet to .795, which is the Area of a Circle whoſe Circumference is Unity; and the ſecond, to which is ſet ⊙ *d*, ſtands at .785, the Area of a Circle, whoſe Diameter is Unity.

III. Two Lines of Segments, each numbered 1, 2, 3 to 100; the firſt is for finding the Ulage of a Cask, taken as the middle Fruſtum of a Spheroid, lying with its Axis parallel to the Horizon, and the other for finding the Ulage of a Cask ſtanding.

Fig. 10. Again, on one of the narrow Faces of this Rule, is, (1.) A Line of Inches, numbered 1, 2, 3, 4, *&c.* to 12, each of which is ſubdivided into ten equal Parts. (2.) A Line, by means of which, and the Line of Inches, is found a mean Diameter for a Cask in the Figure of the middle Fruſtum of a Spheroid; it is figured 1, 2, 3, *&c.* to 7. at the End thereof is writ *Spheroid*. (3.) A Line for finding the mean Diameter of a Cask in the Figure of the middle Fruſtum of a parabolic Spindle, which by Gaugers is called, *the ſecond Variety of Casks*; it is numbered 1, 2, 3, 4, 5, 6, and at its End is writ, 2 *Variety*. (4.) A Line, by means of which may be found the mean Diameter of a Cask of the third Variety; that is, a Cask in the Figure of two parabolic Conoids abutting upon a common Baſe: it is numbered 1, 2, 3, 4, 5, at the End thereof is writ 3 *Variety*.

Fig. 11. And on the other narrow Face, is, (1.) A Foot divided into 100 equal Parts, every ten of which are numbered; F M ſtands at the beginning of it, ſignifying Foot-Meaſure. (2.) A Line of Inches, like that before ſpoken of, having I M ſet to the beginning thereof, ſignifying Inch-Meaſure. (3.) A Line for finding the mean Diameter for the fourth Variety of Casks, which is the middle Fruſtum of two Cones, abutting upon one common Baſe; it is numbered 1, 2, 3, 4, 5, 6. and at the beginning thereof is writ F C, ſignifying Fruſtum of a Cone.

These

These are all the Lines on the four Faces of the Rule; but on the Backside of the two Sliding-Pieces are a Line of Inches from 13 to 36, when the two Sliding-Pieces are put Endways together, and against that the correspondent Gallons or hundred Parts, that any small Tub, or such like open Vessel (from 13 to 36 Inches Diameter) will contain at one Inch deep: its Construction is the same as before delivered, in speaking of the Line of Ale Area on the Four-foot Gauging-Rod.

All the Lines of Numbers, before-described, may be put upon the Faces of this Sliding-Rule, as directed in the Construction of the Line of Numbers on *Gunter's* Scale; only you must observe, that the first Radius of the broken Line of Numbers M D, begins directly under M B, and ends directly under the other M B; and that when either of the Lines of Numbers A or B are made, the Line M D from them may also be made. *Example*, The Distance from 1 to 2, on the Line A, laid off from 1 (towards the Left Hand) to 2, on the Line M D, will give the Division 2; the Distance from 1 to 3, on the Line A, will be equal to the Distance from 1 to 3; the contrary way on the Line M D: understand the same of other Divisions and Subdivisions. The reason of thus breaking this Line of Numbers, I shall shew in its Use.

The Line of Segments for the middle Frustum of a Spheroid lying, may be put upon the Sliding-Rule in the following manner: Take some Vessel lying, as a Butt, and fill it full of Water, then find its Content in Ale or Wine-Gallons (for it matters not which) take also its Bung-Diameter very exactly in Inches, or Tenths of Inches. Now to find against what Number, on the Line of Numbers of the Sliding-Piece, any Division of the Line of Segments must stand; suppose the Division 1, say, As Unity is to .01, so is the Content of the aforesaid Vessel in Gallons to a fourth Number (which will be the Gallons, or Gallons and Parts that are contained in such a Segment of the Vessel, as .01 is of a similar Vessel, whose Area is supposed Unity;) then let out of the Vessel as many Gallons of Water as that fourth Proportional directs, and having taken the Dry Inches, say, by the Rule of Three, As the Bung-Diameter is to these Dry Inches found, so is 100 to a fourth Number; which will be the Number on the Line C, against which the Division 1 on the Segment-Line must stand.

Again, to find where the Division 2 must stand on the Line of Segments, say, As 1 is to .02, so is the Content of the aforesaid Vessel to the Gallons that must be taken out of it; then say, As the Bung-Diameter is to the Dry Inches, so is 100 to the Number on the Line C, against which the Division 2 must stand. Proceed in this manner for finding the Divisions 3, 4, 5, 6, 7, 8, 9, and when you come to find where the Division 10 must stand, you must say, As Unity is to the Vessel's Content, so is .1 to the Number of Gallons to be taken out of the Vessel, and go on as before. Moreover, to find where the Division 20 must stand, say, As 1 is to the Content, so is .2 to the Number of Gallons to be taken out of the Vessel, *&c.* In this manner may the Divisions to 100 be found.

To find where the first Subdivision before 1 must stand, say, As 1 is to the Vessel's Content, so is .002 to the Number of Gallons to be let out of the Vessel, and proceed as at first directed. And for the second Subdivision, make .003 the third Term of the Rule of Three, and proceed as before.

For the Subdivisions between 1 and 2, 2 and 3, *&c.* suppose 1 to be .0100, then the first Division from 1 will be .011, the second .012, the third .013, *&c.* which must be made the third Terms of the first Rule of Three, for finding where any of these Subdivisions must stand. And for the Subdivisions between 10 and 20, 20 and 30, you must suppose 10 to be .10, and 20 to be .20; then the first Subdivision from 10 will be .11, the second .12, the third .13, *&c.* which will be the third Terms in the first Rule of Three, for finding whereabouts these Divisions must stand.

The other Segment-Line, on the same Face of the Rule, may be made in the same manner as this, by setting the aforesaid Vessel upright, and making use of the Length instead of the Bung-Diameter.

The Construction of the four Lines on the narrow Faces of this Rule, is from the Rules that *Everard* hath laid down for finding the Contents of the four Varieties of Casks. For, (1.) If there is a Cask in the form of the middle Frustum of a Spheroid, half the Difference of the Squares of the Bung and Head-Diameter, added to the Sum and half Sum of the said Squares, divided by 3, will be the Square of the mean Diameter for a spheroidal Vessel; the Root of which will be the mean Diameter. (2.) Three Tenths of the Differences of the Squares of the Bung and Head-Diameters, added to the Sum and half Sum of the said Squares, and the whole divided by 3, will be the Square of the mean Diameter of a Cask of the second Variety. (3.) To the Sum and half Sum of the Squares of the Bung and Head-Diameters, add one Tenth of the Difference of the said Squares, which Sum, divided by 3, gives the Square of the mean Diameter of a Cask of the third Variety. (4.) And Lastly, from the Sum and half Sum of the Squares of the Bung and Head-Diameters, subtract half the Square of the Difference of Diameters, and the Remainder, divided by 3, will be the Square of the mean Diameter for the fourth Variety of Casks.

USE

USE of Everard's *Sliding-Rule.*

USE I. *One Number being given to be multiplied by another, to find the Product.*

Notation on the Lines of Numbers upon this Rule, is the ſame as before was ſhewn in the Uſe of the Carpenter's Rule; therefore I ſhall not here repeat it, but proceed to ſolve this Uſe by the following Examples: Suppoſe 4 is to be multiplied by 6: ſet 1 upon the Line of Numbers B, to 4 upon the Line A, and then againſt 6 upon B, is 24, the Product ſought upon A. Again, to multiply 26 by 68, ſet 1 upon B to 26 upon A; then againſt 68 upon B, is 1768 on A.

Note, The Product of any two Numbers will have ſo many Places as there are in both the Numbers given, except when the leſſer of them does not exceed ſo many of the firſt Figures of the Product, for then it will have one leſs.

USE II. *One Number being given to be divided by another, to find the Quotient.*

Suppoſe 24 is to be divided by 4, what is the Quotient? Set 4 upon B to 1 upon A; then againſt 24 upon B, is 6 upon A, which will be the Quotient.

Again, let 952 be divided by 14: To find the Quotient, ſet 14 upon A, to 1 upon B, and againſt 952 upon A, you will have 68 the Quotient upon B.

Note, The Quotient will always conſiſt of ſo many Figures as the Dividend hath more than the Diviſor, except when the Diviſor does not exceed ſo many of the firſt Figures of the Dividend; for then it will have one Place more.

USE III. *Three Numbers being given, to find a fourth in a direct Proportion.*

If 8 gives 20, what will 22 give? Set 8 upon B to 20 upon A; and then againſt 22 on B, ſtands 55 upon A, which is the fourth Number ſought.

USE IV. *To find a mean Proportional between two given Numbers.*

Example. Let the two Numbers be 50 and 72; ſet 50 upon C, to 72 upon D; and then againſt 72 upon C, is 60 upon D, which is the Geometrical Mean between 50 and 72.

USE V. *To find the ſquare Root of any Number under* 1000000.

The Extraction of the ſquare Root, by help of this Inſtrument, is eaſier than any of the aforeſaid Uſes: for if the Lines C and D be applied one to another, ſo that 10 at the End of D, be even with 10 at the End of C; then thoſe two Lines, thus applied, are like a Table of ſquare Roots, ſhewing the ſquare Root of any Number by Inſpection only: for againſt any Number upon C, you have the ſquare Root thereof upon D.

Note, When the Number given conſiſts of 1, 3, 5, or 7 Places of Integers, ſeek it in the firſt Radius on the Line C, and againſt it you have the Root required upon D. *Example*, Let the Number given be 144, I find this on the firſt Radius of the Line C, and againſt it is 12, the Root ſought upon the Line D.

USE VI. *The Diameter or Circumference of a Circle being given, to find either.*

Set 1 on the Line A againſt 3.141, (where is writ C) on the Line B, and againſt any Diameter, on the Line A, you have the Circumference on the Line B, and contrariwiſe: As ſuppoſe the Diameter of a Circle be 20 Inches, the Circumference will be 62.831; and if the Circumference be 94.247, the Diameter will be 30.

USE VII. *The Diameter of any Circle being given; to find the Area, in Inches, or in Ale or Wine Gallons.*

Example. Let the Diameter be 20 Inches, what is the Area? Set 1 upon D to .785, (where is ſet ⊙ *d*) and then againſt 20 upon D, is 314.159, the Area required. Now to find that Circle's Area in Ale-Gallons, ſet 18.95 (marked A G) upon D to 1 upon C; then againſt the Diameter 20, upon D, is the Number of Ale-Gallons upon C, which is 1.11 Gallons. Underſtand the ſame for Wine-Gallons, by the proper Gauge-Point.

USE VIII. *The tranſverſe and conjugate Diameters of an Ellipſis being given, to find the Area in Ale-Gallons.*

Example. Let the tranſverſe Diameter be 72 Inches, and the Conjugate 50: Set 359.05, the Square of the Gauge-Point, upon B, to one of the Diameters (ſuppoſe 50 upon A;) then againſt the other Diameter 72 upon B, you will have the Area upon A, which, in this Example, will be 10.02 Ale-Gallons, the Content of this Ellipſis at one Inch deep. The like may be done for Wine-Gallons, if inſtead of 359.05, you uſe 249.11, the Square of the Gauge-Point for Wine-Gallons.

USE IX. *To find the Area or Content of a Triangular Superficies in Ale Gallons.*

Let the Baſe of the Triangle be 260 Inches, and the Perpendicular, let fall from the oppoſite Angle, be 110 Inches; ſet 282 (marked A) upon B, to 130, half the Baſe upon A; then againſt 110 upon B, is 50.7 Gallons upon A.

USE

USE X. *To find the Content of an Oblong in Ale Gallons.*

Suppose one of the Sides is 130 Inches, and the other 180; set 282 upon B, to 180 upon A; then against 130 upon B, is 82.97 Ale Gallons, the Area required.

USE XI. *The Side of any Regular Polygon being given, to find the Content thereof in Ale Gallons.*

In any regular Polygon, the Perpendicular let fall from the Center to one of the Sides, being found and multiply'd by half the Sum of the Sides, gives the Area. Example, in a Pentagon suppose the Side is an Inch, then the Perpendicular let fall from the Center, will be found .837, in laying off the Sine of half the Angle at the Center, which in this Polygon is 36 Degrees, is to half the given Side .5; so is the Sine of 36 Degrees taken from 90, which is 54 Degrees, to the Perpendicular aforesaid: whence the Area of a Pentagon Polygon, each of whose Sides is Unity, will be 1.72 Inches; which, divided by 282, gives .0061 the Ale Gallons in that Polygon. By the same Method you may find the Area of any other Polygon whose Side is Unity in Ale Gallons. Now suppose the Side of a Pentagon is 50 Inches, what is the Content thereof in Ale Gallons? set 1 upon D, to .0061 upon C; then against 50 upon D, you have the Area 15.252 Ale Gallons upon C.

USE XII. *To find the Content of a Cylinder in Ale Gallons.*

Suppose the Diameter of the Base of a Cylinder is 120 Inches, and the perpendicular Height 36 Inches. Set the Gauge-Point (A G) to the Height 36 upon C; then against 120 the Diameter, upon D, is 1443.6 the Content in Ale Gallons.

USE XIII. *The Bung and Head-Diameters, together with the Length of any Cask, being given, to find its Content in Ale or Wine Gallons.*

Suppose the Length of a Cask taken, as the middle Frustum of a Spheroid be 40 Inches, its Head-Diameter 24 Inches, and Bung-Diameter 32 Inches. Substract the Head-Diameter from the Bung-Diameter, and the difference is 8: then look for 8 Inches on the Line of Inches, upon the first narrow Face of the Rule; and against it on the Line Spheroid stands 5.6 Inches, which added to the Head-Diameter 24, gives 29.6 Inches for that Cask's mean Diameter: then set the Gauge-Point for Ale (marked A G) upon D, to 40 upon C; and against 29.6 upon D, is 97.45 the Content of that Cask in Ale-Gallons. If the Gauge-Point for Wine (marked W G) is used instead of that for Ale, you will have the Vessel's Content in Wine-Gallons.

If a Cask, suppose of the same Dimensions as the former, be taken as the middle Frustum of a parabolick Spindle, which is of the second Variety, you must see what Inches and Parts on the Line marked *Second Variety*, stand against the Difference of the Bung and Head-Diameters, which, in this Example, is 8; and you will find 5.1 Inches, which added to 24 the Head-Diameter, makes 29.1 Inches the mean Diameter of the Cask; then set the Rule as before, and against 29.1 Inches, you will have 94.12 Ale-Gallons for the Content of the Cask.

Again; if a Cask, suppose of the same Dimensions with either of the former ones, be taken as the middle Frustum of 2 parabolick Conoids, which is one of the third Variety, you will find against 8 Inches (the Difference of the Bung and Head-Diameters) on the Line of Inches, stands 4.57 Inches, on the Line called 3d Variety, which added to 24 the Head-Diameter, gives 28.57 Inches for the Cask's mean Diameter: proceed as at first, and you will find the Content of this Cask to be 90.8 Ale-Gallons.

Lastly, If a Cask, suppose of the same Dimensions as before, is taken as the Frustums of 2 Cones, which is the fourth Variety, look on the other narrow Face of the Rule for 8 Inches, upon the Line of Inches; and against it, on the Line F. C, you will find 4.1 Inches, which added to 24, gives 28.1 for the mean Diameter of this Cask: proceeding as at first, and you will find the Content of this Cask, in Ale-Gallons, to be 87.93.

USE XIV. *There is a Cask posited with its Axis parallel to the Horizon, or Lying, in part empty; suppose its Content is 97.455 Ale-Gallons, the Bung-Diameter 32 Inches, and the dry Inches 8, to find the Quantity of Liquor in the Cask.*

As the Bung-Diameter upon C, is to 100 upon the Line of Segments L, so is the dry Inches on C, to a fourth Number on the Line of Segments: then as 100 upon B, is to the Cask's whole Content upon A, so is that fourth Number to the Liquor wanting to fill up the Cask; which, substracted from the Liquor that the Cask holds, gives the Liquor in the Cask. Example; Set 32, the Bung-Diameter, on C, to 100 on the Segment Line L; then against 8, the Dry-Inches on C, stands 17.6 on the Segment Line. Now set 100 upon B, to the Cask's whole Content upon A; and against 17.6 upon B, you have 16.5 Gallons upon A; and substracting the said Gallons from 97.45, the Vessel's whole Content, the Liquor in the Cask will be 80.95 Gallons.

USE XV. *Suppoſe the aforeſaid Cask's Axis be perpendicular to the Horizon, or Upright, and the Length of it be* 40 *Inches: to find how much Liquor there will be in the Cask, when* 10 *of thoſe Inches are dry.*

Set 40 Inches, the Length, on the Line C, to 100 on the Segment Line S; and againſt 10, the Dry-Inches, on the Line C, ſtands 24.2 on the Segment Line S. Now ſet 100 upon B, to 97.455, the Cask's whole Content, upon A; and againſt 24.2 on B, you will have 23.5 Gallons, which are the Gallons wanting to fill up the Cask, and being ſubſtracted from the whole Content 97.455, gives 73.955 Gallons for the Quantity of Liquor remaining in the Cask.

USE XVI. *To find the Content of any right-angled Parallelopipedon (which may repreſent a Ciſtern, or* Uting-Fat) *in Malt Buſhels.*

Suppoſe the Length of the Baſe is 80 Inches, the Breadth 50, and the Depth 9 Inches. Set the Breadth 50 on B, to the Depth 9 on C; then againſt the Length 80 on A, ſtands 16.8 Buſhels on the Line B, which are the Number of Buſhels of Malt contained in the aforeſaid Ciſtern.

The broken Line of Numbers M. D, is ſo ſet under the Lines A or B, that any Number on A or B multiply'd by the Number directly under it on the Line M D, will always be equal to 2150.42, the Number of Inches in a Malt-Buſhel: from whence the Reaſon of the aforeſaid Operation for finding the Number of Malt-Buſhels, may be thus deduced. Let us call the Breadth *a*, the Length *b*, the Depth *c*, and the Number of Inches in a Malt-Buſhel *f*; then the Malt-Buſhels in any Utenſil of the aforeſaid Figure, will be expreſs'd by $\frac{abc}{f}$. But by the Sliding-Rule the Operation is, to ſet the Breadth *a*, to the Depth *c*; that is $\frac{f}{c}$ (from the aforementioned Property of the broken Line of Numbers M D) to $\frac{f}{c}$ on the Line A; and then againſt the Length *b*, on the Line A, will the Number of Malt-Buſhels ſtand: therefore the Operation is but finding the fourth Term of this Analogy, by means of the Lines A and B, *viz.* $\frac{f}{c} : a :: b : \frac{abc}{f}$

CHAP. IV.

Of the Conſtruction and Uſe of Coggeſhall's *Sliding-Rule for Meaſuring.*

THIS Rule is framed three Ways; for ſome have the two Rulers compoſing them ſliding by one another, like Glaziers Rules; and ſometimes there is a Groove made in one Side of a Two-Foot Joint-Rule, in which a thin ſliding Piece being put, the Lines put upon this Rule, are placed upon the ſaid Side. And laſtly, one Part ſliding in a Groove made along the Middle of the other, the Length of each of which is a Foot: the Form of this laſt being repreſented by *Fig.* 12.

Upon the ſliding Side of the Rule are four Lines of Numbers; three are double Lines, or Lines of Numbers to two Radius's, and one a ſingle broken Line of Numbers, marked by the Letters A, B, C, and D.

The three double Lines of Numbers A, B, C, are figured 1, 2, 3, 4, 5, 6, 7, 8, 9; and then 1, 2, 3, 4, 5, 6, 7, 8, 9, 10; they being the ſame as the Line A, and the two Lines on the Sliding-Piece C, upon *Everard*'s Sliding-Rule; and their Conſtruction, Uſe, and Manner of uſing, are alſo the ſame.

The ſingle Line of Numbers D, whoſe Radius is exactly equal to the two Radius's of either of the Lines of Numbers A, B, C, is broke, for eaſier meaſuring of Timber, and figured thus, 4, 5, 6, 7, 8, 9, 10, 20, 30, 40; this Line is called the *Girt* Line: from 4 to 5 it is divided into 10 Parts, and each *Tenth* into two Parts, and ſo on from 5 to 10; then from 10 to 20, it is divided into 10 Parts, and each Tenth into 4 Parts, and ſo on from 20 to 40, at the End, which is right againſt 10, at the End of either of the double Lines of Numbers.

The Lines on the Back-ſide of this Rule, are theſe; a Line of Inch-Meaſure from 1 to 12, each Inch being ſubdivided into Halfs, Quarters, and Half-quarters: another Line of Inch-Meaſure from 1 to 12, and each Inch ſubdivided into 10 equal Parts: a Line of Foot-Meaſure, being one Foot divided into 100 equal Parts, and figured 10, 20, 30, &c. to 100.

The Back-ſide of the Sliding-Piece is divided into Inches, Halfs and Half-quarters, and figured from 12 to 24; ſo that it may be ſlid out to 2 Foot, to meaſure the Length of any thing.

The Lines of Numbers, A, B, or C, being either of them conſtructed (which ſee in the Chapter concerning *Gunter*'s Scale) the Line D, from thence, may eaſily be conſtructed.

For

having ſet 1 directly under 1, for the beginning of the Line; to find where any Diviſion, ſuppoſe 5, muſt be placed, take twice the Diſtance from 4 to 5, on either of the Radius's of either of the Lines of Numbers A, B, C, and lay off from 4 that Extent, which will give the Diviſion 5. Proceed thus for all the other Diviſions and Subdiviſions, by always taking the double of them on the Lines A, B, or C.

Note, For the manner of Notation, on this Rule, ſee the Line of Numbers on the Carpenters.

The Uſe of this Rule in meaſuring plain Superficies.

SECTION I.

USE I. *To meaſure a Geometrical Square.*

Let there be a Square whoſe Sides are each 5 Feet; ſet 1 on the Line B, to 5 on the Line A; then againſt 5 on the Line B, is 25 Feet the Content of the Square on the Line A.

USE II. *To meaſure a right angled Parallelogram, or Long-Square.*

Let there be a Parallelogram, whoſe longeſt Side is 18 Feet, and ſhorteſt 10; ſet 1 on the Line B, to 10 on the Line A; then againſt 18 Feet on the Line B, is 180 Feet the Content on the Line A.

USE III. *To meaſure a Rhombus.*

Let the Side of a Rhombus be 12 Feet, and the Length of a Perpendicular let fall from one of the obtuſe Angles, to the oppoſite Side, 9 Feet; ſet 1 on the Line B, to 12, the Length of the Side, on the Line A: then againſt 9, the Length of the Perpendicular on the Line B, is 108 Feet the Content.

USE IV. *To meaſure a Rhomboides.*

Suppoſe the Length of either of the longeſt Sides of a Rhomboides to be 25 Feet, and the Length of the Perpendicular let fall from one of the obtuſe Angles to the oppoſite longeſt Side, is 8 Feet; ſet 1 on the Line B, to 25, the Length, on the Line A; then againſt 8 Feet on the Line B, ſtands 200 Feet the Content.

USE V. *To meaſure a Triangle.*

Let the Baſe of a Triangle be 7 Feet, and the Length of the Perpendicular let fall from the oppoſite Angle to the Baſe, 4 Feet. Set 1 on the Line B, to 7 on the Line A; then againſt half the Perpendicular, which is 2, on the Line B, is 14 on the Line A, for the Content of the Triangle.

USE VI. *The Diameter of a Circle being given, to find its Content.*

Let the Diameter of a Circle be 3.5 Feet: ſet 11 on the Girt-Line D, to 95 on the Line C, then againſt 3.5 Feet on D, is 9.6 on the Line C, which is the Content in Feet of the ſaid Circle.

The Reaſon of this Operation, is, that as the Square of 11, which is 121, is to 95; ſo is the Square of the Diameter of any Circle, to its Content. Alſo, from the Nature of the Logarithms, it is manifeſt, if any Number, taken on a ſingle Line of Numbers, (whether whole or broken, in the manner that the Line D is) be ſet to another Number, taken on a double Line of Numbers of the ſame Length; that the Square of the Number taken on the ſingle Line of Numbers, will be to the Number it is ſet againſt, on the double Line of Numbers, as the Square of any other Number, taken on the ſingle Line of Numbers, to the Number againſt it on the double Line of Numbers.

USE VII. *To find the Content of an Oval or Ellipſis.*

Let the Tranſverſe, or longeſt Diameter, be 9 Feet, and the Conjugate, or ſhorteſt Diameter, 4 Feet; to find the Content of this Ellipſis.

Theorem. The Content of every Ellipſis, is a mean Proportional between a Circle, whoſe Diameter is equal to the longeſt Diameter of the Ellipſis, and a Circle whoſe Diameter is equal to the ſhorteſt Diameter of the ſame Ellipſis; as is manifeſt *per Cor.* 3. *Prop.* XI. *Lib.* 11. of *Sturmy's Matheſis Enucleata.*

Therefore a mean Proportional muſt firſt be found between 4 and 9, the longeſt and ſhorteſt Diameters; to do which by the Sliding-Rule, ſet the greater of the two Numbers 9 on the *Girt-Line*, to the ſame Number on the Line C; then againſt the leſſer Number 4, on the ſame Line C, is 6 the mean Proportional ſought on the Girt-Line. Now we have only the Content of a Circle to find, whoſe Diameter is 6 Feet; which, when found, will be the Content of the Elipſis ſought: therefore (by the laſt Problem) ſet 11 on the Girt-Line D, to 95 on the Line C; *then* againſt 6 Feet on the Girt-Line D, ſtands on the Line C, 28.28 Feet for the Content of the aforeſaid Ellipſis.

The Reaſon of the Operation for finding a mean Proportional between two Numbers, as 4 and 9, is manifeſt from what I ſaid in the laſt Uſe of the Property of a double and ſingle Line

Line of Numbers ſliding by one another. And from this Theorem, *viz.* That if three Numbers continually proportional, (as 4, 6, and 9) the Square of the greateſt (as 81) is to the greateſt (9), as the Square of the middle one (6), or the Rectangle under the Extremes (which is equal to it, *per Prop.* 20. *Lib.* 7. *Euclid*) is to the leſſer Extreme (4).

This Uſe may be eaſier ſolved at one Operation by the Lines A and B, thus; ſet 1.27 on the Line B, to the tranſverſe Axis 9 Feet, on the Line A; then againſt the Conjugate Axis 4, on the Line B, ſtands 28.28 Feet on the Line A, for the Content.

Note, The ſtanding Number 1.27, is the Quotient of 14 divided by 11; alſo as 14 is to 11, ſo is the Rectangle under the tranſverſe and conjugate Axes of any Ellipſis to its Area; whence the Reaſon of this Operation is eaſily manifeſt.

SECTION II.

Of meaſuring Timber.

USE I. *To meaſure Timber the common Way.*

Take the Length in Feet, Half-feet, (and if deſired) in Quarters; then meaſure half-way back again, where girt the Tree with a ſmall Cord or Chalk-Line; double this Line twice very even, and this fourth Part of the Girt, or Circumference, which is called the *Girt*, meaſure in Inches, Halfs, and Quarters of Inches; but the Length muſt be given in Feet, and the *Girt* in Inches. The Dimenſions being thus taken, the Tree is to be meaſured as ſquare Timber, the Girt, or $\frac{1}{4}$ of the Circumference being taken for the Side of the Square, in the following manner.

Always ſet 12 on the Girt-Line D, to the Length in Feet on the Line C; then againſt the Side of the Square, on the Girt-Line D, taken in Inches, you will find on the Line C the Content of the Tree in Feet.

Example I. Suppoſe the Girt of a Tree in the middle be 60 Inches, and the Length 30 Feet, what is the Content? Set 12 on the Girt-Line D, to 30 Feet on the Line C; then againſt 15, the one fourth of 60, on the Girt-Line D, is 46.8 Feet, the Content on the Line C.

Example II. A Piece of Timber is 15 Feet long, and $\frac{1}{4}$ of the Girt 42 Inches: Set 12 on the *Girt-Line* D, to 15 on the ſecond Radius of the Line C; then againſt 42, at the beginning of the Girt-Line D, is, on the Line C, 184 Feet, the Content ſought.

Example III. The Length of a Piece is 9 Inches, and a Quarter of the Girt 35 Inches, what is the Content? Now becauſe the Length is not a Foot, meaſure it by your Line of Foot Meaſure, and ſee what Decimal part of a Foot it makes, which will be .75; then ſet 12 on the Girt-Line, to 75 on the firſt Radius of the Line C; and againſt 35 on the Girt-Line D, is 6.4 Feet on the Line C, for the Content.

Example IV. A Rail is 18 Feet long, and the Quarter of the Girt 3 Inches: ſet 12 on the Girt-Line D, to 18 on the firſt Radius of the Line C; then againſt 30, which muſt be taken for 3, on the Girt-Line D, is juſt 1.12 Feet for the Content.

The Reaſon of the Operations of this Uſe, is manifeſt from what I ſaid about the Property of the Lines D and C, in Uſe VI. and this Theorem, *viz.* that as 144, the ſquare Inches in a Foot, is to the Content of the Square Baſe of a Parallelopipedon taken in Inches; that is, to the Square of $\frac{1}{4}$ of the Girt: ſo is the Length of a Parallelopipedon taken in Feet, to the Solidity of the ſaid Parallelopipedon in Feet.

This Uſe may be be ſooner done by taking all the Dimenſions in Foot Meaſure thus, count 10, 20, 30, 40, *&c.* on the Girt-Line to be 1, 2, 3, 4, *&c.* and then place 10 on the Girt-Line D (now called 1) to the Length of the Tree on the Line C, and againſt the Girt, in Foot Meaſure, on the Girt-Line D, ſtands the Content on the Line C.

Example I. Let the Length of a Tree be, as in the firſt Example foregoing, *viz.* 30 Feet, and the Girt 60 Inches, or 5 Feet, what is the Content? Set 10 (now called 1) on the Girt-Line D, to 30 Feet on the Line C; then againſt 1.25 Feet, the one fourth of the Girt, on the Girt-Line D, ſtands 46.8 Feet on the Line C, for the Content, as before.

Example II. A Piece of Timber is 15 Feet long, and one fourth of the Girt is 42 Inches, or 3.5 Feet, what is the Content.

Set 10 on the Girt-Line, to 15 on the firſt Radius of the Line C; then againſt 3.5 Feet on the Girt-Line, is 184 Feet on the Line C, the Content required.

Example III. A Length is 9.75 Feet, and $\frac{1}{4}$ of the Girt 39 Inches, or 3 Feet $\frac{25}{100}$: ſet 10 on the Girt-Line to 9.75 on the Line C; and againſt 3.25 Feet, on the Girt-Line D, is beyond 100 on the Line C: in this Caſe take half the Length, and then the Content found muſt be doubled, as here:

Set 10 on the Girt-Line, to (half of 9.75) 4.87; and then againſt 3.25 is 51.5; the double of which is 103 Feet, the Content required.

Note, If the Content of any Piece of Timber in Feet, be divided by 50, you have the Content in Loads: but ſome will have a Load to be but 40 ſolid Feet; therefore you may take which of the two is moſt cuſtomary with you.

USE II.

USE II. *To measure Round Timber the true way.*

The manner of measuring Round-Timber in the last Use, being the common way, but not the true one, as I have already said in speaking of the Carpenter's Rule: I shall now give you a Point on the Girt-Line D, which must be used instead of 12, which is 10.635, at which there ought to be placed a little Brass Center-Pin: this 10.635 is the Side of a Square equal to a Circle, whose Diameter is 12 Inches.

Example. Let a Length be (as in the second Example of the last Use) 15 Feet, and the ¼ of the Girt 42 Inches: set the said Point 10.635, to 15 the Length; then against 42, at the beginning of the Girt-Line, is 233 Feet for the Content sought: but by the common way, there arises only 154 Feet.

Note, As the Area, or Content of a Circle (in Inches) whose Diameter is 12 Inches, is to the Length of any Cylinder in Feet; so is the Square of ¼ of the Circumference of the Base of the Cylinder, in Inches, to the solid Content of the Cylinder in Feet.

Also the common Measure is to the true Measure, as 11 is to 14; that is, as the Area, or Content of a Circle, to the Square of its Diameter; which, from hence, will be easily manifest: Call the Diameter of any Circle D, and ¼ the Circumference C; then the Content of the said Circle will be equal to D×C; therefore D×C is to D×D, as 11 is to 14. But the common Measure (because the Length of the Piece is the same) will be to the true Measure, as C×C, the Square of ¼ the Circumference, to D×C the Content of the said Circle; whence D×C must be to D^2, as C^2 is to D×C; and by comparing the Rectangles under the Means and Extremes, they will be found equal; therefore what I proposed is true.

If the Girt of a Piece of Timber be taken in Feet, the Point for true Measure is .886, or 89, which is the Side of a Square, equal to the Content of a Circle, whose Diameter is Unity. And then, for the foregoing Example, the Length being 15 Feet, and ¼ of the Girt 42 Inches; set the aforesaid Point 89 on the Girt-Line, to the Length 15 Feet on the Line C, (in the first Radius) then against 3.5 Feet (which is 35) on the Girt-Line D, is 233 Feet on the Line C, the true Content required.

USE III. *To measure a Cube.*

Let there be a Cube whose Sides are 6 Feet; to find the Content: set 12 on the Girt-Line D, to 6 on the Line C; then against 72 Inches (the Inches in 6 Feet) on the Girt-Line D, is 216 Feet on the Line C, which is the Content required.

USE IV. *To measure unequal squared Timber; that is, if the Breadth and Depth are not equal.*

Measure the Length of the Piece, and the Breadth and Depth (at the End) in Inches; then find a mean Proportional between the Breadth and Depth of the Piece; which mean Proportional is the Side of a Square equal to the End of the Piece: which being found, the Piece may be measured as square Timber.

Example I. Let there be a Piece of Timber whose Length is 13 Feet, the Breadth 23 Inches, and the Depth 13 Inches: set 23 on the Girt-Line D, to 23 on the Line C; then against 13 on the Line C, is 17.35 on the Girt-Line D for the mean Proportional. Now again; setting 12 on the Girt-Line D, to 13 Feet, the Length, on the Line C; then against 17.35 on the Girt-Line D, is 27 Feet the Content required.

Example II. Let there be a Piece of Stone 7.4 Feet in Length, 30 Inches in Breadth, and 23.5 Deep: set 30 Inches on the Girt-Line D, to 30 on the Line C; then against 23.5, on the Line C, is 26.5 on the Girt-Line D; then set 12 on the Girt-Line D, to 7.4 on the Line C; and against 26.5, on the Girt-Line, is 36 Feet the Content sought.

USE V. *To find the Content of a Piece of Timber in Form of a triangular Prism.*

You must first find a mean Proportional between the Base, and half the Perpendicular of the triangular End, or between the Perpendicular and half the Base, both measured in Inches, and that mean Proportional will be the Side of a Square equal to the Triangle.

Then to find the Content, set 12 on the Girt-Line D, to the Length in Feet on the Line of Numbers C; and against the mean Proportional on the Girt-Line D, is the Content on the Line of Numbers C.

But the Dimensions being all taken in Foot Measure, and the mean Proportional found in the same; then set 1 on the Girt-Line, to the Length on the Line C; and against the mean Proportional in the Girt-Line, is the Content in the Line C.

Example. There is a Piece of Timber 19 Feet 6 Inches in Length, the Base of the Triangle at each End 21 Inches, and the Perpendicular 16 Inches, to find the Content.

Set 21 Inches on the Girt-Line D, to 21 on the Line C; then against 8 on the Line C, is 12.95 on the Line D, the mean Proportional; then set 12 on the Line D, to 19.5 Feet the Length, on the Line C; and against 12.95 (the mean Proportional) on the Girt-Line D, is 22.8 Feet the Content on the Line C. Or thus, take all the Dimensions in Foot-Measure, and then the Length 19 Feet 6 Inches, is 19.5, the Base 21 Inches, is 1.75, and the Perpendicular 16 Inches, is 1.33. Now set 1 on the Girt-Line D, to the Length 19.5 on the dou-

ble

ble Line C; and againſt 1.08 on the Girt-Line D, is 12.8 Feet on the Line C, for the Content.

USE VI. *To meaſure Taper Timber.*

The Length being meaſured in Feet, take one third of it, which may be found thus: ſet 3 on the Line A, to the Length on the Line B; then againſt 1 on the Line A, is the third Part on the Line B: then if the Solid be round, meaſure the Diameter at each End in Inches, and ſubſtract the leſſer Diameter from the greater, and add half the Difference to the leſſer Diameter, the Sum is the Diameter in the middle of the Piece; then ſet 13.54 on the Girt-Line D, to the Length on the Line C; and againſt the Diameter in the middle, on the Girt-Line, is a fourth Number on the Line C. Again; ſet 13.54 on the Girt-Line, to the third part of the Length on the Line C: then againſt half the Difference on the Girt-Line, is another fourth Number on the Line C; theſe two fourth Numbers added together, will give the Content.

Example. Let the Length be 27 Feet, (one third of which will be 9) the greater Diameter 22 Inches, and the leſſer 18, the Sum of the greater and leſſer Diameters will be 40; their Difference 4, half their Difference 2, which added to the leſſer Diameter, gives 20 Inches for the Diameter in the middle of the Piece. Now ſet 13.54 on the Girt-Line D, to 27 on the Line C; and againſt 20 on the Line D, is 58.9 Feet. Again, ſet 13.54 of the Girt-Line, to 9 on the Line C; then againſt 2 on the Girt-Line, (repreſented by 20) is .196 Parts: therefore, by adding 58.9 Feet, to .196 Feet, the Sum is 59.096 Feet the Content. If all the Dimenſions are taken in Foot-Meaſure, then you muſt add the greater and leſſer Diameters together, which in this Example make 3.33 Feet; half of which is the Diameter in the middle of the Piece, *viz.* 1.67 Feet, the difference of the Diameters is 0.33 Feet, half of which Difference is 0.17 Feet.

Then ſet 1.13 on the Girt-Line, to the Length 27 Feet on the Line C; and againſt 1.67 on the Line D, is 58.9 Feet: then again, ſet 1.13 on the Line D, to 9 Feet on the Line C; and then againſt 0.17 on the Line D, is 196 Parts of a Foot, and both added together is the Content; that is, 58.9 and .196 added, makes 59.096 Feet as before.

If the Solid is ſquare, aud has the ſame Dimenſions; that is, the Length 27 Feet, the Side of the greater End 22 Inches, and the Side of the leſſer End 18 Inches, to find the Content in Inch-Meaſure: ſet 12 on the Girt-Line, to 27 the Length of the Solid, on the Line C; and againſt 20 Inches, the Side of the mean Square on the Girt-Line, is 75.4 Feet. Again; ſet 12 on the Girt-Line, to 9 Feet, one third of the Length, on the Line C; and againſt 2 Inches, half the difference of the Sides of the Squares of the Ends, on the Girt-Line, is .25 Parts of a Foot; both together is 75.65 Feet the Content of the Solid: or thus, When all the Dimenſions are taken in Foot-Meaſure, ſet 1 on the Girt-Line, to the Length 27 Feet on the Line C; then againſt 1.67 Feet, the Side of the middle Square on the Girt-Line, ſtands 75.4 Feet; and ſetting 1 on the Girt-Line to 9 Feet, one third of the Length on the Line C, againſt 0.167, half the Difference of the Sides of the Squares of the Ends on the Girt-Line, is on the Line C, .25 Parts of a Foot; which added to the other, makes 75.65 Feet, as before, for the Content.

Note, The fixed Numbers 13.54, and 1.13 are, the firſt, the Diameter of a Circle whoſe Area, or Content is 144, that is, the Number of ſquare Inches in a ſuperficial Foot; and the other, the Diameter of a Circle whoſe Area is Unity.

USE VII. *To find how many Inches in Length will make a Foot-Solid, at any Girt, being the Side of a Square not exceeding* 40 *Inches.*

Let the Girt, or Side of the Square, taken upon the Girt-Line, be ſet to 1 on the Line C: then againſt 41.57 of the Girt-Line, is the Number of Inches on the Line C, that will make a Solid-Foot.

Example. Let the Side of a Square be 8 Inches: ſet 8 on the Girt-Line D, to 1 on the Line C; then againſt 41.57 on the Girt-Line D, is 27 Inches for the Length of one ſolid Foot. To do this in Foot Meaſure; the Side of the Square 8 Inches, in Foot-Meaſure, is .66 Parts, which taken on the Girt-Line, and being ſet to 1 on the Line C, againſt 1 on the Girt-Line, is 2.25 Feet, for the Length to make one Foot of Timber.

Note, 41.57 is the Square-Root of 1728, the Number of Cubic Inches in a ſolid Foot.

USE VIII. *The Diameter of a Circle, or round Piece of Timber, being given: to find the Side of a Square within the Circle; or to know how many Inches the Side of the Square will be, when the round Timber is ſquared.*

Rule. Set 8.5 on the Line A, to 6 on the Line B; then againſt the Diameter on the Line A, is the Side of the Square on the Line B.

Example. Let the Diameter be 18 Inches: ſet 8.5 on A, to 6 on B; then againſt 18 on A, is 12 $\frac{1}{4}$ on the Line B, for the Side of a Square within the Circle. The ſame done in Foot-Meaſure: the Diameter being 18 Inches, is in Foot-Meaſure 1.5; then ſet 1 on the Line A, to .707 on the Line B; and againſt the Diameter 1.5 on the Line A, is 1.7 on the Line B; that is, 1.7 Foot is the Side of an inſcribed Square in a Circle, whoſe Diameter is 1.5 Foot.

Note,

Note, the given Numbers 8.5 and 6, or more exacter, 1 and .707, are, the one the Diameter of a Circle, and the other the Side of a Square inscribed in that Circle.

USE IX. *The Girt of a Tree, or round Piece of Timber being given; to find the Side of a Square within.*

Rule. Set 10 to 9 on the Lines A and B; then against the Girt on the Line A, are the Inches for the Side of the Square on the Line B.

Let the Girt be 12 Inches; set 10 on the Line A, to 9 on the Line B; then against 12 on the Line A, is 10.8 on the Line B, for the Side of the Square. By Foot-Measure it is thus; the Girt 12 Inches is one Foot; then set 10 on the Line A, to 9 on the Line B; and against the Girt 1 Foot, on the Line A, is .89 Parts of a Foot for the Side of the Square within.

Note, The Numbers 10 and 9, or 1 and .9, shew when the Square within the Circle is 1, the fourth Part of the Circumference is .9 Parts of the same. Also, by this and the last Use, you may know, before a Piece of Timber be hewn, how many Boards or Planks of any Thickness it will make.

USE X. *The fourth Part of the Girt of a round Piece of Timber being given; to find the Side of a Square equal to it.*

Rule. Set 1 on the Line A, to 1.128, on the Line B; then against the one fourth of the Girt, on the Line A, is on the Line B, the Side of the Square equal to it.

Example. Let the Girt, (that is, one fourth of the whole Girt) be 16 Inches; what is the Side of a Square equal to it? Set 1 to 1.13, on the Lines A and B; then against 16 on the Line A, is 18 on the Line B; which shews, that a Square, whose Side is 18 Inches, is equal to a Circle, whose Girt is 64 Inches, and $\frac{1}{4}$ of its Girt 16 Inches.

USE XI. *To find the Solidity of a Cone.*

Let the Diameter of the Base of a Cone be 12 Feet, and its Altitude or Height, 24; to find the Content.

This Use may be solved at one Operation, thus; set 1.95 on the Girt Line, to the Height of the Cone 24, on the Line C; then against the Diameter of the Base of the Cone 12, on the Girt Line, stands on the Line C, 904.8 Feet, for the Content.

Note, 1.95 is the Square Root of the Quotient of 42 divided by 11: and as the Quotient of 42 divided by 11, is to the Height of any Cone; so is the Square of the Diameter of its Base to the solid Content.

USE XII. *To find the Solidity of a Square Pyramid.*

Suppose the Side of the Base is 8 Inches, and the Height 30. set 7 on the Girt Line, to $\frac{1}{3}$ of the Length, *viz.* 10, on the Line C; then against the Side of the Base 8, on the Girt Line, is 640 Inches, on the Line C, for the Solidity.

USE XIII. *To find the Solidity of a Sphere, by having the Circumference given.*

Let the Circumference of a Sphere be 22 Inches; to find the Content. As 2904 is to 49, so is the Cube of the Circumference of a Sphere to its solid Content: therefore set 53.8 (the Square Root of 2904) on the Girt Line, to 49 on the Line C; then against the Circumference 22 Inches on the Girt Line, is a fourth Number, *viz.* 8.09. Again, set 1, on the Line B, to 22 on the Line A; then against 8.09, on the Line C, stands 179.6 on the Line A, for the Content of the said Sphere in solid Inches. If the Diameter had been given, you must have used the fixed Numbers 4.57 and 11, instead of 53.8 and 49, and then have proceeded as before: because as 21 is to 11, so is the Cube of the Diameter of a Sphere to the solid Content thereof.

This Use may be otherwise solved at one Operation, thus: set 7.69 on the Girt Line D, to the Circumference of the Sphere 22 Inches, on the Line C; then against 22 Inches, on the Girt Line D, stands, on the Line C, the solid Content 179.6 Inches. If the Diameter be given to find the Solidity at one Operation, you must set 1.38, on the Girt Line to the Diameter on the Line C; then against the same Diameter, on the Girt Line, stands, on the Line C, the Content.

Note, 7.69, and 1.38 are, the one, the Square Root of the Quotient of 2904 divided by 49; and the other, the Square Root of the Quotient of 21, divided by 11.

USE XIV. *The Circumference of a Sphere being given, to find its Superficies.*

Suppose the Circumference of a Sphere be 20 Inches, what is the Area of its Superficies? Set 4.69 (the Square Root of 22) on the Girt Line D, to 7 on the Line C; then against 20 Inches on the Girt Line, stands upon the Line C 136.5, the Area of the Superficies of the Sphere.

The reason of this is, because as 22 is to 7; so is the Square of the Circumference of a Sphere to the superficial Area thereof.

USE

USE XV. *To find the Solidity of the Segment of a Sphere.*

Say, as 21 is to the Sine; ſo is 11 times the Square of the ſaid Sine, added to 33 times the Square of half the Chord, to the ſolid Content of the Segment. As ſuppoſe the Sine be 10 Inches, and half the Chord 16 Inches; to find the Content: Say, as 21 is to 10; ſo is 9548, the Sum of 11 times the Square of 10, added to 33 times the Square of 16, to the Content 4546.6 Inches.

USE XVI. *To find the Area of the Convex Superficies of the Segment of a Sphere.*

Say, as 14 is to 44 times the Diameter of a Sphere; ſo is the Length of the Sine of any Segment thereof, to the convex Superficies of the ſaid Segment. Suppoſe the Sine be 12 Inches, and the Diameter 30; ſay, as 14 is to 1320; ſo is 12 to 1131.4 Inches, the Content ſought.

CHAP. V.

Of the Conſtruction and Uſes of the Plotting-Scale, and an improv'd Protractor.

THE Plotting-Scale is generally made of Box-Wood, and ſometimes of Braſs, Ivory, or Silver, exactly a Foot, or half a Foot in Length, about an Inch and a half broad, and of a convenient Thickneſs: Thoſe that are but half a Foot long, have that Length given them, that thereby they may be put into Caſes of Inſtruments.

Plate 4. Fig 1. On one Side of this Scale is placed ſeven ſeveral Scales of Lines, five of which are divided into as many equal Parts as the Length of the Plotting-Scale will permit. The other two are likewiſe equal Parts, but have two Lines of Chords of different Lengths joined to them. The firſt of the equal Diviſions, on the firſt Scale of Lines, is ſubdivided into 10 equal Parts, at the beginning of which is ſet the Number 10; ſignifying, that ten of thoſe Subdiviſions make an Inch: that is, in this Caſe, every of the Diviſions on the firſt Scale, is exactly an Inch; at the End of the firſt of which, is ſet 0; at the End of the ſecond 1; at the End of the third 2; and ſo on to the End of the Scale. The firſt of the equal Diviſions, on the ſecond Scale of Lines, which are leſſer than the Diviſions on the firſt Scale, is likewiſe ſubdivided into 10 equal Parts, and hath the Number 16 ſet at the beginning of it, ſignifying, that 16 of thoſe Subdiviſions make an Inch, or one of the Diviſions $\frac{1}{16}$ of an Inch; at the End of the firſt of which is placed 0; at the End of the ſecond 1; at the End of the third 2: and ſo on to the End of the Scale. The firſt of the equal Diviſions on the third Scale of Lines, which are leſſer than the Diviſions of the precedent Scale's, is alſo ſubdivided into 10 equal Parts; at the beginning of which is ſet the Number 20; ſignifying, that 20 of thoſe Subdiviſions go to make an Inch, or that one of the Diviſions is $\frac{1}{20}$ or $\frac{1}{2}$ of an Inch, which Diviſions are marked, 0, 1, 2, 3, and ſo on to the End of the Scale. Underſtand the ſame for the other four Scales, at the beginnings of which are writ, 24, 32, 40, 48; only the Diviſions of the two laſt Scales of Lines are not continued to the End of the Scale, becauſe of two Lines of Chords of different Lengths, the Beginnings of which are marked by the Letters C, C, ſignifying Chords. The Conſtruction of which ſee in the next Chapter.

Note, Each of the aforeſaid Scales of Lines are aptly diſtinguiſh'd from one another, by being call'd Scales of 10, 16, 20, 24, 32, or 48, in an Inch; as the firſt Scale, is a Scale of 10 in an Inch; the ſecond, 16 in an Inch; the third, 20 in an Inch; the fourth, 24; and ſo on.

Fig. 2. On the back Side of this Scale, is placed a Diagonal Scale; the firſt of whoſe Diviſions, which is half an Inch, if the Scale is a Foot long; and one fourth, if the Scale is but half a Foot long, is diagonally ſubdivided into 100 equal Parts. Alſo at the other End of the Scale is another Diagonal Subdiviſion of an Inch into 100 equal Parts, if the Scale is a Foot long; but if it is half a Foot, the Subdiviſion is of half an Inch into 100 equal Parts. The Figure of this Diagonal Scale, and what our Author has already ſaid of it, in Uſe 8, is ſufficient to ſhew its Conſtruction and Uſe.

There is alſo next to the Diagonal Scale, a Foot divided into 100 equal Parts, if the Scale is a Foot long, every 10 of which are numbered 10, 20, 30, *&c.* There is likewiſe next to that the Diviſions of Inches, numbered 1, 2, 3, *&c.* each of which is ſubdivided into ten equal Parts.

Uſe of the Plotting-Scale.

This Scale's principal Uſe is to lay down Chains and Links taken in ſurveying Land.

USE

Plate III.

fronting page 32.



Four foot Gauging Rod.

Everards Slyding Rule.

Cogeshals Rule

Fig. 4. Fig. 5. Fig. 6. Fig. 7. Fig. 8. Fig. 9. Fig. 10 Fig. 11. Fig 12.



I. Senex sculp.t

USE I. *Any Diſtance being meaſured by your Chain, to lay it down upon Paper.*

Suppoſe, that meaſuring along a Hedge, or the Diſtance between any two Marks, or Places with your Chain, you find the Length thereof to contain 6 Chains, 50 Links. Now to take this Diſtance from your Scale, and lay it down upon Paper, do thus: Fig. 3.

Firſt draw the Line A B, then place one Foot of your Compaſſes upon your Scale at the Figure 6, for the 6 Chains, and extend the other Foot to 5 of the Subdiviſions, (which repreſents the 50 Links) then ſet this Diſtance upon the Line drawn from A to B, and the Line A B will contain 6 Chains, 50 Links, if you take the Diſtance from the Scale of 10 in an Inch.

But if you would have the Line ſhorter, and yet to contain 6 Chains 50 Links, then take your Diſtance from a ſmaller Scale, as of 16, 20, 24, *&c.* in an Inch, and then the 6 Chains, 50 Links, will end at C, if taken from the Scale of 16 in an Inch; or at D, if taken from the Scale of 20 in an Inch, *&c.* either of which Lines will contain 6 Chains, 50 Links, and be proportional one to another, as the Scales from which they were taken. And in this manner any Number of Chains and Links may be taken from any of the Scales.

USE II. *A right Line being given, to find how many Chains and Links are therein contain'd, according to any aſſigned Scale.*

Suppoſe A B was a given Line, and it is required to find how many Chains and Links are contained therein, according to the Scale of 10 in an Inch: Take in your Compaſſes the Length of the Line A B, and applying it to the Scale of 10 in an Inch, you will find that the Extent of your Compaſſes will reach from 6 of the great Diviſions, to 5 of the ſmall ones; whence the Line A B, contains 6 Chains, 50 Links. The like muſt be done for any Line, and alſo by any of the other Scales. Fig. 3.

But note, that in laying down the Lengths of Lines by your Scales, whatſoever Scale you begin your Work with, with the ſame Scale you muſt continue it to the End, not laying down one Line by one Scale, and another by another; but if you would have a large Work in a little room, then uſe a ſmall Scale, as of 32, 40, or 48 in an Inch. But contrariwiſe, if you would expreſs every ſmall Particular, then it is beſt to uſe the Scales of 10, or 16 in an Inch.

The Uſe of the Lines of Chords on the Plotting-Scale, is to protract or lay down Angles, when a Protractor is wanting, which is much more convenient in laying off Angles: *vide* Uſes of the Plain-Scale. To take off Parts from the Diagonal Scale, ſee Uſe VIII. of our Author's.

Of the Conſtruction and Uſe of an improved Protractor.

This Protractor is made of Braſs, as the others commonly are, and has likewiſe its Semicircular Limb divided into 180 Degrees; there is an Index adjuſted in the Center of this Protractor, by means of which, an Angle of any Number of Degrees and Minutes, may be protracted: there is a Circle cut out in the Piece, whoſe Edge, next to the Limb, ſerves for the Diameter of the Semicircle; the Center of this Circle is in the Center of the Limb, and it is cut ſloping, ſo that it makes the Fruſtum of a Cone, the greateſt Baſe being underneath. In this Circle is adjuſted a Ring, to which the Ring of the end of the Index is rivetted; by which means the Index will move freely about the Limb. There is a little Steel Point fixed to the Ring, adjuſted in the aforeſaid Circle, the End of which terminates in the Center of the Circle; the End of this Point muſt be laid to the angular Point to be protracted. Fig. 4.

The Index conſiſts of two Pieces, one End of that which comes out beyond the Limb of the Protractor is cut ſlopewiſe, ſo as exactly to fit the Edge of the Limb of the Protractor, which is likewiſe ſloped underneath, and is faſtened to the other Piece; by which means the Index is kept down cloſe to the Limb.

The Diviſions on both Edges of that Part of the Index beyond the Limb, are 60 equal Parts of the Portions of Circles (paſſing thro the Center of the Protractor, and two Points aſſumed in the outward Edge of the Limb of that Piece of the Index nigheſt the Center) intercepted by two other right Lines drawn from the Center; ſo that they each make, with Lines drawn to the aſſumed Points from the Center, Angles of one Degree.

To lay off any Number of Degrees and Minutes by this Protractor, you muſt move the Index, ſo that one of the Lines drawn upon the Limb, from one of the aforementioned Points, may be upon the Number of Degrees ſought; and then pricking off as many of the equal Parts on the proper Edge of the Index, as there are Minutes given, and drawing a Line from the Center, to that Point ſo prick'd off, you will have an Angle, with the Diameter of the Protractor, of the propoſed Number of Degrees or Minutes. The reaſon of this Contrivance is from *Prop.* 27. *Lib.* 3. *Eucl.* where it is proved that Angles inſiſting upon the ſame Arcs, in equal Circles, or in the ſame Circle, (for it is the ſame thing) are equal.

CHAP. VI.

The Projection of the Plain-Scale.

Fig. 5, 6. FIRST, draw a Circle A B D C, which croſs at right Angles with the Diameters A D, C B; then continue out A D to G, and upon the Point B, raiſe B F perpendicular to C B. Now draw the Chord A B, and divide the Quadrant A B into 9 equal Parts, ſetting the Figures 10, 20, 30, *&c.* to 90 to them; each of which 9 Parts again ſubdivide into 10 more equal Parts, and then the Quadrant will be divided into 90 Degrees. Now ſetting one Foot of your Compaſſes in the Point A, transfer the ſaid Diviſions to the Chord Line A B, and ſet thereto the Figures 10, 20, 30, *&c.* and the Line of Chords A B, will be divided, and then may be put upon your Scale, repreſented in *Fig.* 6. Now to project the Sines, divide the Arc B D into 90 Degrees, as before you did A B; from every of which Degrees, let fall Perpendiculars on the Semidiameter E B; which Perpendiculars will divide EB into a Line of Sines, to which you muſt ſet 10, 20, 30, *&c.* beginning from the Center, and then you may transfer the Line of Sines to your Scale.

Again, to project the Line of Tangents; from the Center E, and thro every Diviſion of the Arc B D, draw right Lines cutting B F, which will divide it into a Line of Tangents, ſetting thereto the Numbers 10, 20, 30, *&c.* which you muſt transfer to your Scale.

To project the Line of Secants, transfer the Diſtances E 10, E 20, E 30, *&c.* that is, the Diſtance from E to 10, 20, 30, *&c.* on the Tangent Line, upon the Line E G, and ſetting thereto the Numbers 10, 20, 30, *&c.* the Line E G will be divided into a Line of Secants, which muſt be transfer'd on the Scale.

To project the Semi-tangents; draw Lines from the Point C, thro every Degree of the Quadrant A B, and they will divide the Diameter A E into a Line of Semi-tangents: but becauſe the Semitangents, or Plane-Scales of a Foot in Length, run to 160 Degrees, continue out the Line A E, and draw Lines from the Point C, thro the Degrees of the Quadrant C A, cutting the ſaid continued Portion of A E, and you will have a Line of Half-tangents to 160 Degrees, or further, if you pleaſe.

Note, The Semitangent of any Arc, is but the Tangent of half that Arc, as will eaſily appear from its manner of Projection, and *Prop.* 20. *Lib.* 3. *Eucl.* where it is proved, that an Angle at the Center, is double to one at the Circumference.

Moreover, to draw the Rhumb Line; from every 8th part of the Quadrant A C, ſetting one Foot of your Compaſſes in A, deſcribe Arcs cutting the Chord A C, which will divide A C into a Line of whole Rhumbs, and in the ſame Manner may the Subdiviſions of half and quarter Rhumbs be made.

Laſtly, to project the Line of Longitude; draw the Line H D, equal and parallel to the Radius C E, which divide into 60 equal Parts, (becauſe 60 Miles make a Degree of Longitude under the Equator) every 10 of which Number ſet Figures to. Now from every of thoſe Parts, let fall Perpendiculars to C E, cutting the Arc C D; and having drawn the Chord C D, with one Foot of your Compaſſes in D, transfer the Diſtances from D, to each of the Points in the Arc C D, on the Chord C D, and ſet thereto the Numbers 10, 20, *&c.* and the Line of Longitude will be divided.

The Reaſon of this Conſtruction is, that as Radius is to the Sine Complement of any Latitude, ſo is the Length of a Degree of Longitude under the Equator, which is 60 Miles, to the Length of a Degree of Longitude in that Latitude.

Theſe being all the Lines commonly put upon the Rulers, call'd Plain-Scales, excepting equal Parts; therefore I ſhall proceed to ſhew their manner of uſing in Trigonometry, and Spherical Geometry.

But by the way, note, That Plain-Scales are commonly of theſe two Lengths, *viz.* ſome one foot long, and others, which are put into Caſes of Inſtruments, but half a foot in Length; and on one Side is a Diagonal Scale: they are generally made of Box, and ſometimes of Braſs or Ivory.

USE I. *To make an Angle in the Point* A, *at the End of the Line* A B, *of any Number of Degrees, ſuppoſe* 40.

Fig. 7. Take in your Compaſſes 60 Degrees from the Line of Chords, and ſetting one Foot in the Point A, deſcribe the Arc C B; then take 40 Degrees, which is the Number propoſed, from the ſame Line of Chords, and lay them off on the Arc from B to E; draw the Line A E, and the Angle B A E will be 40 Degrees, as is manifeſt from the Conſtruction of the Line of Chords, and *Prop.* 15. *Lib.* 4. *Eucl.* which ſhews that the Semidiameter of any Circle, is equal to the Side of a Hexagon inſcribed in the ſame Circle; that is, to the Chord of 60 Degrees.

USE

USE II. *The Angle* E A B *being given, to find the Quantity of Degrees it contains.*

Take in your Compaſſes 60 Degrees from the Line of Chords, and deſcribe the Arc B C; then take the Extent from B to E in the Compaſſes; which Extent applied on the Line of Chords, and the Quantity of the Angle will be ſhewn. This Uſe, which is only the Reverſe of the former, may be likewiſe done by the Lines of Sines and Tangents, the Method of doing which is enough manifeſt from Uſe I. Fig. 7.

USE III. *The Baſe of a Triangle being given* 40 *Leagues, the Angle* A B C *36 Degrees, and the Angle* B A C 41 *Degrees; to make the Triangle, find the Lengths of the Sides* A C, C B, *and alſo the other Angle.*

Draw the indefinite right Line A D, and take the Extent of 40 Leagues, from the Line of Leagues, between your Compaſſes, which lay off upon the ſaid Line from A to B for the Baſe of the Triangle; at the Points A and B make, by Uſe I. the Angles A B C, B C A; the firſt 36 Degrees, and the laſt 41 Degrees, and the Triangle A C B will be formed; then take in your Compaſſes the Length of the Side A C, and apply it to the ſame Scale of Leagues, and you will find its Length to be 24 Leagues. Do thus for the other Side B C, and you will find it 27 Leagues and a half; and, by Uſe II. the Angle A C B will be found 103 Degrees. Fig. 8.

By this Uſe the following Problem in Navigation may be ſolved, *viz.* Two Ports, both lying under the ſame Meridian, being any Number of Miles diſtant from each other, ſuppoſe 30, and the Pilot of a Ship, out at Sea on a certain time, finds the Bearing of one of the Ports is S W by S, and the Bearing of the other N W: the Ship's Diſtance from each of the Ports at that time is required?

To ſolve this Problem; draw the right Line A B equal to 3 Inches, or 3 of the largeſt equal Parts on the Diagonal Scale, which is to repreſent the 30 Miles, or the Diſtance from one of the Ports, as A to the other B; at the Point B make an Angle, equal to the bearing of the Port B from the Ship, which muſt be 33 Degrees, 45 Minutes; likewiſe make another Angle at the Point A, equal to the bearing of the Port A from the Ship, which muſt be 45 Degrees, then the Point C will be the Place the Ship was in at the time of Obſervation. Fig. 9.

Now to find the Diſtance of the Ship from the Port A, take the Length of the Side A C in your Compaſſes, and applying it to the Diagonal Scale, you will find it to be 17 $\frac{1}{10}$ Miles. In the ſame manner the Diſtance of the Ship, from the Port B, will be found 21 $\frac{1}{2}$ Miles.

Note, The Reaſon why the Angles A and B are equal to the bearing of the Ship from each of thoſe Ports, depends on *Prop.* 29. *lib.* 1. *Eucl.*

USE IV. *The Baſe* A B *of a Triangle being given* 60 *Leagues, the oppoſite Angle* A C B 108 *Degrees, and the Side* C B 40 *Leagues; to make the ſaid Triangle, and find the Length of the other Side* A C. Fig. 10.

Draw the Line *a b* equal to A B, the given Baſe; and becauſe in any Triangle the Sines of the Sides are proportionable to the Sines of the oppoſite Angles (as is demonſtrated by Trigonometrical Writers) it follows, that as A B is to the Sine of the given Angle C, which is of 72 Degrees, *viz.* the Complement of 108 Degrees to 180; ſo is the given Side B C, to the Sine of the Angle C A B: therefore make *b c* equal to the given Side B C of 40 Leagues. Take in your Compaſſes, upon the Line of Sines, the Sine of 72 Degrees, to which Length make *b e* equal, and draw the Line *a c*; likewiſe draw *e d* parallel to *a c*, and (by *Prop.* 4. *lib.* 6. *Eucl.*) *b d* will be the Sine of the Angle C A B, which will be found, by applying it to the Line of Sines, about 39 Degrees: therefore make an Angle at the Point A of 39 Degrees, then take in your Compaſſes the Length 40 Leagues, and ſetting one foot in the Point B, with the other deſcribe an Arc, which will cut the Side A C in the Point C, and conſequently the Triangle A B C will be made, and the Length of the Side A C will be found 34 Leagues. Fig. 11.

USE V. *Concerning the Line of Rhumbs.*

The Uſe of the Line of Rhumbs is only to lay off, or meaſure, the Angles of a Ship's Courſe in Navigation, more expeditiouſly than can be done by the Line of Chords: As ſuppoſe a Ship's Courſe is N N E, it is required to lay it down.

Draw the Line A B, repreſenting the Meridian; take 60 Degrees from the Line of Chords, and about the Point A deſcribe the Arc B C. Now becauſe N N E is the third Rhumb from the North, therefore take the third Rhumb in your Compaſſes, on the Line of Rhumbs, and lay it off upon the Arc from B to C; draw the Line A C, and the Angle B A C will be the Courſe. Fig. 12.

USE VI. *Of the Line of Longitude.*

The Uſe of this Line is to find in what Degrees of Latitude a Degree of Longitude is 1, 2, 3, 4, *&c.* Miles, which is eaſily done by means of the Line of Chords next to it: for it is only ſeeing what Degree of the Line of Chords anſwers to a propoſed Number of Miles, and that Degree will be the Latitude, in which a Degree of Longitude is equal to that propoſed

ſaid Number of Miles. As for Example; againſt 10 Miles, on the Line of Longitude, ſtand 8 Degrees, and ſomething more; whence, in the Latitude of about 85 Degrees, a Degree of Longitude is 10 Miles. Again, 30 Miles on the Line of Longitude, anſwers to 60 Degrees on the Line of Chords; therefore in the Latitude of 60 Degrees, a Degree of Longitude is 30 Miles. Moreover, againſt 58 Miles, on the Line of Longitude, ſtands 15 Degrees of the Line of Chords, which ſhews that a Degree of Longitude, in the Latitude of 15 Deg. is 58 Miles; and ſo for others.

USE *of the Plain-Scale in Spherical Geometry.*

USE I. *To find the Pole of any Great Circle.*

If the Pole of the Primitive Circle be required, it is its Center.

If the Pole of a right or perpendicular Circle be ſought, it is 90 Degrees diſtant, reckoned upon the Limb from the Points, where this Circle, which is a Diameter, cuts it.

If the Pole of an oblique Circle be required,

(1.) Conſider that this Circle muſt cut the primitive in two Points, that will be diſtant from each other juſt a Diameter, as is the Caſe of the Interſection of all great Circles.

(2.) The Pole of this Circle muſt be in a right Line perpendicular to its Plane.

(3.) This Circle's Pole cannot but lie between the Center of the primitive one, and its own.

Fig. 13. *Example.* Let the Pole of the oblique Circle A B C be required.

1. Draw the Diameter A C, and then another, as D E, perpendicular to it.

2. Lay the Edge of your Scale from A to B, it will cut the Limb in F; then take the Chord of 90 Degrees, and ſet it from F to *h*.

3. Lay the Edge of your Scale from *h* to A, it will cut D E in *g*, which Point *g* is the Pole required.

Note, To find the Points F and *h*, is called reducing B to the primitive Circle, and to the Diameter. Alſo, *Note*, that every of the primitive Circles in this Uſe, and the following ones, are ſuppoſed to be deſcribed from 60 Degrees, taken off from the leſſer Line of Chords on the Scale.

USE II. *To deſcribe a Spherical Angle of any Number of given Degrees.*

1. If the angular Point be at the Center of the primitive Circle, then it is at any plane Angle, numbring the Degrees in the Limb from the Line of Chords; for all Circles paſſing thro the Center, and which are at right Angles with the Limb, muſt be projected into right Lines.

2. If the Angle given is to be deſcribed at the Periphery of the primitive Circle, draw a Diameter, as A C; then take the Secant of the Angle given in your Compaſſes, and ſetting one Foot in A, croſs the Diameter in *e*: or if no Diameter be drawn, placing one Foot in C, and croſſing the former Arc, you will find the ſame Point *e*, which is the Center of the Circle A *a* C, which, with the Primitive, makes the Angle D A *a* required.

Note, If the Angle given be obtuſe, take the Secant of its Supplement to 180 Degrees.

3. If a Point, as *a*, were aſſigned, thro which the Arc of the Circle conſtituting the Angle muſt paſs, draw the Diameter A C (as before) then take the Secant of the given Angle, and ſetting one Foot in A or C, ſtrike an Arc as at *e*; and then with the Secant of the given Angle, ſetting one Foot in *a*, croſs the other Arc in *e*; which will be the Center of the oblique Circle required.

USE III. *To draw a great Circle thro any two Points given, as* a *and* b, *within the primitive one.*

Fig. 14. Draw a Diameter thro that Point which is furtheſt from the Center, as D R, producing it beyond the Limb if there be Occaſion; ſet 90 Degrees of Chords from D or R, to O, and draw O *a*.

Then erect O H perpendicular to *a* O, and produce it till it cuts the Diameter prolonged in H; that Interſection H is a third Point, thro which, as alſo *a* and *b*, if a Circle be drawn, it will be a great Circle, as *e a b g*.

Which is eaſily proved, by drawing the Lines *e* C *g*; for that Line is a Diameter, becauſe its Parts, multiplied into one another, are equal to *a c* × C H, equal to O C ſquared. *Per Prop.* 35. *lib.* 3. *& Coroll.* 8. *lib.* 6. *Eucl.*

USE IV. *To draw a great Circle perpendicular to, or at right Angles with another.*

Let it paſs through its Poles, and it is done.

Of which there will be four Caſes:

1. To draw a Circle perpendicular to the Primitive, which is done by any ſtrait Line paſſing thro' the Center.

2. To draw a Circle perpendicular to a right Circle, is only to draw a Diameter at right Angles with that right Circle.

3. To draw an oblique Circle perpendicular to a right one, only draw a right Circle that ſhall paſs thro both the Poles of ſuch a right Circle.

Thus

Thus the oblique Circle D C R is perpendicular to the right one O Q, becauſe it paſſes thro its Poles D and R.

4. To draw an oblique Circle perpendicular to another : *Plate 5.*

Firſt find P, the Pole of the given oblique Circle C *e* B, and then draw thro the Diameter D R : ſo a Circle, drawn thro the three Points D, P, and R, will be the Circle required ; for paſſing thro the Poles of the oblique Circle C *e* B, it muſt be perpendicular to it. Fig. 1.

USE V. *To meaſure the Quantity of the Degrees of any Arc of a great Circle.*

1. If the Arc be part of the Primitive, it is meaſured on the Line of Chords.

2. If the Arc be any part of a right Circle, the Degrees of it are meaſured on the Scale of Semi-Tangents, ſuppoſing the Center of the primitive Circle to be in the beginning of the Scale ; ſo that if the Degrees are to be reckoned from the Center, you muſt account according to the order of the Scale of Half-Tangents.

But if the Degrees are to be accounted from the Periphery of the Primitive, as will often happen, then you muſt begin to account from the end of the Scale of Half-Tangents, calling 80, 10 ; 70, 20, &c.

3. To meaſure any part of an oblique Circle ; firſt find its Pole, and there laying the Ruler, reduce the two Extremities of the Arc required to the primitive Circle, and then meaſure the Diſtance between thoſe Points on the Line of Chords.

Thus, in the laſt Figure, if the Quantity of *e* B, an Arc of the oblique Circle C *e* B be required, lay a Ruler to P the Pole, and reduce the Points *e* B to the primitive Circle ; ſo ſhall the Diſtance between O and B, meaſured on the Line of Chords, be the Quantity of Degrees contained in the Arc *e* B. Fig. 1.

USE VI. *To meaſure any Spherical Angle.*

1. If the angular Point be at the Center of the primitive Circle, then the Diſtance between the Legs taken from the Limb, and meaſured on the Chords, is the Quantity of the Angle ſought.

2. If the angular Point be at the Periphery, as A C B ; here the Poles of both Circles being in the ſame Diameter, find the Pole of the oblique Circle C B O, which let be P ; then the Diſtance of B P, meaſured on the Scale of Half-Tangents, is the Meaſure of the Angle A C B. Fig. 2.

For the Poles of all Circles muſt be as far diſtant from each other, as are the Angles of the Inclinations of their Planes.

But if the two Poles are not in the ſame Diameter, being both found in their proper Diameter, reduce thoſe Points to the primitive Circle ; and then the Diſtance between them there, accounted on the Line of Chords, is the Quantity of the Angle ſought.

When the angular Point is ſomewhere within the primitive Circle, and yet not at the Center, proceed thus : Suppoſe the Angle *a b* C be ſought ; find the Pole P of the Circle *a b d*, and then the Pole of the Circle *e b c* ; after which lay a Ruler to the angular Point, and the two Poles P and Q, and reduce them to the primitive Circle by the Points *x* and *z* ; ſo is the Arc *x z*, meaſured on the Line of Chords, the Meaſure of the Angle *a b* C required. Fig. 3.

USE VII. *To draw a Parallel-Circle.*

1. If it be to be drawn parallel to the primitive Circle, at any given Diſtance, draw it from the Center of the Primitive, with the Complement of that Diſtance taken from the Scale of Half-Tangents.

2. If it be to be drawn parallel to a right Circle ; as ſuppoſe *a b*, parallel to A B, was to be drawn at 23 Deg. 30 Min. Diſtance from it ; from the Line of Chords take 23 Deg. 30 Min. and ſet it both-ways on the Limb from A to *a*, and B to *b* (or ſet its Complement 66 Deg. 30 Min. both-ways from P the Pole of A B) to the Points *a* and *b*. Fig. 4.

Then take the Tangent of the Parallel's Diſtance from the Pole of the right Circle A B, which is here 66 Deg. 30 Min. and ſetting one foot in *a* and *b*, with the other ſtrike two little Arcs, to interſect each other ſomewhere above P, which will give C, the Center of the parallel Circle *a b d* required.

3. If it be drawn parallel to an oblique Circle, and at the Diſtance ſuppoſe of 40 Degrees : Fig. 5.

Firſt find P, the Pole of the oblique Circle A B C, and then meaſure, on the Scale of Half-Tangents, the Diſtance *g* P, which ſuppoſe to be 34 Degrees ; then add to it 50 Degrees, the Complement of the Circle's Diſtance, it will make 84 Degrees ; and alſo ſubſtracting 50 from it, or it from 50, it will make 16 Degrees : Then this Sum and Difference taken from the Scale of Half-Tangents, and ſet each way from P the Pole of the oblique Circle, will give the two Extremes *a b* of the Diameter, or the Points of the Interſection of the Parallel ; and then the middle Diſtance between *a* and *b*, is the Center of the true parallel Circle P *a b*, which is parallel to the given oblique Circle A B C ; and at the given Diſtance of 40 Degrees : or the Half-Tangent of 84, ſet from *g*, will give *b* ; and the Half-Tangent of 16 Degrees, ſet alſo from *g*, and the Points *a* and *b*, the two Ends of the parallel Circle's Diameter will be had.

USE VIII. *To meaſure any projected Arc of a parallel Circle.*

1. If it be parallel to the Primitive, then a Ruler, laid thro the Center and the Diviſion of the [illegible] will divide the Parallel into the ſame Degrees, or determine, in the Limb, the Quantity of an Arc parallel to it.

2. If the Circle be parallel to a right one, as *a d b* is, in caſe the ſecond of the laſt Uſe, and it were required to meaſure that Arc *a b*, or to divide it into proper Degrees: Since that parallel Circle is 66 Deg. 30 Min. diſtant from P, the nearer Pole of the right Circle A B, and conſequently 113 Deg. 30 Min. diſtant from its other Pole; take the Half-Tangent of 113 Deg. 30 Min. or the Tangent of its half, 56 Deg. 45 Min. and with that Diſtance, and on the Center of the Primitive, draw a Circle parallel to the Limb; and divide that half of it, which lies towards the oppoſite Pole of A B, into its Degrees: Then a Ruler laid from P, and the equal Diviſions of that Semicircle, will divide *a b*, or meaſure any part thereof.

3. To meaſure or divide the Arc of a Circle which is projected, parallel to an oblique one.

As ſuppoſe the Circle *a b*, which is parallel to the oblique one A B C, *Fig. Caſe* 3. of the precedent Uſe, and at the Diſtance of 40 Degrees; this parallel Circle being 40 Degrees diſtant from the Plane of the Circle A B C, muſt be 50 Degrees diſtant from its Pole, and conſequently 130 Degrees from its oppoſite Pole: therefore take the Semi-Tangent of 130 Degrees, or the Tangent of its half, 65 Degrees, and with that, as a Radius, draw a Circle parallel to the Limb of the Primitive, which Circle divide into proper Degrees; then ſhall a Ruler laid thro P, and the equal Diviſion of that Circle, cut the little Circle *a b* into its proper Degrees, or truly give the Meaſure of any part thereof.

Theſe being moſt of the general Uſes of the Scales of Lines commonly put upon Plain-Scales, their particular Applications in Navigation, Spherical Trigonometry, and Aſtronomy, would take up too much room; therefore I proceed to *Gunter's* Scale.

As for its Uſe in the Projection of the Sphere, ſee *Uſes of the* Engliſh *Sector*.

CHAP. VII.

Of the Conſtruction and Uſes of Gunter's *Scale.*

Fig. 6. THIS Scale is commonly made of Box, and ſometimes of Braſs, exactly two Foot long (tho there are others but a Foot long, which are not ſo exact) about an Inch and $\frac{3}{4}$ broad, and of a convenient Thickneſs.

The Lines that are put on one Side of it are the Line of Numbers, marked on the Scale *Numbers*; the Line of artificial Sines, marked *Sines*; the Line of artificial Tangents, marked *Tangents*; the Line of artificial verſed Sines, marked V. S. ſignifying Verſed Sines; the artificial Sines of the Rhumbs, marked S. R. ſignifying the Sines of the Rhumbs; the artificial Tangents of the Rhumbs, marked T. R. ſignifying Tangents of the Rhumbs; the Meridian-Line in *Mercator's* Chart, marked *Merid.* ſignifying Meridian-Line; and equal Parts, marked E. P. ſignifying equal Parts.

There are commonly placed on theſe Scales, that are but a Foot long, the Lines of Latitudes, Hours, and Inclinations of Meridians.

On the Back-ſide of this Scale are placed all the Lines that are put upon a Plain-Scale.

The Lines of artificial Sines, Tangents, and Numbers are ſo fitted on this Scale, that, by means of a Pair of Compaſſes, any Problem, whether in right-lined, or ſpherical Trigonometry, may be ſolved by them very expeditiouſly, with tolerable Exactneſs; and therefore the Contrivance of theſe Lines on a Scale is extremely uſeful in all Parts of Mathematicks that Trigonometry hath to do with; as Navigation, Dialling, Aſtronomy, *&c.*

Conſtruction of the Line of Numbers.

The Conſtruction of the Line of Numbers is thus: Having pitched upon its Length, which, on *Gunter's* Scale, let be 23 Inches, take exactly half that Length, which will be the Length of either of the Radius's; then take that half Length, and divide into 10 equal Parts, one of which diagonally ſubdivide into 100 equal Parts, that is, make a Diagonal Scale of 1000 equal Parts of the aforeſaid Half-Length, which may eaſily be done from our Author's 8th Uſe.

Now having drawn, on *Gunter's* Scale, three Parallels, for better diſtinguiſhing the Diviſions of the Line of Numbers, and made a Mark for the beginning of it, half an Inch from the beginning-end of the Scale, look in the Table of Logarithms for the Number 200, and againſt it you will find 2.301030; and rejecting the Characteriſtick 2, and alſo the three laſt Figures 030, becauſe the Length of the Radius is divided but into 1000 equal Parts, take 301 of thoſe 1000 Parts in your Compaſſes, and lay off that Diſtance from the beginning of the

the Line, at the end of which write 2 for the firſt Prime. Again, to find the Diviſion for the ſecond Prime, look in the Table of Logarithms for the Number 300, and againſt it you will find 2.477121; and rejecting the Characteriſtick 2, and the three laſt Figures 121, as before, take 477 from your Diagonal Scale, and lay off that Diſtance from 1 at the beginning, at the end of which write 3 for the ſecond Prime. In this manner proceed for all the Primes of the firſt Radius to 1, which will be the whole Length of your Diagonal Scale, or 1000 equal Parts. And becauſe each of the Primes of the ſecond Radius are at the ſame Diſtance from 1, at the end of the firſt Radius, as the ſame Primes, on the firſt Radius, are diſtant from 1 at the beginning, the Primes on the ſecond Radius are eaſily found.

The Diviſions of the Tenths, between each of the Primes in both Radius's, are found thus: Look in the Table of Logarithms for 110, and againſt it you will find 2.041393, and rejecting the Characteriſtick 2, and the three laſt Figures, there will remain 41; which taken from the aforeſaid Diagonal Scale of 1000, will give the firſt Tenth in the firſt Prime. Again, look in the Table for 120, and againſt it you will find 2.079181; and by rejecting the Characteriſtick, and the three laſt Figures, there will remain 79; which taken from the Diagonal Scale, will give the ſecond Tenth in the firſt Prime. Proceed thus for all the Tenths in the firſt Primes of both Radius's. And to find the Tenths in the ſecond Primes of both Radius's, look in the Table for the Number 210, and againſt it you will find 2.322219, whence rejecting as before, you will have 322, which laid off from the beginning of the firſt Prime, will give the firſt Tenth in the ſecond Prime. Again, to find the ſecond Tenth in the ſecond Prime, look for the Number 220, and againſt it you will find 2.342423, whence by rejecting, as before, you will have 342 for the ſecond Tenth, in the ſecond Prime. In like manner may the Tenths in all the Primes of both Radius's be found.

To find every two Centeſms in the firſt Prime of the ſecond Radius, look for the Number 102 in the Table of Logarithms, and againſt it you will find 2.008600, and by rejecting, as at firſt, you will have 8 for the ſecond Centeſm. Again, look in the Table for 104, and proceed as before, and you will have 17 for the third Centeſm. In like manner you may have every ſecond Centeſm in the firſt, and alſo the Second Primes of the ſecond Radius.

Note, In biſecting every of the two Centeſms in the firſt Prime, Centeſms will be had. Note alſo, that the third, fourth, and fifth Primes, cannot be divided into every two Centeſms, but only into every five, becauſe of the Smallneſs of the Diviſions.

Conſtruction of the Line of artificial Sines and Tangents.

The Line of artificial Sines on *Gunter's* Scale, is nothing but the Logarithms of the natural Sines, tranſlated from the Tables of artificial Sines and Tangents, almoſt in the ſame Manner as the Logarithms of the natural Numbers was; the Method of doing which is thus:

Having drawn three Parallels under the Line of Numbers for diſtinguiſhing the Diviſions of the Line, and marked a Point exactly half an Inch from the beginning end of the Scale, repreſenting the beginning of the Line of Sines, look in the Tables of artificial Sines and Tangents, for the Sine of 40 Minutes, which is the firſt Subdiviſion of the Line, and it will be found 8.065776: then rejecting the Characteriſtick 8, and the three laſt Figures 776, as in the Conſtruction of the Line of Numbers, the 65 remaining, muſt be taken on the ſame Scale of 1000 Parts, as ſerved before for the Line of Numbers; this 65 laid off from the beginning of the Line of Sines, will give the Diviſion on the Line of Sines for 40 Minutes. Again, to make the next Diviſion which is for 50 Minutes, ſeek in the Table for the Sine of 50 Minutes, which will be found 8.162681; then rejecting the Characteriſtick 8, and the three laſt Figures 681, take the Remainder 162, from your Scale of 1000 Parts, and lay it off from the beginning of the Line, and that will give the Diviſion for 50 Minutes. Moreover, to make the Diviſion for 1 Degree, ſeek the Sine of 1 Degree, which is 8.241855, and rejecting as before, take the Remainder 241 from the Scale of 1000, and lay it off from the beginning on the Line of Sines, which will give the Diviſion for 1 Degree. Proceed thus for the other Degrees and Minutes to 90; only take notice, that when you come to 5 Degrees, 50 Minutes, the Parts to be taken off the Scale are more than 1000, and conſequently longer than the Scale itſelf. In that Caſe you muſt make a Mark in the Middle of the Line of Sines; from which lay off all the Parts found above 1000, for the Degrees and Minutes: As, to make the Diviſion for 6 Degrees, the Sine of which is 9.019235, the Parts to be taken off the Scale will be 1019; therefore lay off 19 from the middle Point, repreſenting 1000, and the Diviſion for 6 Degrees will be had. Proceed in the ſame manner for the Line of artificial Tangents, till you come to 45 Degrees, whoſe Length is equal to Radius; and the Diviſions for the Degrees and Minutes above 45, which ſhould go beyond 45, are ſet down by their Complements to 90. For Example, the Diviſion of 40 Degrees hath its Complement 50 ſet to it, becauſe the proper equal Parts taken off the Scale of 1000 to make the Diviſion, for the Tangent of 50 Deg. will be as much above 1000 (which are the equal Parts for the Tangent of 45 Degrees, to be laid off from the middle of the Line of Tangents) as the equal Parts for the Diviſion of the Tangent of 40 Degrees wants of 1000; an Example of which will make it manifeſt: The Tangent of 40 Degrees is 9.924813, and by rejecting the Characteriſtick, and the three laſt Figures, the Parts of 1000, *viz.* 924 taken from 1080, and there remains 76, which are the Parts that the Tangent of 40 Degrees is diſtant from the

Tangent

Tangent of 45 Degrees. Again, the Tangent of 50 Degrees is 10.076186, and by rejecting the Characteriſtick, and the three laſt Figures, the Parts 76 above 1000, for the Diviſion of the Tangent of 50 Degrees, which muſt fall beyond 45 Degrees, are equal to the Parts that the Diviſion of 40 Degrees wants of 1000. Underſtand the ſame for the Tangent of any other Degree or Minute, and its Complement: the Reaſon of this is, becauſe Radius is a mean Proportional between any Tangent and its Complement.

The Conſtruction of the artificial Sines of the Rhumbs, and quarter Rhumbs, is deduced from a Conſideration that the firſt Rhumb makes an Angle of 11 Deg. 15 Min. with the Meridian; the ſecond, 22 Deg. 30 Min. the third, 33 Deg. 45 Min. the fourth, 45 Deg. *&c.* therefore to make the Diviſion on *Gunter*'s Scale, for the firſt Rhumb, take the Extent of the artificial Sine of 11 Deg. 15 Min. on the Scale, and lay it off upon the Line drawn to contain the Diviſions of the Line of Rhumbs, and that will give the Diviſion for the firſt Rhumb. Again; take the Extent, on the Line of artificial Sines, of the Sine of 22.30 Min. and lay it off in the ſame manner as before, and you will have the ſecond Rhumb: proceed thus for all the other Rhumbs. The Diviſions for the half Rhumbs, and quarter Rhumbs are alſo made in the ſame manner: the Diviſions of the artificial Tangents of the Rhumbs are made in the ſame manner as the Diviſions of the artificial Sines of the Rhumbs, by taking the artificial Tangents of the ſeveral Angles that the Rhumbs and quarter Rhumbs make with the Meridian.

The Conſtruction of the Line of artificial vers'd Sines.

This Line, which begins at about 11 Deg. 45 Min. and runs to 180 Deg. which is exactly under 90 of the Line of Sines (tho on the Scale they are numbered backwards; that is, to the vers'd Sine of each 10 Degrees above 20, are ſet the Numbers of their Complements to 182, for a Reaſon hereafter ſhewn) may be thus made, by means of the Table of Sines, and the aforeſaid equal Parts. Suppoſe the Diviſion for the verſed Sine of 15 Degrees be to be made. Take half 15 Degrees, which will be $7^{d}.\ 30^{m}$; the Sine of which doubled will be 18.231396, and by ſubſtracting the Radius therefrom, you will have 8.231396; and rejecting the three laſt Figures, and the Characteriſtick, there will remain 231; this 231 taken from your Scale of 1000, and laid off from a Point directly under the beginning of the Line of Sines, will give the Diviſion for the verſed Sine of 15 Degrees, at which is ſet 165, *viz.* the Complement of 15^{d} to 180^{d}. Again; to make the Diviſion for 20 Degrees; twice the Sine of 10 Degrees, (its half) will be 18.479340; from which, ſubſtracting Radius, and rejecting the Characteriſtick, and the three laſt Figures, you will have 479; which taken from your Scale, and laid off from the beginning of the Line, will give the Diviſion for the verſed Sine of 20 Degrees. And in this manner may the Line of verſed Sines be divided to 180 Degrees, by obſerving what I have ſaid in the Conſtruction of the Line of Sines.

The Manner of projecting the Lines of Numbers, artificial Sines and Tangents, in Circles, and Spirals of any Number of Revolutions.

Fig. 7. Suppoſe the Circle B C is to be divided into a Line of Numbers of but one Radius; firſt, divide the Limb into 1000 equal Parts, beginning from the Point G; then take 301 of thoſe Parts, which ſuppoſe to be at *p*, and lay a Ruler from the Center A, on the ſaid Point *p*, and that will cut the Periphery of the Circle B C in the Point for the Log. of 2. Again; take 477 Parts upon the Limb, and a Ruler laid from the Center upon the ſaid Diviſion, will cut the Circle B C in the Point for the Log. of the Number 3: and thus by taking the proper Parts upon the Limb, from the Point G, which were before directed to be uſed in dividing this Line upon the Scale; and laying a Ruler from the Center, may the Line of Numbers be projected upon the Circle B C. And in the ſame manner may the Lines of artificial Sines and Tangents be projected, from the Sine of $5^{d}\ 45^{m}$, and Tangent of $5^{d}\ 42^{m}$ to the Sine of 90^{d}, and the Tangent of 45^{d}, by taking (as before directed in the Conſtruction of the ſtraight Lines of Sines and Tangents) the Parts of 1000 for the Degrees and Minutes, and laying them off upon the Limb from the Point G, and then laying a Ruler from the Center, which will divide the Circles into Lines of Sines and Tangents.

Fig. 8. Now to project a Line of Numbers upon the Spiral of *Fig.* 8. having four Revolutions, or Turns; firſt, divide the Limb into 1000 equal Parts, beginning from the Point G; then take 301, which is the Log. of the Number 2 (when the Characteriſtick, and the three laſt Figures are rejected) and multiply it by 4, becauſe the Spiral hath four Revolutions, and the Product is 1204: then if 204 of the Parts of 1000, be taken upon the Limb from G to *p*, and a Ruler be laid from the Center A to *p*, it will cut the ſecond Revolution of the Spiral in the Point for the Number 2. Again; having multiply'd 477, the Log. of the Number 3, by 4, the Product will be 1908; whence, taking 908 Parts from the Point G on the Limb, to the Point *q*, lay a Ruler from A to *q*, and that will cut the ſecond Revolution of the Spiral, in the Point for the Number 3. Moreover, multiply 602 by 4, and the Product will be 2408; whence take 408 Parts upon the Limb from G, and laying a Ruler from A, it will cut the third Revolution of the Spiral in the Point, for the Number 4: and in thus proceeding may the Spiral be divided into a Line of Numbers, whoſe beginning is at the Point C, and

end

End at the Point B. This being underſtood, it will be no difficult Matter to project the Sines and Tangents in a Spiral of any Number of Revolutions.

In uſing either the Circular or Spiral Lines of Numbers, Sines, and Tangents, there is an opening Index placed in the Center A, conſiſting of two Arms; the one called the antecedent Arm, and the other the conſequent Arm; then three Numbers, Sines, or Tangents being given, to find a fourth. If you move the antecedent Arm to the firſt, and open the other Arm to the ſecond (the two Arms keeping the ſame Opening) and afterwards the antecedent Arm be moved to the third, the conſequent Arm will fall upon the fourth required.

But, *Note*, that as many Revolutions of the Spiral as the ſecond Term is diſtant from the firſt, ſo many Revolutions will the fourth Term be diſtant from the third.

Of the Meridian Line.

The Meridian Line, on *Gunter*'s Scale, is nothing but the Table of Meridional Parts in *Mercator*'s Projection transferred on a Line, which may be done in the following manner, by help of the Line of equal Parts ſet under it, and a Table of Meridional Parts.

Take any one of the large Diviſions of the aforeſaid Line of equal Parts, whoſe Length let be A B, and divide it into ſix equal Parts upon ſome Plane; at the Points A B raiſe the Perpendiculars A C, B D, equal to A B, and compleat the Parallelogram A B D C; divide the Sides A C, B D, into ten equal Parts, and the Side D C into ſix, draw the Diagonals A F, 10 20, *&c.* as *per* Figure, and you will have a Diagonal Scale, by which any part of the aforeſaid Diviſion under 60 may readily be taken. Fig. 9.

Now to make the Diviſions of the Meridian Line, look in the Table of meridional Parts for 1 Degree, and againſt it you will find 60: and rejecting the laſt Figure, which in this Caſe is 0, take ſix equal Parts from the aforementioned Diagonal Scale, and lay it off on the Meridian Line, which will give the Diviſion for one Degree. Again, to find the Diviſion for 2 Degrees, ſeek in the Table of Meridional Parts, for the Parts againſt 2 Degrees, and they will be found 120: whence rejecting the laſt Figure (which always muſt be done) take 12 from your Scale, and lay it off from the beginning of the Meridian Line, and the Diviſion for 2 Degrees will be had. Moreover, to find the Diviſion for 11 Degrees, you will find anſwering to it 664; and rejecting the laſt Figure, the remainder will be 66, which muſt be laid off from the beginning of the Meridian Line to have the Diviſion for 11 Degrees. But becauſe 66 cannot be taken from the Diagonal Scale, you muſt take only 6 from it; and for the 60, take its whole Length, or elſe lay off the 6 from the End of the firſt Diviſion of the Line of equal Parts, and the Diviſion for 11 Degrees will be had. In this manner may the Meridian Line be divided into Degrees and every thirty Minutes, as it is upon the Scale.

There are ſeveral other ways of dividing this Meridian Line, but let this ſuffice.

The Uſe of this Line is to project a *Mercator's* Chart.

Projection of the Line of Latitudes and Hours.

Upon the end A, of the Diameter of the Circle, erect a Line of Sines at right Angles, of the Length of the Diameter; then from the Point B, the other end of the Diameter, draw right Lines to each Degree of that Line of Sines, cutting the Quadrant A C. Now having drawn the Chord-Line A C, which is to be the Line of Latitudes, ſet one foot of your Compaſſes upon the Point A, and with the other transfer the Interſections made by the Lines drawn from B, on the Quadrant, to the Chord-Line A C, by means of which it will be divided into a Line of Latitudes. Or the Line of Latitudes may be made by this Canon, *viz.* As Radius is to the Chord of 90 Deg. ſo is the Tangent of any Degree, to another Tangent, the natural Sine of whoſe Arc, taken from a Diagonal Scale of equal Parts, will give the Diviſion, for that Degree, on the Line of Latitudes, and ſo for any other Degree. Fig. 10.

Again; to graduate the Line of Hours, draw the Tangent G H equal to the Diameter A B, and parallel thereto; then divide each of the Arcs of half the Quadrants A K, K B, into three Parts, for the Degrees of every Hour from 12 to 6, which muſt again be each ſubdivided into Halfs, Quarters, *&c.* then if thro' each of the aforeſaid Diviſions and Subdiviſions, Lines be drawn from the Center, cutting the Tangent Line G H, they will divide the ſaid Line into a Line of Hours.

As for the Line of Inclination of Meridians, uſually put upon Scales, it is nothing but the Line of Hours numbered with Degrees inſtead of Time; and the Lines of the Style's Height, and Angle of 12 and 6, ſometimes put upon Scales, are made from Tables of the Style's Height, *&c.* and no otherwiſe uſed.

Whence the Line of Hours is but two Lines of natural Tangents to 45 Degrees, each ſet together at the Center, and from thence beginning and continued to each End of the Diameter, and from one End thereof, numbered with 90 Deg. to the other End; and may otherwiſe be thus divided: Let A B be the Radius of a Line of Tangents, C D another Radius equal and parallel thereto, and C B the Diameter to either of the ſaid Radius's, which is to be divided into a Line of Hours. Now if right Lines are drawn from the Point D, to every Degree of the Tangent-Line A B, thoſe Lines will divide G B, half of the Line of Fig. 11.

Houſs, as required; and Lines drawn from the Point A, to every Degree of the Tangent C B, will divide the other half of C B: therefore from the ſimilar Triangles C D F, E F B, it will be as the Radius C D is to the Tangent E B of any Arc under 45, ſo is C F to F B; that is, as Radius is to the Tangent of any Arc under 45 Degrees, ſo is Radius *plus* the Cotangent of the ſaid Arc to 45 Degrees, to Radius *leſs* the ſaid Cotangent, as in *Fig.* 12. Fig. 12.
As the Radius A B, to the Tangent B C of any Arc, ſo is A B + E G to A B — E G: for call A B, r; and B C, b; and from the Point C, draw C F parallel to E G, and make B D equal to A B. Then $DF (=FC) = \frac{\sqrt{rr-2rb+bb}}{2}$, and $AF = \frac{\sqrt{rr+2rb+bb}}{2}$:

Whence as $AF : \left(\frac{\sqrt{rr+2rb+bb}}{2}\right) : FC \left(\frac{\sqrt{rr-2rb+bb}}{2}\right) :: AB\ (r) : EG \left(\frac{rr-rb}{r+b}\right)$: therefore it will be $AB : (r) : BC\ (b) :: AB + EG \left(\frac{2rr}{r+b}\right) : AB - EG \left(\frac{2rb}{r+b}\right)$.

Thus having given the Conſtruction of the Lines on *Gunter*'s Scale, I now proceed to ſhew their manner of uſing; but, *Note*, theſe Lines are alſo put upon Rulers to ſlide by each other, and are therefore called *Sliding-Gunters*, ſo that you may uſe them without Compaſſes; but any Perſon that underſtands how to uſe them with Compaſſes, may alſo, by what I have ſaid of *Everard*'s and *Oggeſhall*'s Sliding-Rules, uſe them without.

USE *of the Lines of Numbers, Sines, and Tangents.*

USE I. *The Baſe of a right-angled right-lined Triangle being given* 30 *Miles, and the oppoſite Angle to it* 26 *Degrees, to find the Length of the Hypothenuſe.*

As the Sine of the Angle, 26 Degrees, is to the Baſe, 30 Miles, ſo is Radius to the Length of the Hypothenuſe. Set one Foot of your Compaſſes upon the 26th Degree of the Line of Sines, and extend the other to 30 on the Line of Numbers; the Compaſſes remaining thus opened, ſet one Foot on 90 Degrees, or the End of the Line of Sines, and cauſe the other to fall on the Line of Numbers, which will give 68 Miles and about a half, for the Length of the Hypothenuſe ſought.

USE II. *The Baſe of a right-angled Triangle being given* 25 *Miles, and the Perpendicular* 15, *to find the Angle oppoſite to the Perpendicular.*

As the Baſe 25 Miles is to the Perpendicular 15 Miles, ſo is Radius to the Tangent of the Angle ſought; becauſe if the Baſe is made Radius, the Perpendicular will be the Tangent of the Angle oppoſite to the Perpendicular. Extend your Compaſſes on the Line of Numbers, from 15, the Perpendicular given, to 25, the Baſe given, and the ſame Extent will reach the contrary way, on the Line of Tangents, from 45 Degrees to 31 Degrees, the Angle ſought.

USE III. *The Baſe of a right-angled Triangle being given, ſuppoſe* 20 *Miles, and the Angle oppoſite to the Perpendicular* 50 *Degrees, to find the Perpendicular.*

As Radius is to the Tangent of the given Angle 50 Degrees, ſo is the Baſe 20 Miles to the Perpendicular ſought. Extend your Compaſſes on the Line of Tangents, from the Tangent of 45 Degrees to the Tangent of 50 Degrees, and the ſame Extent will reach on the Line of Numbers the contrary way, from the given Baſe 20 Miles, to the required Perpendicular, about 23 ¼ Miles.

Note, The Reaſon why the Extent on the Line of Numbers was taken from 20 to 23 ¼ forwards, is, becauſe the Tangent of 50 Degrees (as I have already mentioned in the Conſtruction of the Line of Tangents) ſhould be as far beyond the Tangent of 45 Degrees, as its Complement 40 Degrees wants of 45 Degrees.

USE IV. *The Baſe of a right-angled Triangle being given, ſuppoſe* 35 *Miles, and the Perpendicular* 48 *Miles; to find the Angle oppoſite to the Perpendicular.*

As the Baſe 35 Miles is to the Perpendicular 48 Miles, ſo is Radius to the Tangent of the Angle ſought. Extend your Compaſſes from 35, on the Line of Numbers, to 48; the ſame Extent will reach the contrary way on the Line of Tangents, from the Tangent of 45 Degrees, to the Tangent of 36 Degrees 5 Minutes, or 53 Degrees 55 Minutes; and to know which of thoſe Angles the Angle ſought is equal to, conſider that the Perpendicular of the Triangle is greater than the Baſe; therefore (becauſe both the Angles oppoſite to the Perpendicular and Baſe together make 90 Degrees) the Angle oppoſite to the Perpendicular will be greater than the Angle oppoſite to the Baſe, and conſequently the Angle 53 Degrees 55 Minutes, will be the Angle ſought.

USE

USE V. *The Hypothenuſe of a right-angled Spherical Triangle being given, ſuppoſe 60 Degrees, and one of the Sides 20 Degrees; to find the Angle oppoſite to that Side.*

As the Sine of the Hypothenuſe 60 Degrees is to Radius, ſo is the Sine of the given Side 20 Degrees, to the Sine of the Angle ſought. Extend your Compaſſes, on the Line of Sines, from 60 Degrees to Radius or 90 Degrees, and the ſame Extent will reach on the Line of Sines the ſame way, from 20 Degrees, the given Side, to 23 Degrees 10 Minutes, the Quantity of the Angle ſought.

USE VI. *The Courſe and Diſtance of a Ship given; to find the Difference of Latitude and Departure.*

Suppoſe a Ship ſails from the Latitude of 50 Deg. 10 Min. North, S. S. W. 48.5 Miles: As Radius is to the Diſtance ſailed 48.5 Miles, ſo is the Sine of the Courſe, which is two Points, or the ſecond Rhumb, from the Meridian, to the Departure. Extend your Compaſſes from 8, on the artificial Sine Rhumb-Line, to 48.5 on the Line of Numbers; the ſame Extent will reach the ſame way from the ſecond Rhumb, on the Line of artificial Sines of the Rhumbs, to the Departure Weſting 18.6 Miles. Again, as Radius is to the Diſtance ſailed 48.5 Miles, ſo is the Co-Sine of the Courſe 67 Deg. 30 Min. to the Difference of Latitude. Extend your Compaſſes from Radius, on the Line of Sines, to 48.5 Miles on the Line of Numbers; the ſame Extent will reach the ſame way, from 67 Deg. 30 Min. on the Line of Sines, to 44.8 on the Line of Numbers; which converted into Degrees, by allowing 60 Miles to a Degree, and ſubſtracted from the given North-Latitude 50 Deg. 10 Min. leaves the Remainder 49 Deg. 25 Min. the preſent Latitude.

USE VII. *The Difference of Latitude and Departure from the Meridian being given; to find the Courſe and Diſtance.*

A Ship, from the Latitude of 59 Deg. North, ſails North-Eaſtward till ſhe has altered her Latitude 1 Deg. 10 Min. or 70 Miles, and is departed from the Meridian 57.5 Miles; to find the Courſe and Diſtance.

As the Difference of Latitude 70 Miles is to Radius, ſo is the Departure 57.5 Miles to the Tangent of the Courſe 39 Deg. 20 Min. or three Points and a half from the Meridian. Extend your Compaſſes from the fourth Rhumb, on the Line of artificial Tangents of the Rhumbs, to 70 Miles on the Line of Numbers: the ſame Extent will reach from 57.5 on the Line of Numbers, to the third Rhumb and a half on the Line of artificial Tangents of the Rhumbs. Again; as the Sine of the Courſe 39 Deg. 20 Min. is to the Departure 57.5 Miles, ſo is Radius to the Diſtance 90.6 Miles. Extend your Compaſſes from the third Rhumb and a half, on the artificial Sines of the Rhumbs, to 57.5 Miles on the Line of Numbers, and that Extent will reach from the Sine of the eighth Rhumb, on the Sines of the Rhumbs, to 90.6 Miles on the Line of Numbers.

USE *of the Line of Verſed Sines.*

The three Sides of an oblique Spherical Triangle being given, to find the Angle oppoſite to the greateſt Side.

Suppoſe the Side A B be 40 Degrees, the Side B C 60 Degrees, and the Side A C 96 Degrees, to find the Angle A B C. Firſt add the three Sides together, and from half the Sum ſubſtract the greater Side A C, and note the Remainder; the Sum will be 196 Degrees, half of which is 98 Degrees; from which ſubſtracting 96 Degrees, the Remainder will be two Degrees. Fig. 13.

This done, extend your Compaſſes from the Sine of 90 Degrees, to the Sine of the Side A B 40 Degrees; and applying this Extent to the Sine of the other Side B C 60 Degrees, you will find it to reach to a fourth Sine about 34 Degrees. Again; from this fourth Sine extend your Compaſſes to the Sine of half the Sum, that is, to the Sine of 7 Degrees, the Complement of 98 Degrees to 180, and this ſecond Extent will reach from the Sine of the Difference 2 Degrees, to the Sine of 3 Deg. 24 Min. againſt which, on the Verſed Sines, ſtands 151 Deg. 50 Min. which is the Quantity of the Angle ſought.

That the Reaſon of this Operation may appear, it is demonſtrated in moſt Books of Trigonometry, that as Radius is to the Sine of A B, ſo is the Sine of B C to a fourth Sine; then as this fourth Sine is to Radius, ſo is the Difference of the verſed Sines of A C and A B + B C to the Verſed Sine of the Complement of the Angle A B C to 180 Degrees. It is alſo demonſtrated, that as Radius is to the Sine of half the Sum of any two Arcs, ſo is the Sine of half their Difference to half the Difference of the Verſed Sines of theſe two Arcs: whence, if the Sine of A B be called a, the Sine of B C, b, and the Sine of A C, c, the fourth Sine in the firſt Analogy will be had; in ſaying, as $r : a :: b : \frac{ab}{r}$. Now to get the Difference of Verſed Sines of A C, and A B + BC, let us call the Sine of $\frac{AB + BC + AC}{2}$ p,

and the Sine of $\frac{AB+BC-AC}{2}$ q, then as $r : p :: q : \frac{pq}{r}$, which laſt Term will be half the Difference of the verſed Sines of A C, and A B + B C: therefore if we again ſay, as $\frac{a'b}{r} : r :: \frac{2pq}{r} : \frac{2rpq}{r}$ this laſt Term will be the verſed Sine of the Complement of the Angle A B C: To find which at two Operations, you muſt ſay, As $r : a :: b : \frac{ab}{r}$; then as $\frac{ab}{r} : p :: q : \frac{rpq}{ab}$; which laſt Term, multiplied by 2, will be the verſed Sine Complement ſought. But to avoid multiplying by 2, the verſed Sines on Scales are fitted from this Proportion, *viz.* As Radius is to half the Sine of an Arc, ſo is half the Sine of the ſame Arc, to half the verſed Sine of that Arc.

USE *of the Line of Latitudes and Hours.*

Theſe Lines are conjointly uſed, in readily pricking down the Hour-Lines from the Subſtyle, in an Iſoſceles Triangle, on any kind of upright Dials, having Centers in any given Latitude; that is, by means of them there will be this Proportion worked, *viz.* As Radius is to the Sine of the Style's Height, ſo is the Tangent of the Angle at the Pole, to the Tangent of the Hour-Lines Diſtance from the Subſtyle.

Now ſuppoſe the Hour-Lines are to be pricked down upon an upright Declining-Plane, declining 25 Degrees Eaſtwards: Firſt draw C 12 the Meridian, perpendicular to the Horizontal Line of the Plane, and make the Angle F C 12 equal to the Subſtyle's Diſtance from the Meridian, and draw the Line F C for the Subſtyle. This being done, draw the Line B A perpendicular to the ſaid Subſtyle, paſſing thro the Center C; then out of your Line of Latitudes ſet off C A, C B, each equal to the Style's Height, and fit in the Hour-Scale, ſo that one End being at A, the other may meet with the Subſtyle Line at F. Fig. 14.

Now get the Difference between 30 Deg. 47 Min. the Inclination of Meridians, and 30 Degrees, the next Hour's Diſtance leſſer than the ſaid 30 Deg. 47 Min. and the Difference is 47 Minutes, that is, 3 Minutes in time; then count upon the Line of Hours,

Hours.	Min.			
0	3	from F to	10	And make Points at the Terminations, to which drawing Lines from the Center C, they ſhall be the Hour-Lines on one Side.
1	3		11	
2	3		12	
3	3		11	
4	3		2	
5	3		3	

Again, fitting in the Hour-Scale from B to F, count from that End at B, the former Arcs of Time.

Hours.	Min.			
00	03	from B to	4	And make Points at the Terminations, thro which draw Lines from the Center C, and they will be the Hour-Lines on the other Side the Subſtyle.
1	3		5	
2	3		6	
3	3		7	
4	3		8	
5	3		9	

You muſt proceed thus for the Halfs and Quarters, in getting the Difference between the Half-Hour next leſſer (in this Example 22 Deg. 30 Min.) under the Arc of Inclination of Meridians; the Difference is 1 Deg. 17 Min. which in time is 33 Minutes, to be continually augmented an Hour at a time, and ſo be pricked off, as before was done for the whole Hours.

If the Hour-Scale reach above the Plane, as at B, ſo that B C cannot be pricked down; then may an Angle be made on the upper Side of the Subſtyle, equal to the Angle F C A on the under Side, and thereby the Hour-Scale laid in its due Poſition, having firſt found the Point F on the Subſtyle.

That the Reaſon of the conjoint Uſe of theſe Lines, in pricking off the Hour-Lines from the Subſtylar-Line may appear; let us ſuppoſe A C to be the Subſtylar-Line, A the Center of a Dial, B A a Portion of the Line of Latitudes, at right Angles to A C, and B C the Line of Hours fitted thereto. Now if C D be the Quantity of any Arc taken on the Line of Hours, and a right Line be drawn from the Center A thro the Point D, the Angle F A C will be the ſame, as that found by ſaying, As Radius is to the Sine of the Number of Degrees pricked off upon the Line of Latitudes (that is, to the Sine of the Style's Height) from A to B; ſo is the Tangent of that Number of Degrees pricked off from C to D on the Line of Hours (that is, the Tangent of the Angle at the Pole) to another Tangent, 15.

whoſe

whose Arc will be equal to F A C (that is, to the Tangent of the Distance of the Hour-Line A F from the Substyle.)

Now to prove this, it is evident, from the Construction of the Line of Latitudes, that as the Radius B C is to the Sine B G of an Arc; so is A C to A B: whence if A C be supposed Radius, B A is the Sine of the Arc pricked down from the Line of Latitudes.

Again, from the Nature of the Line of Hours; if C D be taken for the Tangent of an Arc, B D will be the Radius thereto. This being evident, let C E be the Tangent of the Angle F A C, then the Triangles B A D, D E C, will be similar; whence as the Radius B D is to B A, the Sine of an Arc; so is C D, the Tangent of an Arc, to E C, the Tangent of the Angle F A C.



BOOK II

Of the Conſtruction and Uſes of the SECTOR.

CHAP. I.

Of the Conſtruction of the Sector.

THE Sector is a Mathematical Inſtrument, whoſe Uſe is to find the Proportion between Quantities of the ſame kind; as between one Line and another, between one Superficies and another, between one Solid and another, *&c.*

This Inſtrument is made of two equal Rules, or Legs, of Silver, Braſs, Ivory, or Wood, joined to each other by a Rivet, ſo worked, as to render its Motion regular and uniform. To do which, firſt make two Slits with a Saw, about an Inch deep, at one End of one of the Rules, in order to fit therein the Head-Pieces, which muſt be well rivetted. Afterwards the Head muſt be rounded, by filing off the Superfluities, in ſuch manner, that the Middle-Piece and Head-Pieces may be even with each other. Then to find the Center of the Rivet, ſet one Foot of your Compaſſes at the bottom of the Middle-Piece, and mark with the other Foot four Sections in the middle of the Rivet, by opening the Middle-Piece of the Joint to four or more different Angles, and the Middle-Point of thoſe Sections will be the Center of the Rivet, and conſequently alſo the Center of the Sector. This being done, a Line muſt be drawn upon the Rule from the Center, near the inward Edge, by which Line the inward Edge of the Rule muſt be filed ſtrait; the inward Edge of the other Rule being alſo made ſtrait, and ſlit, to receive the Middle-Piece, you muſt cut away its Corner in an Arc, ſo as it may well fit the Joint, and then rivet, with three or four little Rivets, the Rule to the Middle-Piece; by which means the two Legs may eaſily open and ſhut, and keep at any Opening required. But Care muſt be taken that the Legs are filed very flat, and do not twiſt; Care muſt alſo be taken that the Sector be well center'd, that is, that being entirely opened, both Inſide and Outſide, may make a right Line, and that the Legs be very equal in Length and Breadth; in a word, that it be very ſtrait every way. *Note*, The Length and Breadth of the aforeſaid Rules are not determinate, but they are commonly ſix Inches long, three quarters of an Inch broad, and about one quarter in Thickneſs.

There are commonly drawn upon the Faces of this Inſtrument ſix kind of Lines; *viz.* the Line of equal Parts, the Line of Planes, and the Line of Polygons on one Side; the Line of Chords, the Line of Solids, and the Line of Metals on the other.

There is generally placed, near the Edge of the Sector, on one Side, a divided Line, whoſe Uſe is to find the Bores of Cannons; and on the other Side, a Line ſhewing the Diameters and Weights of Iron-Bullets, from one Quarter to 64 Pounds, whoſe Conſtruction and Uſes we ſhall give, in ſpeaking of the Inſtruments belonging to the Artillery.

SECTION

Plate V.

Fig. 1.

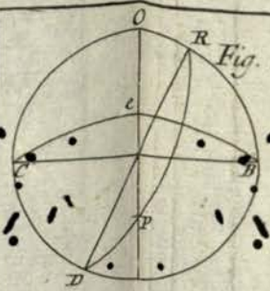

Fig. 2.

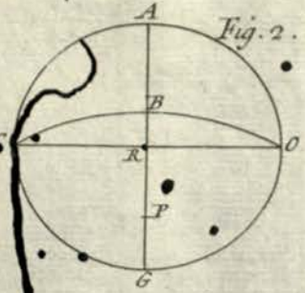

Fig. 8.

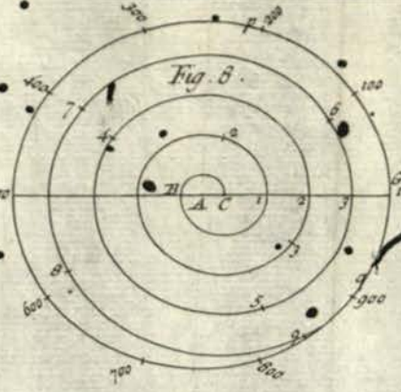

Fig. 6.

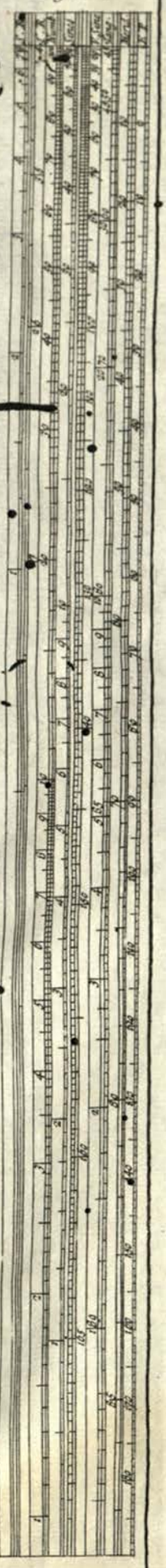

Fig. 4.

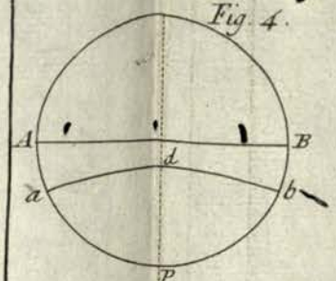

Fig. 3.

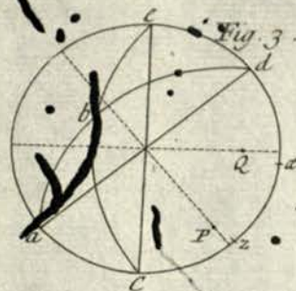

Fig. 7.

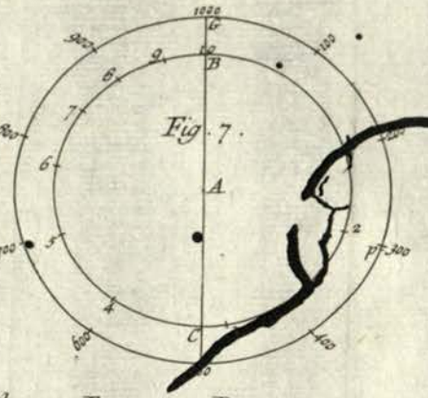

Fig. 5.

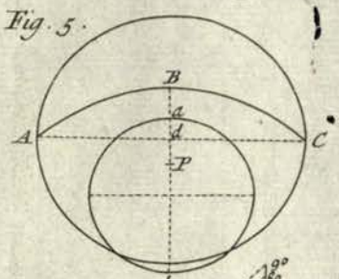

Fig. 11.

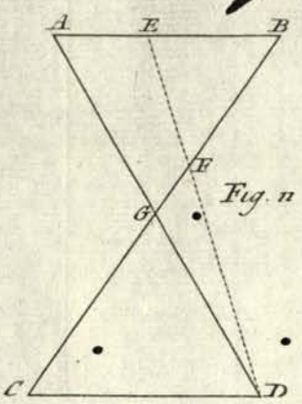

Fig. 13.

Fig. 10.

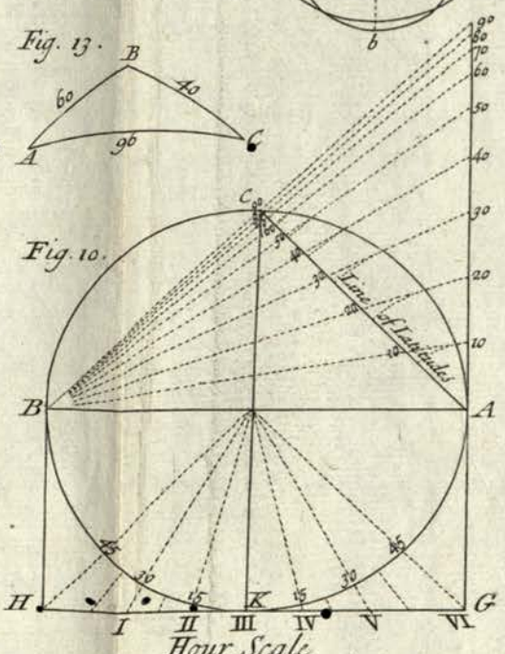

Fig. 12.

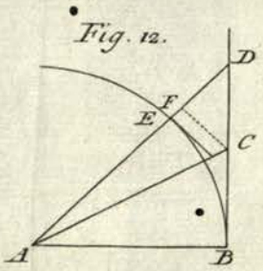

Fig. 14.

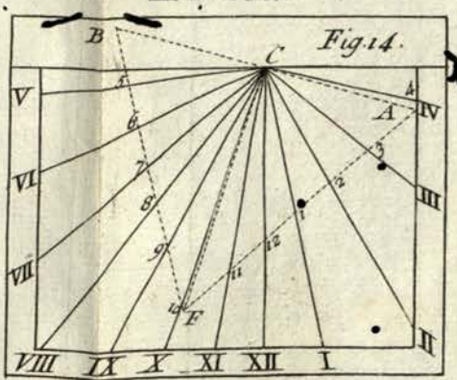

Fig. 9.

Fig. 15.

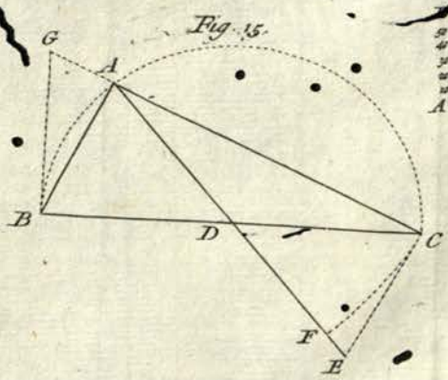

Gunters Scale

I. Senex sculp.t

SECTION I.

Of the Line of Equal Parts.

THIS Line is ſo called, becauſe it is divided into equal Parts, whoſe Number is commonly 200, when the Sector is ſix Inches long. *Plate 6.* Fig. 1.

Having drawn upon one of the Faces of each Leg the equal Lines A B, A B, from the Center of the Joint A: Firſt, divide them into two equal Parts, each of which will conſequently be 100; then each of thoſe Parts being again divided into two equal Parts, and each Part ariſing will be 50; then divide each of theſe laſt Parts into five others, and each Part produced will be 10; and finally dividing each of theſe new Parts into 2, and each of theſe laſt into five equal Parts, and by this means the Lines A B, A B, will be each divided into 200 equal Parts, every 5 of which muſt be diſtinguiſhed by ſhort Strokes, and every 10 numbered from the Center A to 200, at the other End.

Now becauſe the two other Lines drawn upon the ſame Faces of each Leg, muſt terminate in the Center A, the Extremity B of the Line of equal Parts muſt be drawn as near as poſſible the outward Edges of each Leg; that ſo there may be Space enough left to draw the Line of Planes in the middle of the Breadth of the ſaid Legs, and the Line of Polygons near their inward Edges; but Care muſt be taken in drawing of theſe Lines, that each one, and its Fellow, be equally diſtant from the interior Edges of each Leg, as may be ſeen in the Figure.

SECTION II.

Of the Line of Planes.

THIS Line is ſo called, becauſe it contains the homologous Sides of a certain Number of ſimilar Planes, Multiples of a ſmall one, beginning from the Center A; that is, whoſe Surfaces are double, triple, quadruple, *&c.* that ſmall Plane, from Unity, according to the natural Order of Numbers, to 64, which is commonly the greateſt Term of the Diviſions, denoted upon the Line A C.

This Line may be divided two ways, both of which are founded upon *Prop.* 20. *lib.* 6. *Eucl.* which demonſtrates, That ſimilar Plane Figures are to each other, as the Squares of their homologous Sides. The firſt way of dividing this Line is by Numbers, and the ſecond without Numbers, as follows:

Having drawn the Line A C, from the Center A, upon each Leg of the Sector; firſt divide it into eight equal Parts, the firſt of which, next to the Center A, which repreſents the Side of the leaſt Plane, hath no need of being drawn. The ſecond Diviſion from the Center, which is double the firſt, is the Side of a ſimilar Plane quadruple the leaſt Plane, (whoſe Side is ſuppoſed one of the eight Parts the Line A C is divided into) becauſe the Square of 2 is 4. The third Diviſion, which is three times the firſt, is the Side of a ſimilar Plane, nine times greater than the firſt, becauſe the Square of 3 is 9. The fourth Diviſion, which is four times the firſt, and conſequently half of the whole Scale, is the Side of a ſimilar Plane, ſixteen times greater than the firſt, becauſe the Square of 4 is 16. Laſtly, the eighth Diviſion, which is eight times the firſt, is the Side of a ſimilar Plane, ſixty four times greater, becauſe the Square of 8 is 64.

There is ſomething more to do to find the homologous Sides of Planes that are double, triple, quadruple, *&c.* of the firſt. For you muſt have a Scale divided into 1000 equal Parts, (as that whoſe Conſtruction we have already given in Book I.) whoſe Length muſt be equal to the Line A C; and becauſe the Side of the leaſt Plane is $\frac{1}{8}$ of the Line A C, it will conſequently be $\frac{1}{8}$ of 1000, which is 125. Again, to have in Numbers the Side of a Plane double the leaſt, the ſquare Root of a Number twice the Square of 125 muſt be found. This Square is 15625, which doubled is 31250, the Square Root of which is about 177, the Side of a ſimilar Plane double the leaſt, whoſe Side is ſuppoſed to be 125. Moreover, to have the Side of a Plane three times the firſt, the ſquare Root of a Number three times the Square of the firſt muſt be found. The Number is 46875, and its Root, which is about 216, is the Side of a ſimilar Plane three times the leaſt, and ſo of others; therefore by laying off from the Center A, upon the Line of Plans, 177 Parts of the aforeſaid Scale, you will have the Length of the Side of a ſimilar Plane double the leaſt Plane. Again, laying off 216 Parts of the ſame Scale from the Center A, the Length of the Side of a ſimilar Plane will be had, which is three times the leaſt Plane. Fig. 2.

According to the aforeſaid Directions the following Table is calculated, that ſhews the Number of equal Parts which are contained in the homologous Sides of all the ſimilar Planes that are double, triple, quadruple, *&c.* of a Plane whoſe Side is 125, to the Plane 64, that is, which contains it 64 times, and whoſe Side is 1000.

A TABLE *for dividing the Line of Planes.*

1	125	17	515	33	718	49	875
2	177	18	530	34	729	50	884
3	216	19	545	35	739	51	892
4	250	20	559	36	750	52	901
5	279	21	573	37	760	53	910
6	306	22	586	38	770	54	918
7	330	23	599	39	780	55	927
8	353	24	612	40	790	56	935
9	375	25	625	41	800	57	944
10	395	26	637	42	810	58	952
11	414	27	650	43	819	59	960
12	433	28	661	44	829	60	968
13	450	29	673	45	839	61	976
14	467	30	684	46	848	62	984
15	484	31	696	47	857	63	992
16	500	32	707	48	866	64	1000

Each of the ten Diviſions which the Scale of 1000 Parts contains, is 100; and each of the
Fig. 2. Subdiviſions of the Line A B is 10: therefore if it is to be uſed for dividing any of the Lines of the Sector; as, for Example, the Line of Planes; take on the Scale a Line denoting the Hundreds, and the Exceſs above muſt be taken in the Space between the Points A B: As to denote the firſt Plane, to which the Number 125 anſwers, place your Compaſſes on the fifth Line of the Space marked 100, and open them to the Diſtance O P; in the ſame manner, if the Plane 50 is to be denoted, to which the Number 884 anſwers, for 800 take the 8th Space of the Scale, and for 84 take in the Space A B, the Interſection of the 8th Tranſverſal, with the fourth Parallel, which will be the Diſtance N L.

The Line of Planes may otherwiſe be divided in the following manner without Calculation, founded on *Prop.* 47. *lib.* 1. *Eucl.* Make the right-angled Iſoſceles Triangle K M N, whoſe Side K M, or K N, let be equal to the Side of the leaſt Plane, and then the Hypothenuſe M N will be the Side of a ſimilar Plane double to it; therefore having laid off with your Compaſſes the Diſtance M N, on the Side K L produced, from K to 2, the Length K 2 will be the Side of a Plane double the leaſt Plane. In like manner lay off the Diſtance M 2, from K to 3, the Line K 3 will be the Side of a Plane triple the firſt. Again, lay off the Diſtance M 3, from K to 4, the Line K 4 (twice K M) will be the Side of a Plane four times greater, that is, which will contain the leaſt Plane four times; and ſo of others, as may be ſeen in the Figure.

SECTION III.

Of the Line of Polygons.

This Line is ſo called, becauſe it contains the homologous Sides of the firſt twelve regular Polygons inſcribed in the ſame Circle, that is, from an equilateral Triangle to a Dodecagon.

The Side of the Triangle being the greateſt of all, muſt be the whole Length of each of the Legs of the Sector; and becauſe the Sides of the other regular Polygons, inſcribed in the ſame Circle, ſtill diminiſh as the Number of Sides increaſe, the Side of the Dodecagon is leaſt, and conſequently muſt be higheſt the Center of the Sector.

Now ſuppoſing the Side of a Triangle to be a thouſand Parts, the Length of the Sides of every of the other Polygons muſt be found; and becauſe the Sides of regular Polygons, inſcribed in the ſame Circle, are in the ſame Proportion as the Chords of the Angles of the Center of each of the Polygons, it is neceſſary to ſhew here how to find the ſaid Angles.

To do which, divide 360 Deg. by the Number of the Sides of any Polygon, and the Quotient will give the Angle of the Center.

If, for Example, the Angle of the Center of a Hexagon is required, divide 360 Deg. by 6, and the Quotient will be 60; which ſhews that the Angle of the Center of a Hexagon is 60 Deg. If likewiſe the Angle of the Center of a Pentagon be required, divide 360 Deg. by 5, the Number of Sides, and the Quotient will be 72; which ſhews that the Angle of the Center of a Pentagon is 72 Deg. and ſo of others.

The Angle of the Center being known, if it be ſubſtracted from 180 Degrees, the Remainder will be the Angle of the Polygon: As, for Example, the Angle of the Center of a

Pentagon

Pentagon being 72 Degrees, the Angle of the Circumference will be 108 Degrees; and ſo of others, as may be ſeen in the following Table.

Regular Polygons.	*Angles of the Center.*		*Angles at the Circumference.*	
	Degrees.		Degrees.	
Triangle.	120.		60.	
Square.	90.		90.	
Pentagon.	72.		108.	
Hexagon.	60.	Min.	120.	Min.
Heptagon.	51.	26.	128.	34.
Octogon.	45.		135.	
Nonagon.	40.		140.	
Decagon.	36.		144.	
Undecagon.	32.	44.	147.	16.
Dodecagon.	30.		150.	

Now to find in Numbers the Sides of the regular Polygons inſcribed in the ſame Circle: Having ſuppoſed that the Side of the equilateral Triangle is 1000 equal Parts, inſtead of the Chords of the Angles of the Centers take their Halves, which are the Sines of half the Angles at their Centers, and make the following Analogy.

For Example, to find the Side of the Square, ſay, As the Sine of 60 Degrees, half the Angle of the Center of the equilateral Triangle, is to the Side of the ſame Triangle, ſuppoſed 1000; ſo is the Sine of 45 Degrees half the Angle of the Center of the Square, to the Side of the ſame Square, which, by calculating, will be found 816.

And in this manner are the following Tables of Polygons conſtructed.

The Side of an equilateral Triangle, denoted on the Sector by the Number	3.	*Equal Parts* 1000.
Of a Square by the Number	4.	816.
Of the Pentagon by the Numb.	5.	678.
Of the Hexagon by the Numb.	6.	577.
Of the Heptagon by the Numb.	7.	501.
Of the Octagon by the Numb.	8.	442.
Of the Nonagon by the Numb.	9.	395.
Of the Decagon by the Numb.	10.	357.
Of the Undecagon by the Numb.	11.	325.
Of the Dodecagon by the Numb.	12.	299.

We have neglected the Fractions remaining after the Calculation in this Table, as in all others; as being but thouſandth Parts, which are not conſiderable.

Thoſe that will not denote an equilateral Triangle upon the Sector, becauſe of the Facility of deſcribing it, and which conſequently begin at the Square, uſe the following Table, wherein the Side of the Square is ſuppoſed 1000 Parts.

Another Table of Polygons.	*Parts*
Square.	1000.
Pentagon.	831.
Hexagon.	707.
Heptagon.	613.
Octagon.	540.
Nonagon.	484.
Decagon.	437.
Undecagon.	398.
Dodecagon.	366.

To make the Line of Polygons upon the Sector (the ſame Scale of 1000 equal Parts being uſed, as that for making the Line of Planes) you muſt lay off from the Center A, upon both the Lines A D, the Number of Parts expreſſed in the Table, that thereby the Numbers 3, 4, 5, &c. may be graved upon the Sector, ſignifying the Numbers of the Sides of the regular Polygons.

SECTION IV.

Of the Line of Chords.

THIS Line is ſo named, becauſe it contains the Chords of all the Degrees of a Semicircle, whoſe Diameter is the Length of that Line, which is denoted upon the other Surface of each Leg of the Sector, from the Point A, which is the Center of the Joint, to the
Fig. 4. end F of each Leg; ſo that the two Lines A F are exactly equal, and equidiſtant from the interior Edges of the Sector.

Note, The Line of Chords muſt be drawn directly under the Line of equal Parts, becauſe of ſome Operations that require a Correſpondence between theſe two Lines.

It is alſo proper for the Line of Solids to be drawn under the Line of Planes, and the Line of Metals under the Line of Polygons.

Fig. 3. For the Diviſion of the aforeſaid Line A F, deſcribe a Semicircle, whoſe Diameter let be equal to it, which divide into 180 Degrees; afterwards lay off the Lengths of the Chords of all thoſe Degrees upon the Diameter of the Semicircle; then lay the Diameter of the Semicircle upon the Legs of the Sector, and mark upon them Points that repreſent the Degrees of the Semicircle, every fifth of which, diſtinguiſh by ſhort Strokes, and every tenth by Numbers, beginning from the Point A, and going on to F.

The ſame Degrees may otherwiſe be denoted, upon the Line of Chords, by help of Numbers, in ſuppoſing the Semidiameter of a Circle, or the Chord of 180 Degrees, to be 1000 equal Parts; all of which Numbers may be found ready calculated in the common Tables of Sines: for inſtead of the Chords, there is no more to do but to take their halves, which are the Sines of half their Arcs. As for Example; inſtead of the Chord of 10 Degrees, the Sine of 5 muſt be taken; and becauſe the Calculation in Tables is made for a Radius of 100000 Parts, the two laſt Numbers muſt be taken away, as may be ſeen in the following Table, where the Chords of all the Degrees to 180 are denoted.

Note, This Diviſion is made with a Scale of 1000 Parts.

A TABLE *for the Line of Chords.*

D.	Ch.	D.	Ch.	D.	Ch.	D.	Ch.	D.	Ch.	D.	Ch.
1	8	31	267	61	507	91	713	121	870	151	968
2	17	32	275	62	515	92	719	122	874	152	970
3	26	33	284	63	522	93	725	123	879	153	972
4	35	34	292	64	530	94	731	124	883	154	974
5	43	35	300	65	537	95	737	125	887	155	976
6	52	36	309	66	544	96	743	126	891	156	978
7	61	37	317	67	552	97	749	127	895	157	980
8	70	38	325	68	559	98	754	128	899	158	981
9	78	39	334	69	566	99	760	129	902	159	983
10	87	40	342	70	573	100	766	130	906	160	985
11	96	41	350	71	580	101	771	131	910	161	986
12	104	42	358	72	588	102	777	132	913	162	987
13	113	43	366	73	595	103	782	133	917	163	989
14	122	44	374	74	602	104	788	134	928	164	990
15	130	45	382	75	609	105	793	135	924	165	991
16	139	46	390	76	615	106	798	136	927	166	992
17	145	47	399	77	622	107	804	137	930	167	993
18	156	48	406	78	629	108	809	138	933	168	994
19	165	49	414	79	636	109	814	139	936	169	995
20	173	50	422	80	643	110	819	140	939	170	996
21	182	51	430	81	649	111	824	141	941	171	997
22	191	52	438	82	656	112	829	142	945	172	997
23	199	53	446	83	662	113	834	143	948	173	998
24	208	54	454	84	669	114	838	144	951	174	998
25	216	55	462	85	675	115	843	145	954	175	999
26	225	56	469	86	682	116	848	146	956	176	999
27	233	57	477	87	688	117	852	147	959	177	999
28	242	58	485	88	694	118	857	148	961	178	1000
29	250	59	492	89	701	119	861	149	963	179	1000
30	259	60	500	90	707	120	866	150	966	180	1000

SECTION V.

Of the Line of Solids.

THIS Line is ſo called, becauſe it contains the homologous Sides of a certain Number of ſimilar Solids, Multiples of a leſſer from Unity, according to the natural Order of Numbers, to 64, which is commonly the greateſt of the Diviſions of this Line, which is marked A H, next to the Line of Chords. Fig. 4.

To make the Diviſions upon it, the Scale of 1000 Parts muſt be uſed, and the Side of the 64th and greateſt Solid muſt be ſuppoſed 1000 equal Parts; then becauſe the Cube-Root of 64 is 4, and the Cube-Root of 1 is 1, it follows that the Side of the 64th Solid is quadruple the Side of the firſt and leaſt Solid, which conſequently will be 250, becauſe *(per Prop. 33. lib. 11. Eucl.)* ſimilar Solids are to each other, as the Cubes of their homologous Sides.

The Number 500 (twice 250) is the Side of the eighth Solid, that is, of a Solid eight times as great as the firſt: becauſe the Cube of 2, which is 8, is eight times the Cube of Unity.

Likewiſe the Number 750, which is three times 250, is the Side of the 27th Solid; becauſe the Cube of 3, which is 27, is 27 times the Cube of Unity.

There are more Calculations required to find the Sides of Solids double, triple, quadruple, *&c.* the firſt, which cannot exactly be expreſſed in Numbers, becauſe their Roots are incommenſurable; nevertheleſs they may be ſufficiently approached for Uſe, by the following Method.

For Example; to find the Number expreſſing the Side of a Solid, twice the firſt and leaſt: its Side 250 muſt be cubed, which is 15625000; then this Number muſt be doubled, and the Cube-Root of it extracted, which will be almoſt 315, for the Side of a Solid double the firſt. To have the Side of a Solid triple the firſt, the ſaid Cube muſt be tripled, and its Cube-Root, which is 360, will be the Side of a Solid triple the firſt; and ſo of others, as may be ſeen in the following Table.

A TABLE *for the Line of Solids.*

1	250	17	643	33	802	49	914
2	315	18	655	34	810	50	921
3	360	19	667	35	818	51	927
4	397	20	678	36	825	52	933
5	427	21	689	37	833	53	939
6	454	22	700	38	840	54	945
7	478	23	711	39	848	55	951
8	500	24	721	40	855	56	956
9	520	25	731	41	862	57	962
10	538	26	740	42	869	58	967
11	556	27	750	43	876	59	973
12	572	28	759	44	882	60	978
13	588	29	768	45	889	61	984
14	602	30	777	46	896	62	989
15	616	31	785	47	902	63	995
16	630	32	794	48	908	64	1000

The Sides of all theſe Solids being thus found in Numbers, they are denoted on the Line of Solids, by laying off from the Center A the Parts which they contain, taken upon the Scale.

SECTION VI.

Of the Line of Metals.

THIS Line is ſo named, becauſe it is uſed to find the Proportion between the ſix Metals, of which Solids may be made.

It is placed upon the Legs of the Sector, hard by the Line of Solids, and the Metals are figured thereon by the Characters, which have been appropriated to them by Chymiſts and Naturaliſts. Fig. 4.

The Diviſion of this Line is founded upon Experiments that have been made of the different Weights of equal Maſſes of each of theſe Metals, from whence their Proportions are calculated, as in the following Table.

A TABLE *for the Line of Metals.*

Gold	☉	730.
Lead	♄	863.
Silver	☽	895.
Braſs	♀	937.
Iron	♂	974.
Tin	♃	1000.

Advertiſement.

That of all the ſix Metals which has the leaſt Weight, which is Tin, is marked at the End of each Leg (as A G) at a Diſtance from the Center, equal to the Length of the Scale of 1000 Parts; and the other Metals nigher the ſaid Center (each according to the Numbers which correſpond with them) taken upon the ſame Scale.

Becauſe moſt of the aforementioned Lines, marked on the Sector, are divided by means of the Scale of 1000 equal Parts, it is requiſite that they be exactly equal between themſelves and to the ſaid Scale; therefore becauſe they all center in one Point (which is the Center of the Joint) they muſt all be terminated at the other End by an Arc, made upon the Surface of each of the Legs.

It is not always neceſſary to divide the Sector by the Methods we have given; for, to make them ſooner, prepare a Ruler of the ſame Length, Breadth and Thickneſs as the Sector, and draw upon it the ſame Lines we have already preſcribed: then with a Beam-Compaſs transfer the ſame Diviſions upon the Sector, having firſt drawn upon it the Lines to contain them.

SECTION VII.

Containing the Proofs of the Six Lines commonly put upon the Sector.

The Proof of the Line of equal Parts.

The Diviſion of this Line is ſo eaſy, that there is no need of any other Proof, but to examine, with your Compaſſes, whether the two correſpondent Lines, drawn upon the Legs of the Sector, are very equal, and equally divided; which may be known by taking between your Compaſſes (whoſe Points let be very ſharp) any Number at pleaſure of thoſe equal Parts, beginning any where: for if the Line of equal Parts be well divided, by carrying that ſame Opening of your Compaſſes on the ſaid Line, the two Points will always contain between them the ſame Number of equal Parts upon either of the Legs, reckoning from the Center, or from any other Point of Diviſion.

The Proof of the Line of Chords.

The Method before explained will not ſerve to know whether the Line of Chords be well divided, becauſe the Diviſions are not equal: the Chord of 10 Degrees, for Example, is greater than half that of 20; likewiſe the Chord of 20 Degrees is greater than the half of that of 40 Degrees, and ſo on: ſo that the Diviſions are greater towards the Center of the Sector, than towards the Ends of its Legs, as is manifeſt from the Nature of the Circle. But becauſe we have given two Methods for dividing the Line of Chords, one by help of Numbers, and the other by means of the Chords of Arcs, one of theſe Methods will ſerve to prove the other.

But there is ſtill another Method, which is this: Take at pleaſure, on the Line of Chords, two Numbers equally diſtant from 120 Degrees; as for Example, 110 and 130, which are each 10 Degrees diſtant from it; the firſt in Defect, and the laſt in Exceſs: Then take in your Compaſſes the Diſtance of the two Numbers 110 and 130, which muſt be equal to the Chord of 10 Degrees, or to the Diſtance of the Point 10, upon the Line of Chords, from the Center of the Sector.

You will find, by the ſame means, that the Diſtance between 100 and 140 Degrees, is equal to the Chord of 20 Degrees; as likewiſe the Diſtance between 90 and 150 is equal to the Chord of 30 Degrees, which is the Number by which 120 exceeds 90, and by which 150 exceeds 120, and ſo of others, as may eaſily be noted by the aforegoing Table of Chords, where you may ſee (for Example) the Number 44, which is the Chord of 5 Degrees, is the Difference between 843, which is the Chord of 115 Degrees; and 887, which is the Chord of 125; as likewiſe 87, the Chord of 10 Degrees, is the Difference between the Chord of 110 Degrees and 130, *&c.* which are equally diſtant from 120 Degrees.

Proof of the Line of Polygons.

You may know whether this Line be well divided, by help of the Line of Chords, in the following manner.

Take in your Compaſſes, upon the Line of Polygons, the Diſtance of the Number 6, denoting a Hexagon, from the Center of the Joint; then carry this Diſtance upon the Line of Chords, putting each Point of your Compaſſes upon the correſpondent Points, from 60 to 60, denoting the Angle of the Center of an Hexagon.

The

The Sector being thus opened, take upon each Line of Chords the Diſtance of the two Points marked 72 from the Center, and lay it off upon the Line of Polygons, placing one Foot in the Center of the Joint; then the other Foot muſt reach to the Point 5, which appertains to a Pentagon, whoſe Angle at the Center is 72 Degrees.

Likewiſe in taking upon the Line of Chords the Diſtance of the two Points, denoting 90, and laying it off upon the Line of Polygons, the Foot of your Compaſſes muſt meet the Point 4, appertaining to a Square, whoſe Angle of the Center is 90 Deg. and ſo of others.

Proof of the Line of Planes.

Becauſe we have given two Methods for dividing the Line of Planes, one may ſerve to prove the other; but ſtill you may eaſier know whether the Diviſions be well made, in the following manner: Take between your Compaſſes the Diſtance of any Point upon this Line from the Center of the Joint, and lay it off from the ſame Point on the other Side of the ſame Line of Planes; then the Foot of your Compaſſes will fall upon the Number of a Plane four times greater than that which was taken towards the Center: and if again your Compaſſes thus opened ſhould be once more turned over, towards the End of the ſaid Line, the Point would fall upon the Number of a Plane nine times greater. As, for Example; if you take the Diſtance from the Center to the Plane 2, in placing one Point of your Compaſſes on 2, the other ought to fall upon 8; and by turning the Compaſſes once more, one of its Points muſt fall upon 18, which contains 9 times 2. Moreover, in turning the Compaſſes once more over, the other Point ought to fall upon the Number 32, containing 2, 16 times. If, laſtly, you turn over the Compaſſes again, it muſt fall upon 50, and ſo of other ſimilar Planes, becauſe they are to each other as the Squares of their homologous Sides. It is this that facilitates the Diviſion of the Line of Planes; for having the firſt, theſe are likewiſe had, *viz.* the 4th, the 9th, the 16th, the 20th, the 25th, the 36th, the 49th, and the 64th. Having found the 2d, the 8th, the 18th; the 32d, and the 50th will be had: likewiſe having found the 3d, the 12th, the 27th and the 48th will be had; and ſo of others.

Proof of the Line of Solids.

You may know whether this Line be well divided, in the following manner. Take between your Compaſſes the Diſtance of ſome Point on this Line from the Center of the Joint; then place one of its Points, thus opened, upon this Point of Diviſion, and turn the other Point over towards the End of the Line. Now this Point muſt fall upon the Number of a Solid 8 times greater than that which was taken. Again, if the Compaſſes be once more turned over, it will fall upon a Solid 27 times greater than that which was firſt taken. As, for Example; the Diſtance of the firſt Solid from the Center, will be equal to the Diſtance from 8 to 27, and from 27 to 64. Likewiſe, twice the Diſtance from the Center to 3, will be equal to the Diſtance from 3 to 24. By the 4th Solid, the 32d will be had. Moreover, the 5th Solid will give the 40th; by the 6th the 48th Solid will be had; and, in a word, by help of the 7th, the 56th Solid will be had; becauſe ſimilar Solids are to each other, as the Cubes of their homologous Sides, which facilitates the Diviſion of the Line of Solids.

Proof of the Line of Metals.

We have already mentioned, that the Diviſion of this Line is founded upon Experiments made of the different Weights of a Cubic Foot of each of the ſix Metals, as they are here denoted.

Metals.	*Weights of a Cubic Foot.*
Gold.	1326 Pounds, 4 Ounces.
Lead.	802. 0.
Silver.	720. 12.
Braſs.	627. 12.
Iron.	558. 00.
Tin.	516. 2.

From theſe different Weights of the ſix Metals the beforementioned Table was calculated, by means of which the Line of Metals was divided.

Now becauſe Tin is the lighteſt of the ſaid ſix Metals, it is manifeſt that if, for Example, a Ball of Tin is to be made of the ſame Weight as a Ball of Iron, or Braſs, the Ball of Tin muſt be greater than either of them; as alſo the Ball of Iron ought to be greater than that of Braſs, and ſo on to that which will be the leaſt. Therefore ſuppoſing the Diameter of a Ball of Tin to be 1000, the Queſtion is to find the Lengths of the Diameters of Iron and Braſs-Balls, that may be of the ſame Weight as the Ball of Tin.

Now to do this, you muſt make a Rule of Three, whoſe firſt Term let always be the heavieſt of the two Metals to be compared; the ſecond Term muſt be the Weight of the Tin, and the third muſt be the Number 64, which is the greateſt Solid of the Table of Solids, to which the Number 1000 anſwers. As, for Example; to compare Iron, a Cubic Foot of which weighs 558 Pounds, with Tin, a Cubic Foot of which weighs 516 Pounds, 2 Ounces:

Ounces: Having reduced them all into Ounces, the 558 Pounds make 8928 Ounces; and the 516 Pounds, 2 Ounces, make 8258 Ounces: then ſay, if 8928 give 8258, what will 64 give? The Rule being finiſhed, the fourth Term will be 59 and a ſmall Remainder; then look for the Number 59 in the Table of Solids, and the Number anſwering thereto is 973; inſtead of which take 974, becauſe of the remaining Fraction: therefore, I ſay, that the Diameter of the Ball of Iron muſt be 974. In the ſame manner, by making four other Rules of Proportion, you may know whether the Numbers, marked againſt the four other Metals, are well calculated, and conſequently whether the Line of Metals be well divided.

CHAP. IV.

Of the Uſe of the Sector.

THE Uſes we ſhall here lay down, are only thoſe that moſt appertain to the Sector, and which by it can be better performed, than by any other Inſtrument.

SECTION I.

Of the USE *of the Line of equal Parts.*

USE I. *To divide a given Line into any Number of equal Parts; for Example, into ſeven.*

Plate 7. Fig. 1. TAKE between your Compaſſes the propoſed Line, as A B, and carry it, upon the Line of equal Parts, to a Number on both Sides, that may eaſily be divided by 7, as 70, whoſe 7th Part is 10; or elſe the Number 140, whoſe 7th Part is 20. Then keeping the Sector thus opened, ſhut the Feet of your Compaſſes, ſo that they may fall on the Numbers 10 on each Leg of the Sector, if the Number 70 be uſed; or upon the Numbers 20, if 140 be taken for the Length of the propoſed Line; and this opening of your Compaſſes will be the 7th Part of the propoſed Line.

Note, If the Line to be divided be too long to be applied to the Legs of the Sector, only divide one half, or one fourth of it by 7, and the double, or quadruple, of this 7th Part, will be the 7th Part of the whole Line.

USE II. *Several right Lines, conſtituting the Perimeter of a Polygon, being given, one of which is ſuppoſed to contain any Number of equal Parts: to find how many of theſe Parts are contained in each of the other Lines.*

Take that Line's Length, whoſe Meaſure is known, between your Compaſſes, and ſet it over, upon the Line of equal Parts, to the Number on each Side, expreſſing its Length. The Sector remaining thus opened, carry upon it the Lengths of each of the other Lines, parallel to the beforementioned Line, and the Numbers that each of them falls on will ſhew their different Lengths: But if any one of the ſaid Lines doth not exactly fall upon the ſame Number of the Lines of equal Parts, upon both Legs of the Sector; but, for Inſtance, one of the Points of the Compaſſes falls upon 29, and the other upon 30; the Length of the ſaid Line will be 29 and a half.

USE III. *A right Line being given, and the Number of equal Parts it contains; to take from it a leſſer Line, containing any Number of its Parts.*

Let, for Example, the propoſed Line be 120 equal Parts, from which it is required to take a Line of 25. Firſt take the propoſed Line between your Compaſſes, and then open the Sector, ſo that the Feet of your Compaſſes may fall upon 120, on the Line of equal Parts, upon each Leg of the Sector: The Sector remaining thus opened, take the Diſtance from 25 to 25, and that will give the Line deſired. It is manifeſt, from the three aforementioned Uſes, that the Line of equal Parts, upon the Legs of the Sector, may very fitly ſerve as a Scale for all kinds of plane Figures, provided that one of their Sides be known; and that, by means of this Line, they may be augmented or diminiſhed.

USE IV. *Two right Lines being given, to find a third Proportional: and three being given, to find a fourth.*

If there be but two Lines propoſed, then take the Length of the firſt between your Compaſſes, and lay it off upon the Line of equal Parts from the Center, in order to know the Number whereon it terminates; then open the Sector, ſo that the Length of the ſecond Line may be terminated by the Length of the firſt. The Sector remaining thus opened, lay off the Length of the ſecond Line upon one of the Legs from the Center; and, *Note*, the Number whereon it terminates, and the Diſtance between that Number, on both Legs of the Sector, will give the third Proportional required.

Let,

Let, for Example, the first Line proposed be A B, 40 equal Parts; and the second C D, 20. First take the Length of 20 between your Compasses, and opening the Sector, set over this Distance upon 40, and 40 on each Leg of the Sector. The Sector remaining thus opened, take the Distance from 40 to 20, which will be the Length of the third Proportional sought; which being measured, on the Line of equal Parts, from the Center, you will find it to; for as 40 is to 20, so is 20 to 10. Fig. 3.

But if three Lines be given, and a fourth Proportional to them required; take the second Line between your Compasses, and, opening the Sector, apply this Extent to the Ends of the first, laid off from the Center, on both Legs of the Sector. The Sector being thus opened, lay off the third Line from the Center, and the Extent between the Number, whereon it terminates on both Legs of the Sector, will be the fourth Proportional required.

Let the first of the three Lines be 60, the second 30, and the third 50; carry the Length of 30 to the Extent from 60 to 60; and the Sector remaining thus opened, take the Distance from 50 to 50, which is 25, and this will be the fourth Proportional sought: for 60 is to 30 as 50 to 25.

USE V. *To divide a Line into any given Proportion.*

As for Example; to divide a Line into two Parts, which may be to each other as 40 is to 70: First add the two Numbers together, and their Sum will be 110; then take between your Compasses the Length of the Line proposed, which suppose 165, and carry this Length to the Distance, from 110 to 110, on both Legs of the Sector. The Sector remaining thus opened, take the Extent from 40 to 40, and also from 70 to 70; the first of the two will give 60, and the latter 105, which will be the Parts of the Line proposed; for 40 is to 70, as 60 is to 105.

USE VI. *To open the Sector, so that the two Lines of equal Parts may make a right Angle.*

Find three Numbers, that may express the Sides of a right-angled Triangle, as 3, 4, or 5, or their Equimultiples; but since it is better to have greater Numbers, let us take 60, 80, and 100. Now having taken, between your Compasses, the Distance from the Center of the Sector to 100, open the Sector, so that one Point of your Compasses, set upon 80 on one Leg, may fall upon 60, of the Line of equal Parts, upon the other Leg; and then the Sector will be so opened, that the two Lines of equal Parts make a right Angle.

USE VII. *To find a right Line equal to the Circumference of a given Circle.*

The Diameter of a Circle is to the Circumference almost as 50 to 157; therefore take, between your Compasses, the Diameter of the Circle, and set it over, upon the Legs of the Sector, from 50 to 50, on both Lines of equal Parts. The Sector remaining thus opened, take the Distance from 157 to 157, between your Compasses, and that will be almost equal to the Circumference of the proposed Circle; I say almost, for the exact Proportion of the Diameter of a Circle to its Circumference hath not yet been Geometrically found.

SECTION II.

Of the USE *of the Line of Planes.*

USE I. *To augment or diminish any Plane Figures in a given Ratio.*

LET, for Example, the Triangle A B C be given, and it is required to make another Triangle similar, and triple to it. Fig. 4.

Take the Length of the Side A B between your Compasses, and open the Sector, so that the Points of your Compasses fall upon 1 and 1, on each Line of Planes; the Sector remaining thus opened, take the Distance from the third Plane to the third, on each Leg of the Sector, which will be the Length of the homologous Side to the Side A B. After the same manner may the homologous Sides to the other two Sides of the given Triangle be found, and of these three Sides may be formed a Triangle triple to the proposed one. *Note*, If the proposed Plane Figure hath more than three Sides, it must be reduced into Triangles, by drawing of Diagonals.

If a Circle is to be augmented or diminished, you must proceed in the same manner with its Diameter.

USE II. *Two similar Plane Figures being given; to find the Ratio between them.*

Take either of the Sides of one of the Figures, and open the Sector, so that it may fall upon the same Number or Division, on the Line of Planes, on both Legs of the Sector. Then take the homologous Side of the other Figure, and apply that to some Number or Division on both Legs of the Sector; and then the two Numbers, on which the homologous Sides fall, will express the Ratio of the two Figures. As suppose the Side *a b*, of the lesser Figure, falls upon the fourth Plane; and the homologous Side A B, of the greater, falls upon the sixth Plane, the two Planes are to each other as 4 to 6. But if the Side of a Figure is applied to the Extent of some Plane, on both Legs of the Sector, and the homologous Side cannot Fig. 5.

not be adjuſted parallel to it, ſo as it may fall on a whole Number on both Legs of the Sector; then you muſt place the Side of the firſt Figure upon ſome other Number, on each Leg, till a whole Number is found on both Legs of the Sector, whoſe Extent is equal to the Length of the homologous Side of the other Figure, to avoid Fractions.

If the propoſed Figures are ſo great, that their Sides cannot be applied to the opening of the Legs of the Sector, take the half, third, or fourth Parts of any of the two homologous Sides of the ſaid Figures, and compare them together, as before, and you will have the Proportion of the ſaid Figures.

USE III. *To open the Sector, ſo that the two Lines of Planes may make a right Angle.*

Take between your Compaſſes the Extent of any Plane from the Center of the Sector; as, for Example, the 40th: then apply this opening of your Compaſſes, upon the Line of Planes, on both Sides, to a Number equal to half the precedent one, which, in this Example, is 20; then the two Lines of Planes will be at right Angles: becauſe, by the Conſtruction of the Line of Planes, the Number 40, which may repreſent the longeſt Side of a Triangle, ſignifies a Plane equal to two other ſimilar Planes, denoted by the Number 20 upon the Legs of the Sector: Whence, from *Prop.* 48. *lib.* 1. *Eucl.* the aforenamed Angle is a right one.

USE IV. *To make a plane Figure ſimilar and equal to two other given ſimilar plane Figures.*

Open the Sector (by the precedent Uſe) ſo that the Lines of Planes be at right Angles, and carry any two homologous Sides, of the two propoſed Figures, upon the Line of Planes, from the Center, the one upon one Leg, and the other upon the other Leg; and then the Diſtance of the two Numbers found will give the homologous Side of a plane Figure ſimilar and equal to the two given ones.

As, for Example, the Side of the leſſer Figure being laid off from the Center, will reach to the fourth Plane; and the homologous Side of the greater Figure, likewiſe laid off upon the other Leg, will extend to the ninth Plane: then the Diſtance from 4 to 9 is the homologous Side of a Figure equal to the two propoſed ones, by means of which it will be eaſy to make a Figure ſimilar to them.

By means of this Uſe may be added together any Number of ſimilar plane Figures, *viz.* in adding together the two firſt, and then adding their Sum to the third, and ſo on.

USE V. *Two ſimilar unequal plane Figures being given; to find a third equal to their Difference.*

Open the Sector, ſo that the two Lines of Planes may make a right Angle; then lay off one Side of the leſſer Figure from the Center of the Sector. This being done, take the homologous Side of the greater Figure, and ſet one Foot of your Compaſſes upon the Number whereon the firſt Side terminates, and the other Point will fall on the other Leg, upon the Number required.

As, for Example; having laid off the Side of the leſſer Figure from the Center, which falls upon the Number 9, take the Length of the homologous Side of the greater Figure, and ſetting one Foot of your Compaſſes upon the Number 9, the other will fall on the Number 4 of the other Leg; therefore taking the Diſtance of the Number 4 from the Center of the Sector, that will be the homologous Side of a Figure ſimilar and equal to the Difference of the two given Figures, whoſe Ratio is as 9 to 13.

USE VI. *To find a mean Proportional between two given Lines.*

Lay off both the given Lines upon the Line of equal Parts, in order to have their Lengths expreſſed in Numbers; the leſſer of which ſuppoſe 20, and the greater 45: Then open the Sector, ſo that the Diſtance from 45 to 45, of the Lines of Planes, be equal in Length to the greater Line. The Sector remaining thus opened, take the Diſtance from 20 to 20 of the Line of Planes, which will be the mean Proportional ſought; and having meaſured it upon the Line of equal Parts from the Center, you will find it to be 30: for as 20 is to 30, ſo is 30 to 45.

But becauſe the greateſt Number on the Line of Planes is 64, if any one of the Lines propoſed be greater than 64, the Operation muſt be made with their half, third, or fourth Parts, in the following manner: Suppoſe the leſſer Number be 32, and the greater 72; open the Sector, ſo that half of the greater Number, *viz.* 36, may be equal to the Diſtance from 36 to 36, of the Line of Planes, upon both Legs of the Sector; and then the Diſtance from 16 to 16 doubled, will be the mean Proportional ſought.

SECTION III.

Of the USES *of the Line of Polygons.*

USE I. *To inſcribe a regular Polygon in a given Circle.*

Fig. 6. TAKE the Semidiameter A C, of the given Circle, between your Compaſſes, and adjuſt it to the Number 6, upon the Line of Polygons, on each Leg of the Sector; and the Sector remaining thus opened, take the Diſtance of the two equal Numbers, expreſſing the Number

ber of Sides the Polygon is to have: for Example, take the Diſtance from 5 to 5, to inſcribe a Pentagon; from 7 to 7 for a Heptagon, and ſo of others: either of theſe Diſtances, carried about the Circumference of the Circle, will divide it into ſo many equal Parts. And thus you may eaſily deſcribe any regular Polygon, from the equilateral Triangle to the Dodecagon.

USE II. *To deſcribe a regular Polygon upon a given right Line.*

If, for Example, the Pentagon of *Fig. 6.* is to be deſcribed upon the Line A B: Take the Length of the ſaid Line between your Compaſſes, and apply it to the Extent of the Numbers 5, 5, on the Line of Polygons. The Sector remaining thus opened, take, upon the ſame Lines, the Extent from 6 to 6, which will be the Semidiameter of the Circle the Polygon is to be inſcribed in; therefore if, with this Diſtance, you deſcribe, from the Ends of the given Line A B, two Arcs of a Circle, their Interſection will be the Center of the Circle. Fig. 6.

If an Heptagon was propoſed, apply the Length of the given Line to the Extent of the Numbers 7 and 7, on both Legs of the Sector, and always take the Extent from 6 to 6, to find the Center of the Circle; in which it will be eaſy to inſcribe an Heptagon, each Side of which will be equal to the given Line.

USE III. *To cut a given Line, as* D E, *into extreme and mean Proportion.*

Apply the Length of the given Line to the Extent of the Numbers 6 and 6, on both Sides, upon the Line of Polygons; and the Sector remaining thus opened, take the Extent of the Numbers 10 and 10, on both Legs of the Sector, which are thoſe for a Decagon. This Extent will give D F, the greateſt Segment of the propoſed Line, becauſe the greateſt Segment of the Radius of a Circle, cut into mean and extreme Proportion, is the Chord of 36 Degrees, which is the 10th Part of the Circumference. Fig. 7.

If the greater Segment is added to the Radius of the Circle, ſo as to make but one Line, the Radius will be the greater Segment, and the Chord of 36 Degrees will be the leſſer Segment.

USE IV. *Upon a given Line* D F, *to deſcribe an Iſoſceles Triangle, having the Angles at the Baſe double to that at the Vertex.*

Open the Sector, ſo that the Ends of the given Line may fall upon 10 and 10, of the Line of Polygons, upon each Leg of the Sector. The Sector remaining thus opened, take the Diſtance from 6 to 6, and this will be the Length of the two equal Sides of the Triangle to be made. Fig. 8.

It is manifeſt that the Angle at the Vertex of this Triangle, is 36 Degrees, and that each of the Angles at the Baſe is 72 Degrees; but the Angle of 36 Degrees, is the Angle of the Center of a Decagon.

USE V. *To open the Sector ſo, that the two Lines of Polygons may make a right Angle.*

Take between your Compaſſes the Diſtance of the Number 5, from the Center, on the Line of Polygons; then open the Sector, ſo that this Diſtance may be applied to the Number 6 on one Side, and to the Number 10 on the other, and then the two Lines of Polygons will make a right Angle; becauſe the Square of the Side of a Pentagon is equal to the Square of the Side of a Hexagon, together with the Square of the Side of a Decagon.

SECTION IV.

Of the USES *of the Line of Chords.*

USE I. *To open the Sector, ſo that the two Lines of Chords may make an Angle of any Number of Degrees.*

FIRST take the Diſtance, upon the Line of Chords, from the Center of the Joint, to the Number of Degrees propoſed; then open the Sector, ſo that the Diſtance, from 60 to 60 on each Leg, be equal to the aforeſaid Diſtance, and then the Lines of Chords will make the Angle required.

As, to make an Angle of 40 Degrees; take the Diſtance of the Number 40 from the Center, then open the Sector, till the Diſtance from 60 to 60, be equal to the ſaid Diſtance of 40 Degrees. If a right Angle be required, take the Diſtance of 90 Degrees from the Center, and then let the Diſtance from 60 to 60 be equal to that, and ſo of others. Fig. 9.

USE II. *The Sector being opened, to find the Degrees of its Opening.*

Take the Extent from 60 Degrees to 60 Degrees, and lay it off upon the Line of Chords from the Center; then the Number, whereon it terminates, ſheweth the Degrees of its Opening.

Sights are ſometimes placed upon the Line of Chords, by means of which Angles are taken, in adding to the Sector a Ball and Socket, and placing it upon a Foot, to elevate it to the height of the Eye: but theſe Operations are better performed with other Inſtruments.

USE III. *To make a right-lined Angle, upon a given Line, of any Number of Degrees.*

Deſcribe, upon the given Line, a circular Arc, whoſe Center ſhall be the Point whereon the Angle is to be made; then ſet off the Radius, from 60 to 60, on the Lines of Chords. The Sector remaining thus opened, take the Diſtance of the two Numbers upon each Leg, expreſſing the propoſed Degrees, and lay it from the Line upon the Arc deſcribed. Laſtly, draw a right Line from the Center, thro the End of the Arc, and it will make the Angle propoſed.

Fig. 10. Suppoſe, for Example, an Angle of 40 Degrees is to be made at the End B, of the Line A B; having deſcribed any Arc about the Point B, always lay off the ſaid Radius, from 60 to 60 on the Line of Chords, (becauſe the Radius of a Circle is always equal to the Chord of 60 Degrees) and lay off the Diſtance of 40 Deg. and 40 Deg. from C to D. Laſtly, drawing a Line thro the Points B and D, the Angle of 40 Degrees will be had. *Vid. Fig.* 10.

By this Uſe a Figure, whoſe Sides and Angles are known, may be drawn.

USE IV. *A right-lined Angle being given; to find the Number of Degrees it contains.*

About the Vertex of the given Angle deſcribe the Arc of a Circle, and open the Sector, ſo that the Diſtance from 60 to 60, on each Leg, be equal to the Radius of the Circle. Then take the Chord of the Arc between your Compaſſes, and carrying it upon the Legs of the Sector, ſee what equal Number, on each Leg, the Points of your Compaſſes fall on, and that will be the Quantity of Degrees the given Angle contains.

USE V. *To take the Quantity of an Arc, of any Number of Degrees, upon the Circumference of a given Circle.*

Open the Sector, ſo that the Diſtance from 60 to 60, on each Line of Chords, be equal to the Radius of the given Circle. The Sector remaining thus opened, take the Extent of the Chord of the Number of Degrees upon each Leg of the Sector, and lay it off upon the Circumference of the given Circle.

By this Uſe may any regular Polygon be inſcribed in a given Circle, as well as by the Line of Polygons, *viz.* in knowing the Angle of the Center, by the Method and Table before expreſſed, in the Conſtruction of the Line of Polygons.

Fig. 11. For Example; to make a Pentagon by means of the Line of Chords: Having found the Angle of the Center, which is 72 Degrees, open the Sector, ſo that the Diſtance from 60 to 60, on each Leg of the Sector, be equal to the Radius of the given Circle; and then take the Extent from 72 to 72, on each Leg, between your Compaſſes, which carried round the Circumference, will divide it into five equal Parts, and the five Chords being drawn, the Polygon will be made.

USE VI. *To deſcribe a regular Polygon upon the given right Line* F G.

As, for Example, to make a Pentagon, whoſe Angle of the Center is 72 Degrees; open the Sector, ſo that the Diſtance from 72 Degrees to 72 Degrees, on each Line of Polygons, be equal to the Length of the given Line. The Sector remaining thus opened, take the Diſtance from 60 to 60, on each Leg, between your Compaſſes; with this Diſtance, about the Ends of the given Line, as Centers, deſcribe two Arcs interſecting each other in D; and this D will be the Center of a Circle, whoſe Circumference will be divided, by the given Line, into five equal Parts.

SECTION V.

Of the USES *of the Line of Solids.*

USE I. *To augment or diminiſh any ſimilar Solids in a given Ratio.*

Fig. 12. LET, for Example, a Cube be given, and it is required to make another double to it. Carry the Side of the given Cube to the Diſtance of ſome equal Number, on both Lines of Solids, at pleaſure; as, for Example, to 20 and 20. The Sector being thus opened, take the Extent, on both Legs of the Sector, of a Number double to it, that is, of 40 and 40; and this is the Side of a Cube double the propoſed one.

If a Ball or Globe be propoſed, and it is required to make another thrice as big; carry the Diameter of the Ball to the Diſtance of ſome equal Number, on both Lines of Solids, at pleaſure, as to 20 and 20; then take the Diſtance from 60 to 60, (becauſe 60 is thrice 20) and that will be the Diameter of a Ball three times greater than the propoſed one, becauſe Balls are to each other as the Cubes of their Diameters.

If, again, a Cheſt, in figure of a right-angled Parallelopipedon, contains three Meaſures of Grain, and it be required to make another ſimilar Cheſt to contain five Meaſures; open the Sector, ſo that the Diſtance from 30 to 30, on each Line of Solids, be equal to the Length of the Baſe of the Cheſt; then the Diſtance from 50 to 50, on each Leg, will be the homologous Side of that Solid to be made. Again, apply the Breadth of the Baſe to the Diſtance of the ſaid Numbers 30 and 30, and then the Diſtance from 50 to 50 will be the homologous

mologous Side to the ſaid Breadth. Now having made a Parallelogram with theſe two Lengths, your next thing will be to find the Depth. To do which, open the Sector, ſo that the Diſtance from 30 to 30 be equal to the Depth of the given Cheſt; then the Diſtance from 50 to 50 will be the Depth of the Cheſt to be made. This being done, it will be eaſy to make the Parallelopipedon, containing the five propoſed Meaſures.

If the Lines are ſo long, that they cannot be applied to the Legs of the Sector, take any of their Parts, and with them proceed as before; then the reſpective Parts of the required Dimenſions will be had.

USE II. *Two ſimilar Bodies being given; to find their Ratio.*

Take either of the Sides of one of the propoſed Bodies between your Compaſſes, and having carried it to the Diſtance of ſome equal Number, on each Line of Solids, take the homologous Side of the other Solid, and note the Number on each Leg it falls upon; and then the ſaid Numbers will ſhew the Ratio of the two ſimilar Solids.

But if the Side of the firſt Solid be ſo applied to ſome Number on each Leg of the Sector, that the homologous Side of the other cannot be applied to the Extent of ſome Number on each Leg; then you muſt apply the Side of the firſt Solid to ſuch a Number on each Line, that the Length of the Side of the ſecond Solid may fall upon ſome whole Number on each Line of Solids, to avoid Fractions.

USE III. *To conſtruct and divide a Line, whoſe Uſe is to find the Diameters of Cannon-Balls.*

It is found, by Experience, that an Iron Ball, three Inches in Diameter, weighs 40 Pounds; whence it will be eaſy to find the Diameters of other Balls of different Weights, and the ſame Metal, in the following manner: Open the Sector, ſo that the Diſtance from the 4th Solid to the 4th Solid, on each Line of Solids, be equal to three Inches. The Sector remaining thus opened, take upon the Lines of Solids the Diſtances of all the Numbers, from 1 to 64, on one Leg, to the ſame Numbers on the other Leg; then lay off all theſe Lengths upon a right Line drawn on a Ruler, or upon one of the Legs of the Sector, and where the Diameters terminate, denote the Weights of the Balls.

But now to mark the Fractions of a Pound, as $\frac{1}{4}$, $\frac{1}{2}$, $\frac{3}{4}$, open the Sector, ſo that the Diſtance of the 4th Solid, on each Leg of the Sector, be equal to the Diameter of a Ball of one Pound. The Sector remaining thus opened, the Diſtance from the 1ſt Solid to the 1ſt on each Leg of the Sector, will give the Diameter for $\frac{1}{4}$ of a Pound; from the 2d to the 2d, for $\frac{1}{2}$ of a Pound; and from the 3d to the 3d, for $\frac{3}{4}$ of a Pound, and ſo of others. When the Diameters of Balls are known, the Diameters or Bores of Cannon, to which they are proper, will likewiſe be known: but there are commonly two or three Lines given for the Vent of great Balls, and for leſſer ones in proportion. The Diameters of Balls are meaſured with ſpherick Compaſſes, as will be more fully explained among the Inſtruments for Artillery.

USE IV. *To make a Solid ſimilar and equal to the Sum of any Number of ſimilar given Solids.*

Open the Sector, and apply either of the Sides of either of the Bodies to the ſame Number on each Line of Solids; then note on what equal Numbers, on both Legs of the Sector, the homologous Sides of the other Solids fall. This being done, add together the ſaid Numbers, and take the Extent, on both Lines of Solids, of the Number ariſing from that Addition; and this Extent will be the homologous Side of a Body, equal and ſimilar to the Sum of the given Bodies.

Example; Suppoſe the Side choſen of the firſt Solid be applied to the fifth Solid, on each Leg of the Sector, and the homologous Sides of the others fall, the one on the 7th, and the other on the 8th Solid, on each Line of Solids; add the three Numbers 5, 7, and 8 together, and their Sum is 20; therefore the Diſtance from 20 to 20, on each Line of Solids, will be the homologous Side of a Body, equal and ſimilar to the three others.

USE V. *Two ſimilar and unequal Bodies being given; to find a third ſimilar and equal to their Difference.*

Open the Sector, and apply either of the Sides of either of the Bodies to ſome equal Number on each Leg of the Sector, and ſee what equal Numbers, on both Legs, the homologous Sides of the other Solids fall upon; then ſubſtract the leſſer Number from the greater, and take the Diſtance from the remaining Number, on one Line of Solids, to the ſame on the other; and this will be the homologous Side of a Body, equal to the Difference of the two given ones.

As, for Example; the Side of the greateſt being ſet over, upon the Line of Solids, from 15 to 15, the homologous Side of the leſſer will be equal to the Diſtance from 9 to 9; then taking 9 from 15, there remains 6: therefore the Diſtance from 6 to 6 will be the homologous Side of the Solid ſought.

USE VI. *To find two mean Proportionals between two given Lines.*

For Example; ſuppoſe there are two Lines, one of which is 54, and the other 16: open the Sector, ſo that the Diſtance from 54 to 54, on each Leg of the Sector, be equal to the

Length

Length of the longeſt Line. The Sector remaining thus opened, the Diſtance from 16 to 16, on each Leg, will be equal to the greater of the mean Proportionals, and will be found to be 36. Again, ſhutting the Legs of the Sector cloſer, till the Diſtance between 24 and 54, on each Leg, be equal to 36; then the Diſtance from 16 to 16 will be the leſſer of the mean Proportionals, and will be found to be 24: Whence theſe four Lines will be in continual Proportion, 54, 36, 24, 16.

If the Lines be too long, or the Numbers of their equal Parts too great, you muſt take their halfs, thirds, or fourths, *&c.* and proceed as before. For Example; to find two mean Proportionals between two Lines, one of which is 32, and the other 256, take the fourth Parts of both the Lines, which are 8 and 64. This being done, open the Sector, ſo that the Diſtance from 8 to 8, on each Line of Solids, be equal to 8; then take the Diſtance from 64 to 64, and that gives 16, for ¼ of the firſt of the two mean Proportionals. Again, open the Sector, ſo that the Diſtance from 8 to 8 be equal to 16; the Sector being thus opened, the Diſtance from 64 to 64 will give 16, for ¼ of the ſecond of the mean Proportionals ſought: whence the mean Proportionals are 64 and 128; for 32, 64, 128, 256, are proportional.

USE VII. *To find the Side of a Cube equal to the Side of a given Parallelopipedon.*

Firſt, find a mean Proportional between the two Sides of the Baſe of the Parallelopipedon; then between the Number found, and the Height of the Parallelopipedon, find the firſt of two mean Proportionals, which will be the Side of the Cube ſought.

For Example, let the two Sides of the Parallelopipedon be 24 and 54, and its Height 63, the Side of a Cube equal to it is ſought.

Open the Sector, ſo that the Diſtance between 54 and 54, on the Line of Planes, be equal to the Side of 54; then take the Diſtance from 24 to 24 on the ſame Line, which, meaſured upon the Line of equal Parts, will give 36 for a mean Proportional. This being done, take 36 between your Compaſſes, and open the Sector, ſo that the Points of the Compaſſes may fall upon 36 and 36, on each Line of Solids; then take the Diſtance from 63 to 63 on the Lines of Solids, which will be found almoſt 44 ½, for the Side of a Cube equal to the given Parallelopipedon.

USE VIII. *To conſtruct and divide a Gauging-Rod to meaſure Casks, and other the like Veſſels, proper to hold Liquors.*

Fig. 13. The Gauging-Rod, of which we are now going to ſpeak, is a Ruler made of Metal, divided into certain Parts, whereby the Number of Pints contained in a Veſſel may be found, in putting it in at the Bung-hole, till its End touches the Angle, made by the Bottom, with that part of the Side oppoſite to the Bung-hole, as the Line A C diagonally ſituated.

The Gauging-Rod being thus poſited, the Diviſion, anſwering to the middle of the Bung-hole, ſhews the Quantity of Liquor, or Number of Pints the Veſſel, when full, holds.

But it is neceſſary to change the Poſition of the aforeſaid Rod, ſo that its End C may touch the Angle of the other Bottom B, in order to ſee whether the middle of the Bung-hole be in the middle of the Veſſel; for if there is any Difference, half of it muſt be taken.

The Uſe of this Gauging-Rod is very eaſy: for, without any Calculation by it, the Dimenſions of Casks may immediately be taken; all the Difficulty conſiſts only in well dividing it.

Now, in order to divide it, a little Cask, holding a *Setier*, or eight Pints, muſt be made ſimilar to the Veſſels that are commonly uſed; for this Rod will not exactly give the Dimenſions of diſſimilar Veſſels, that is, ſuch that have the Diameters of the Heads, thoſe of the Bungs, and the Lengths not proportional to the Diameters of the Head, Bung, and Length of that which the Diviſions of the Rod are made by.

Now ſuppoſe the Diameter, at the Head of a Cask, be 20 Inches, the Diameter of the Bung 22, and the interior Length 30 Inches; this Veſſel will hold 27 *Setiers* of *Paris* Meaſure, and its Diagonal Length, anſwering to the middle of the Bung-hole, will be 25 Inches, 9 Lines and a half, as is eaſy to find by Calculation: becauſe in the right-angled Triangle A D C, the Side C D being 15 Inches, and D A 21, by adding their Squares together, you will have (*per Prop.* 47. *lib.* 1. *Eucl.*) the Square of the Hypothenuſe A C; and by extracting the Square Root, A C will be had.

According to the ſame Proportions a Cask, whoſe Dimenſions are one Third of the former ones, will contain one *Setier*, or eight Pints; that is, if the Diameter of the Head be 6 Inches, and 8 Lines; that of the Bung 7 Inches, 8 Lines; the Length 8 Inches, 8 Lines; and its Diagonal 8 Inches, 7 Lines.

Another Cask, whoſe Dimenſions are half of that before-mentioned, will contain one Pint; that is, if the Diameter of the Head be 3 Inches, 4 Lines; that of the Bung 3 Inches, 8 Lines; the interior Length of the Cask 5 Inches; and the Diagonal, anſwering to the middle of the Bung-hole, 4 Inches, 3 Lines and a half.

Now take a Rod about 3 or 4 Feet long, and chuſe either of the three Meaſures, which you judge moſt proper: As, for Example; if you will make Diviſions for *Setiers* upon the Rod, make a Point, in the middle of its Breadth, diſtant from one of its Ends, 8 Inches, 7 Lines, and there make the Diviſion for one *Setier* upon it; double that Extent, and there make a Mark for 8 *Setiers*; triple the ſame Extent, and there make a Mark for 27 *Setiers*;

quadruple

quadruple it, and there make a Mark for 64 Setiers; becauſe ſimilar Solids are to each other, as the Cubes of their homologous Sides.

Again; to make Diviſions upon it for the other Setiers, take between your Compaſſes the Length of 8 Inches; 7 Lines; ſet over this Diſtance, upon each Line of Solids of your Sector, from the firſt Solid to the firſt. The Sector remaining thus opened, take the Diſtance from the ſecond Solid to the ſecond, which mark upon the Rod for the Diviſion of two Setiers.

Again; take the Diſtance from the third Solid to the third, which mark upon the Rod for the Length of the Diagonal, agreeing to three Setiers, and ſo on; by which means the Rod will be divided, for taking the Dimenſions of Veſſels in Setiers. With the ſame facility may the Diviſions for Pints be made upon the Rod; for half of the Diſtance of the Diviſion of two Setiers, will give the Diviſion for two Pints; half of the Diſtance of the Diviſion for three Setiers, will give the Diviſion for three Pints; half of the Diſtance of the Diviſion for four Setiers, will give the Diviſion for four Pints, and ſo on.

If the Sector be not long enough to take the Diagonal Length anſwerable to one Setier, from the firſt Solid to the firſt, take the Diagonal Length anſwerable to one Pint; and having divided the Rod for any Number of Pints, the Diagonal Lengths of the ſame Number of Setiers may be had, by doubling the Diagonal Lengths of the Pints. As, for Example; if the Diagonal Length for 6 Pints be doubled, that Diſtance will be the Diagonal Length of a Veſſel holding 6 Setiers: Alſo if the Diagonal Length of 7 Pints be doubled, the Length of the Diagonal of a Veſſel, holding 7 Setiers, will be had; and ſo of other Diagonal Lengths.

If the Diagonal Length is yet too long to be applied to the Diſtance of the Diviſion for the firſt Solid, on each Leg of the Sector, its half muſt be applied to the ſame; and the Sector remaining thus opened, take the Diſtance of the Diviſions for the ſecond Solid on both Lines of Solids, and double it; then you will have the Diagonal Length of a Veſſel holding two Pints. Having again taken the Diſtance of the Diviſion for the third Solid upon each Leg of the Sector, which Diſtance being double, the Diagonal Length of a Veſſel holding three Pints will be had, and may be marked upon your Rod; and ſo of others.

The Diviſions for Setiers go acroſs the whole Breadth of the Rod, upon which are their reſpective Numbers graved; and the Diviſions for Pints are ſhorter than the others, for their better Diſtinction.

In order for this Gauging-Rod to ſerve to take the Quantity of Liquor contained in different diſſimilar Veſſels, other Diviſions may be made upon its Faces, according to the different Proportions of their Lengths and Diameters, and at the bottom of the Faces muſt be writ the Diameters and Lengths by which the Diviſions were made: For Example; at the bottom of the Face, upon which the precedent Diviſions were made, there is wrote, the Diameter of the Head 20, the Diameter of the Bung 22, and the Length 30.

If, for dividing another Face, you uſe a Veſſel, whoſe Diameter of the Head is 21 Inches, that of the Bung 23, and the interior Length 27 ½ Inches; this Veſſel is ſhorter than that before-named, but contains almoſt the ſame Quantity of Liquor, when full, *viz.* 27 Setiers, and the Length of its Diagonal will be 26 Inches.

If another Veſſel hath all its Dimenſions ½ of the precedent ones, this Veſſel will hold one Setier, and its Diagonal A C will be 8 Inches and 8 Lines in Length. Now by means of this Veſſel, and its Diagonal Length, you may divide the aforeſaid Face in the manner directed for dividing the firſt Face, and at the bottom of this Face you muſt write, *Diameter reduced* 22, *Length* 27 ½.

If the four Faces of the Rod are divided, as before-named, you will have four different Gauges for gauging four different kinds of Veſſels; and by examining the Proportions of the Diameters of the Heads and Lengths, you muſt make uſe of ſuch a Face accordingly.

Inſtead of uſing the Sector in dividing the before-mentioned Gauging-Rod, it is better uſing the Table of Solids.

For having found, by Calculation, that the Length of the Diagonal of a Veſſel, holding 27 Setiers, is 6 Inches, it will be eaſy to find the Diagonals of Veſſels of any propoſed Bigneſſes, having the ſame Proportions to the Diameters reduced, as 22 to 27 ½, or as 4 to 5.

As, for Example; it is required to find the Diameter of a *Quarteau*, which holds 9 Setiers; ſeek, in the Table of Solids, the Number anſwering to the 9th Solid, which will be found 520; at the ſame time find the correſpondent Number to the 27th Solid, which will be found 750: then ſtate a Rule of Three, in the following manner; 750 : 520 :: 26 : 18; whence 18 Inches will be the Length of the Diagonal of a Veſſel holding 9 Setiers. The Coopers about *Paris* make their Veſſels almoſt in the Proportion of 4 to 5; as is, for Example, a half *Muid*, having 19 Inches 2 Lines in Diameter reduced, and 24 Inches in Length; in which Caſe the Diagonal will be 22 Inches, 8 ½ Lines, as you will eaſily find by Calculation.

But, in general, as ſoon as the Proportions uſed in making Veſſels are known, the Diagonal of ſome one of thoſe Veſſels, holding a known quantity of Setiers being firſt found (*per Prop.* 47. *lib.* 3. *Eucl.*) you may afterwards find the Lengths of the Diagonals of all Veſſels made in the ſame proportion, by means of the aforeſaid Table of Solids.

SECTION VI.

Of the Conſtruction and Uſe of other kinds of Gauging-Rods.

THE Gauging-Rod, of which we have already ſpoken, ſerves only to find the Quantity of Liquor contained in ſimilar Veſſels; but that which we are now going to mention, may be uſed in taking the Dimenſions of diſſimilar Veſſels.

In order to conſtruct the firſt Gauge of this kind, the Meaſure which you uſe muſt be determined, by comparing it with ſome regular Veſſel, as a Concave Cylinder, in which a Quart or a Gallon of Water being poured, you muſt exactly note the Depth occupied by the Water.

As, for Example, if a Gauge is to be made for *Paris*, where a Pint is 48 Cubic Inches, or 61 Cylindrick Inches, you will find, by Calculation, that a Concave Cylinder, 3 Inches, 11 ½ Lines in Diameter, and the like Number in Depth, contains one Pint of *Paris*; and a Cylinder, whoſe Dimenſions are double the aforeſaid ones, that is, 7 Inches, 10 ⅔ Lines, will hold one Setier: for ſimilar Solids are to each other, as the Cubes of their like Sides.

Fig. 14. This being ſuppoſed, lay off that Length of 3 Inches 11 ½ Lines, upon one Face of the Rod, as often as the Length of the Rod will admit, and mark Points, whereon ſet 1, 2, 3, 4, 5, *&c.* each of theſe Parts may be ſubdivided into 4 or more. This Face, thus divided, is called the Face of equal Parts, and is uſed in meaſuring the Lengths of Veſſels.

You muſt likewiſe mark, upon another Face of the Rod, the Diameter of the Cylinder of 3 Inches, 11 ½ Lines, and then the Diameters of Circles double, triple, quadruple, *&c.* by any of the Methods before explained for dividing the Line of Planes on the Sector, the eaſieſt

Fig. 15. and ſhorteſt of which is to make a right-angled Iſoſceles Triangle A B C; each of the Legs about the right Angle of which being 3 Inches, 11 ½ Lines, the Hypothenuſe B C will be the Diameter of a Circle double to that, whoſe Diameter is 3 Inches, 11 ½ Lines: therefore having produced one of the Legs A B towards D, lay off the ſaid Hypothenuſe from A towards D, and at the Point whereon it terminates mark the Number 2; then take the Diſtance C 2, and having laid it off upon the Line A D, mark the Number 3 at the Point whereon it terminates. Again, take the Diſtance C 3, and having laid it off upon the Line A D, there mark the Number 4, *&c.*

Note, A 4, which is the Diameter of a Circle quadruple the firſt, is double A C, or A B; becauſe Circles are to each other as the Squares of their Diameters: whence ſince A B is 1, its Square is alſo 1; and the Line A 4 being 2, its Square muſt conſequently be 4.

To uſe this Gauge, you muſt firſt apply the Face of equal Parts to the exterior Length of the Veſſel, from which you muſt take the Depth of the two *Croes*, that thereby the true interior Length may be had.

This being done, apply the Face of Diameters to the Diameters of the Heads of the Veſſel, and note the Number anſwering to them, and whether they are equal; for if there be any Difference between the Diameters of the Heads, you muſt add them together, and take half their Sum for the mean Head-Diameter.

Again; put the Rod downright in at the Bung-hole, in order to have the Diameter of the Bung, which add to the Head-Diameter, and take half the Sum for an arithmetical Mean; this being multiplied by the Length of the Veſſel, will give the Number of Pints the Veſſel holds.

As ſuppoſe the interior Length of a Veſſel is 4 ¾ of the equal Parts of the Rod, the Diameter at the Head 15, and the Bung-Diameter 17; add 15 to 17, and their Sum is 32, half of which is 16; which multiplied by the Length 4 ¾, and the Product 76 will give the Number of Pints the Veſſel holds.

Now to conſtruct the ſecond kind of Rods, it is found, by Experience, that a Cylinder, whoſe Height and Diameter is 3 Foot, 3 Inches, and 6 Lines, holds 1000 *Paris* Pints.

Then take upon a Ruler a Length of 3 Feet, 3 Inches, and 6 Lines, which divide into 10 Parts, each of which will be the Height and Diameter of a Cylinder holding one Pint, (becauſe ſimilar Cylinders are to each other as the Cubes of their Diameters.) Again, divide each of theſe Parts into 10 more, which may eaſily be done by help of the Line of Lines on the Sector; then each of theſe laſt Parts will be the Height and Diameter of a Cylinder holding the 1000th part of a Pint: Every five of theſe ſmall Parts being numbered, your

Fig. 16. Rod will be made. One of theſe Rods, of 4 or 5 Feet in Length, will ſerve to gauge great Veſſels, as Pipes, *&c.*

To uſe this Rod, you muſt note how many of the ſmall Diviſions of the Rod the Diameters of the Head and Bung, as alſo the Length, contains.

But, *Note*, by the Length of a Veſſel is underſtood the interior Length, which is the Diſtance between the Head and the Bottom; and by the Diameters is underſtood the interiour Diameters included between the Staves.

Note alſo, if the Diameters at Top and Bottom are unequal, compare one of them with the Bung-Diameter, and the middle between theſe two is called the mean Diameter of the Veſſel.

But if the Diameters at Top and Bottom are unequal, add them together, and take half of their Sum, which is called the mean Diameter of the Head and Bottom; then compare this mean Diameter with the Diameter at the Bung, add them together, and take half their Sum for the mean Diameter of the Veſſel.

Then ſquare the mean Diameter of the Veſſel, and multiply the ſaid Square by the Length of the Veſſel; then the Product will give you the Quantity of Liquor in 10000th Parts the Veſſel holds; and by caſting away the laſt three Figures, you will have the Number of Pints contained in the Veſſel, when full.

Let, for Example, the Diameter at the Head be 58 Parts of the Gauging-Rod, and the Bung-Diameter 62; add theſe two Numbers together, and their Sum will be 120, whoſe half 60 is the mean Diameter of the Veſſel; then the Square of this mean Diameter will be 3600; and if this Square be multiplied by the Length of the Veſſel, which ſuppoſe 80, the Product will be 288000; and by taking away the three laſt Figures, the Number of *Paris* Pints the Veſſel holds will be 288.

This way of Gauging is exact enough for Practice, when there is but a ſmall Difference between the Bung and Head-Diameters, as are the Diameters of *Paris-Muids*; but when the Difference between the Bung and Head-Diameters is conſiderable, as in the Pipes of *Anjou*, whoſe Bung-Diameters are much greater than the Head-Diameters, Dimenſions taken in the before-directed manner will not give the Quantity of Liquor exact enough: But to render the Method more exact, divide the Difference of the Bung and Head-Diameters into 7 Parts, and add 4 of them to the Head-Diameter, and that will give you the mean Diameter: for Example; if the Diameter of the Head is 56, and the Bung-Diameter 57, the mean Diameter of the Veſſel will be 54; with which mean Diameter proceed as before.

Having found by the Rod how many *Paris* Pints a Veſſel holds, you may find how many other Meaſures the ſame Veſſel holds, in the following manner:

A *Paris* Pint of freſh Water weighs 1 Pound, 15 Ounces; therefore you need but weigh the ſought Meaſure full of Water, and by the Rule of Three you may have your Deſire.

As, for Example; a certain Meaſure of Water weighs 50 Ounces, and it is required to find how many of the ſame Meaſures is contained in a *Paris-Muid*, which holds 288 Pints: Say, by the Rule of Three, As 50 is to 31, ſo is 288 Pints to a fourth Number, which will be 178, of the ſaid Meaſures.

There may be marked Feet and Inches upon the vacant Faces of the aforeſaid Gauging-Rod, each of which Inches may be ſubdivided into four equal Parts, which will be a ſecond means to gauge Veſſels; the Feet are marked with Roman Characters, and the Inches with others.

We have already ſaid, that a *Paris* Pint contains 61 Cylindrick Inches; therefore having the Solidity of a Veſſel in Cylindrick Inches, it muſt be divided by 61, to have the Number of Pints the Veſſel holds. An Example or two will make this manifeſt.

Let the Length of a Veſſel be 36 Inches, the Head-Diameter 23, and the Bung-Diameter 25; add the two Diameters together, and their Sum will be 48, half of which is 24 for the mean Diameter. This Number 24 being ſquared, will be 576; and this Square being multiplied by the Length 36, gives 20736 Cylindrick Inches: which being divided by 61, the Quotient will give 339 Pints, and about $\frac{1}{4}$.

If the Diameters and Lengths of Veſſels are taken in fourth Parts of Inches, the laſt Product muſt be divided by 3904, to have the Number of Pints contained in a Veſſel, when full.

Let, for Example, the Length of a Veſſel be 35 $\frac{1}{4}$ Inches, the Head-Diameter 23 Inches, and the Diameter at the Bung 25 $\frac{1}{2}$ Inches; add the two Diameters together, and their Sum will be 48 $\frac{1}{2}$, half of which will be 24 $\frac{1}{4}$; which, for eaſe of Calculation, reduce to 4ths: 97 is the Number to be ſquared, which will be 9409; which multiply by 141, and that Product again by 35 $\frac{1}{4}$, reduced to 4ths of Inches, will give this Product 1326669; which being divided by 3904, the Quotient will (as before) be 339 Pints, and about $\frac{1}{4}$.

The Conſtruction and USE *of a new Gauging-Rod.*

Mr. *Sauveur*, of the Academy of Sciences, has communicated to us a new Gauging-Rod of his Invention, by means of which may be found, by Addition only, the Quantity of Liquor that any Veſſel holds, when full; whereas hitherto Multiplication and Diviſion has been uſed in Gauging.

To make this Gauging-Rod, you muſt firſt chuſe a Piece of very dry Wood, as Sorbaple or Pear-tree, without Knots, about 5 Foot long, in Figure of a Parallelopipedon, and 6 or 7 Lines in Breadth; *Fig.* 17. ſhews its four Faces. Fig. 17.

Now upon the firſt of the four Faces are made Diviſions for taking the Diameters of Veſſels.

The Diviſions of the ſecond Face ſerves to meaſure the Lengths of the Diameters.

The Diviſions upon the third Face are for finding the Contents of Veſſels.

And, Laſtly, upon the fourth Face, the Numbers of Setiers and Pints, which the Veſſel holds, are marked.

The aforeſaid Diviſions are made in the following manner:

Firſt, divide the fourth Face into Inches, and each Inch into 10 equal Parts; thoſe Diviſions denote Pints, and are numbered 1, 2, 3, 4, 5, 6, &c. every 8 being Setiers, becauſe

1 Se-

1 Setier is 8 Pints: On the end of this fourth Face is written *Pints* and *Setiers*.

The Diviſions of the other three Faces are made by help of Logarithms, in manner following.

Note, The Diviſions of the fourth Face ſerve as a Scale to the third, and ought to be contiguous to it.

To divide the third Face of the Rod.

If you have a mind to place any Number upon the third Face of your Rod; for Example, 240: ſeek in the Table of Logarithms for 240, or the nigheſt Number to it, which will be found againſt 251 in your Table; then place 240 upon the third Face, over againſt 251 Pints on the fourth Face, and, proceeding in this manner, you may divide the third Face.

But becauſe, in the Table of Logarithms, 240 doth not ſtand againſt 251, but inſtead thereof there ſtands 2.39996, which nighly approaches it; therefore to make the Diviſions as exact as poſſible, you muſt add 1 to the firſt Number of the Logarithm 240, and then ſeek for 3.40, over againſt which ſtands 2512; which ſhews, that the Logar. 240 muſt be placed not over againſt 251 of the Diviſions of Pints, but againſt 251 and two Parts of the Diviſion of a Pint, ſuppoſed to be divided into 10 Parts more. You muſt write *Contents* at one End of this third Face.

The Manner of dividing the ſecond Face.

A Cylindrical Veſſel, whoſe Length and Diameter is 3 Inches, 11 ½ Lines, holds one *Paris* Pint; therefore the firſt part of the ſecond Face, which is without Diviſions, muſt be of that Length. This ſaid Length muſt be laid off ten times, and more, if poſſible, upon the ſaid Face, upon which make occult Marks; then one of theſe Parts muſt be divided into 100 more, upon a ſeparate Ruler, ſerving as a Scale.

This being done, ſuppoſe any Number is to be placed upon the ſecond Face; as, for Example, 60: Seek in the Table of Logarithms for 60, which will be found againſt 39 and 40, or rather againſt 3981, without having regard to the Numbers 1, 2, 3, that precede it, and which are called Characteriſticks: therefore I take 98, or 981, by eſteeming one Part divided into 10, upon the ſmall Scale divided into 100, and I place this Diſtance next to the third occult Point, which denotes three Centeſms, or three Thouſandths. You muſt thus mark Diviſions from 5 to 5, and every of theſe 5ths muſt again be ſubdivided into 5 equal Parts. Finally, upon the End of this Face, you muſt write *Lengths*.

The Manner of dividing the firſt Face.

The firſt Part of this Face, which is not divided, repreſents the Diameter of a Cylindrical Veſſel holding one *Paris* Pint; therefore its Length muſt be 3 Inches, 11 ½ Lines.

And for dividing this Face, lay off upon it the Diviſions of the ſecond Face; but inſtead of writing 5, 10, 15, 20, 25, *&c.* write their Doubles, 10, 20, 30, 40, 50, *&c.* and ſubdivide the Intervals into 10 Parts, and at the End of this Face write *Diameters*.

The USE *of the New Gauging-Rod.*

Meaſure the Length of the mean Diameter of the Veſſel with the Face of *Diameters* of your Rod, which ſuppoſe to be 153.00. Likewiſe take the Length of the Veſſel with the ſecond Face of your Rod, which ſuppoſe to be 92.85; add theſe two Numbers together, then ſeek their Sum 245.85 upon the third Face, and over againſt it, on the fourth Face, you will have 36 Setiers, or 288 Pints.

153.00
92.85
245.85

But to make the Uſe of this Rod general; ſuppoſe the Weight of a Pint of freſh Water of ſome Country be 50 Ounces Avoirdupoiſe; then ſeek 31, the Number of Ounces Avoirdupoiſe a *Paris* Pint of freſh Water weighs, upon the fourth Face of *Setiers* of the Rod, which will be found againſt 239.4 on the third Face.

Likewiſe, againſt 50 on the fourth Face, anſwers 260.2 on the third Face.

Then from 260.2	Again from 245.85 before found
Take 239	Take 20.80
And there remains 20.8	And there remains 225.05

Now againſt this Number 225.05, on the third Face, you will find, on the fourth Face, 22 Setiers 2 Pints, or 178 Pints, which is the Number of Pints of that Country a Veſſel of the aforeſaid Dimenſions holds.

SECTION VII.

Of the USE *of the Line of Metals.*

USE I. *The Diameter of a Ball, of any one of the ſix Metals, being given; to find the Diameter of another Ball of any one of them, which ſhall have the ſame Weight.*

OPEN the Sector, and taking the given Diameter of the Ball between your Compaſſes, apply its Extremes to the Characters upon each Line of Metals, expreſſing the Metal the Ball

is

is made of. The Sector remaining thus opened, take the Distance of the Characters of the Metal, the sought Diameter is to be of, upon each Line of Metals, and this will be the Diameter sought. As, for Example, let A B be the Diameter of a Ball of Lead, and it is required to find the Diameter of a Ball of Iron, having the same Weight. Open the Sector, so that the Distance between the Points ♄ and ♄ be equal to the Line A B: The Sector remaining thus opened, take the Distance of the Points of ♂ on each Line of Metals, and that will give C D, the Length of the Diameter sought. If, instead of Balls, similar Solids of several Sides had been proposed, make the same Operation, as before, for finding each of their homologous Sides, in order to have the Lengths, Breadths, and Thicknesses of the Bodies to be made. Fig. 18.

USE II. *To find the Proportion that each of the six Metals have to one another, as to their Weight.*

For Example; it is required to find what Proportion two similar and equal Bodies, but of different Weights, have to one another.

Having taken the Distance from the Center of the Joint of your Sector, to the Point of the Character of that Metal of the two proposed Bodies which is least, (and which is always more distant from the Center) apply the said Distance across to any two equal Divisions on both the Lines of Solids. The Sector remaining thus opened, take the Distance on the Line of Metals, from the Center of the Joint to the Point, denoting the other Metal: and applying it to both Lines of Solids, see if it will fall upon some equal Number on each Line; if it will, that Number, and the other before, will, by permuting them, shew the Proportions of the Metals proposed.

As, for Example: to find the Proportion of the Weight of a Wedge of Gold, to the Weight of a similar and equal Wedge of Silver.

Now because Silver weighs less than Gold, open the Sector, and having taken the Distance from the Center of the Joint to the Point ☽, apply it to the Numbers 50 and 50 on each Line of Solids. The Sector remaining thus opened, take the Distance from the Center to the Point ☉, and applying it on each Line of Solids, and you will find it to fall nearly upon the 27th Solid on each Line. Whence I conclude, the Weight of the Gold to the Weight of the Silver, is as 50 to 27 $\frac{3}{8}$, or as 100 to 54 $\frac{3}{4}$; that is, if the Wedge of Gold weighs 100 Pounds, the Wedge of Silver will weigh 54 $\frac{3}{4}$ Pounds, and so of other Metals, whose Proportions are more exactly laid down by the Numbers of Pounds and Ounces that a cubick Foot of each of the Metals weighs, as is expressed in the Table adjoining to the Proof of the Line of Metals. If nevertheless their Proportions are required in lesser Numbers, you will find, that if a Wedge of Gold weighs 100 Marks, a Wedge of Lead, of the same Bigness, will weigh about 60 $\frac{1}{2}$, one of Silver 54 $\frac{1}{2}$, one of Brass 47 $\frac{1}{2}$, one of Iron 42 $\frac{1}{10}$, and one of Tin 39 Marks.

USE III. *Any Body of one of the six Metals being given; to find the Weight of any one of the five others, which is to be made similar and equal to the proposed one.*

For Example; let a Cistern of Tin be proposed, and it is required to make another of Silver equal and similar to it. First weigh the Tin-Cistern, which suppose 36 Pounds. This being done, open the Sector, and having taken the Distance from the Center of the Sector to the Point ☽, (which is the Metal the new Cistern is to be made of) apply that Distance to 36 and 36 on each Line of Solids. Then take the Distance, upon the Line of Metals, of the Point ☿, from the Center; and applying that Distance cross-wise on each of the Lines of Solids, you will find it nearly fall upon 50 and 50 on each Line: Whence the Weight of a Silver Cistern must be 50 $\frac{1}{4}$ Pounds, to be equal in Bigness to the Tin-Cistern. The Proof of this Operation may be had by Calculation, *viz.* in multiplying the different Weights reciprocally by those of a Cubick Foot of each of the Metals. As, in this Example; multiplying 720 *lib.* 12 Ounces, which is the Weight of a Cubick Foot of Silver, by 36 *lib.* which is the Weight of the Tin-Cistern; and again, multiplying 516 *lib.* 2 Ounces, which is the Weight of a Cubick Foot of Tin, by 50 $\frac{1}{4}$ Pounds, which is the Weight of the Silver Cistern, the two Products ought to be equal.

USE IV. *The Diameters, or Sides, of two similar Bodies of different Metals, being given; to find the Ratio of their Weights.*

Let, for Example, the Diameter of a Ball of Tin be the right Line E F, and the Line G H the Diameter of a Ball of Silver; it is required to find the Ratio of the Weights of these two Balls. Open the Sector, and taking the Diameter E F between your Compasses, apply it to the Points ☿ on each Line of Metals. The Sector remaining thus opened, take the Distance of the Points ☽ on each Leg of the Sector; which compare with the Diameter G H, in order to see whether it is equal to it: for if it be, the two Balls must be of the same Weight. But if the Diameter of the Ball of Silver be lesser than the Distance of the Points ☽, on each Leg of the Sector, as here K L is, it is manifest that the Ball of Silver weighs less than the Ball of Tin; and to know how much, the Diameters G H and G L must be compared together. Wherefore apply the Distance of the Points ☽, which is G H, on each Leg of the Sector, to some equal Number on both the Lines of Solids; as, for Example, Fig. 19.

pl[illegible] to the Numbers 60 and 60; then note upon what equal Number on both Lines of Solids the Diameter K L falls, which ſuppoſe 20: whence the Ball of Silver, whoſe Diameter is K L, weighs but $\frac{1}{8}$ of the Weight of the Ball of Tin, whoſe Diameter is E F.

USE V. *The Weight and Diameter of a Ball, or the Side of any other Body, of one of the ſix Metals, being given: to find the Diameter or homologous Side of another ſimilar Body of one of the other five Metals, which ſhall have a given Weight.*

Fig. 20. Let, for Example, the right Line M N be the Diameter of a Ball of Braſs, weighing 10 Pounds; and the Diameter of a Ball of Gold is required weighing 15 Pounds. You muſt firſt find the Diameter of a Ball of Gold, weighing as much as that of Silver, and then augment it by means of the Line of Solids. To do which, open the Sector, ſo that the Diſtance between the Points ♀, on each Line of Metals, be equal to M N. The Sector remaining thus opened, take the Diſtance of the Points ☉ and ☉ on each Line of Metals, which ſuppoſe to be the Diameter of the Ball of Gold O P; then open the Sector again, and apply this Diſtance to 10 and 10 of the Line of Solids, on each Leg of the Sector: The Sector remaining thus opened, take the Diſtance from 15 to 15, on each Line of Solids, and this laſt Extent Q R will be the Diameter of a Ball of Gold weighing 15 Pounds.

Of the Conſtruction and Uſes of the ENGLISH SECTOR.

THE principal Lines that are now generally put upon this Inſtrument, to be uſed Sector-wiſe, are the Line of Equal Parts, the Line of Chords, the Line of Sines, the Line of Tangents, the Line of Secants, and the Line of Polygons.

Plate 6. The Line of equal Parts, called alſo the Line of Lines, is a Line divided into 100 equal Parts; and if the Length of the Legs of the Sector is ſufficient, it is again ſubdivided into Halfs and Quarters: they are placed on each Leg of the Sector, on the ſame Side, and are numbered by 1, 2, 3, *&c.* to 10, which is very near the End of each Leg. Theſe Lines are denoted by the Letter L; it is divided into the ſame Number of equal Parts, as the ſame Line on the Sector deſcribed by our Author. And here note, that this 1 may be taken for 10, or for 100, 1000, 10000, *&c.* as Occaſion requires; and then 2 will ſignify 20, 200, 2000, 20000, *&c.* and ſo of the reſt.

The Line of Chords is a Line divided after the uſual way of the Line of Chords, from a Circle, whoſe Radius is nearly equal in Length to the Legs of the Sector, beginning at the Center, and running towards the End thereof. It is numbered with 10, 20, *&c.* to 60, and to this Line, on each Leg, is placed the Letter C.

The Line of Sines is a Line of natural Sines, divided from a Circle of the ſame Radius, as the Line of Chords on the Sector was; theſe are alſo placed upon each Leg of the Sector, and numbered with the Figures 10, 20, 30, *&c.* to 90; at the end of which, on each Leg, is ſet the Letter S.

The Line of Tangents, is a Line of natural Tangents, divided from a Circle, and is placed upon each Leg of the Sector, and runs to 45 Degrees. It has the Numbers 10, 20, *&c.* to 45 placed upon it, with the Letter T for Tangent.

There is likewiſe another ſmall Line of Tangents, divided from a Radius, of about two Inches, and is placed upon each Leg of the Sector; it begins at 45, which ſtands at the Length of the Radius from the Center, and runs to about 75 Degrees or farther, having the Numbers 45, 50, *&c.* to 75. with the Letter *t* ſet thereto. The Uſe of this Line (as hereafter ſhall be ſhewn) is to ſupply the Defect in the great Line.

The Line of Secants is only a Line of natural Secants, divided from a Circle of about two Inches Radius. Theſe are placed upon each Leg of the Sector, beginning, not from the Center, but at two Inches Diſtance therefrom, and run to 75 Degrees. To theſe are ſet the Numbers 10, 20, *&c.* to 75, with the Letter S at the End thereof for Secants.

Finally, the Line of Polygons, denoted by the Letter P on each Leg of the Sector, is divided in the ſame manner as the Line of Polygons on the *French* Sector; only there the Number 3, for an equilateral Triangle, is the firſt Polygon, and here the Number 4 for a Square.

Theſe are the principal Lines that are now put upon this Sector, to be uſed Sector-wiſe.

The other Lines, that are placed near and parallel to the outward Edges of the Sector, on both Faces thereof, and which are to be uſed, as on *Gunter's* Scale, are,

1ſt, The Line of artificial Sines, numbered (as *per Fig.*) with 1, 2, 3, 4, 5, on one of the Legs, and with 6, 7, 8, *&c.* to 90, on the other Legs; which laſt Numbers, as they appear in the Figure, muſt be ſet backwards; to the end, that when the Sector is quite opened, they may become forwards. This Line is denoted by the Letter S, ſignifying Sines.

2dly, The

The French Sector Plate VI.

Fig. 1.



Fig. 4.



Fig. 2.

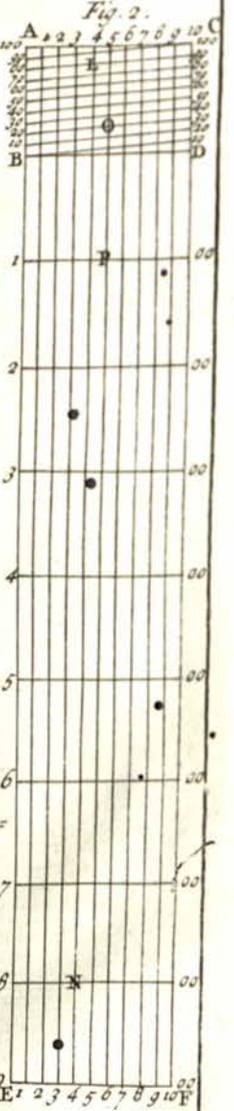

Fig. 3.

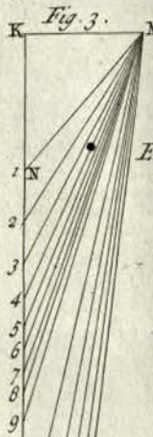

English Cases of Instru= ments.

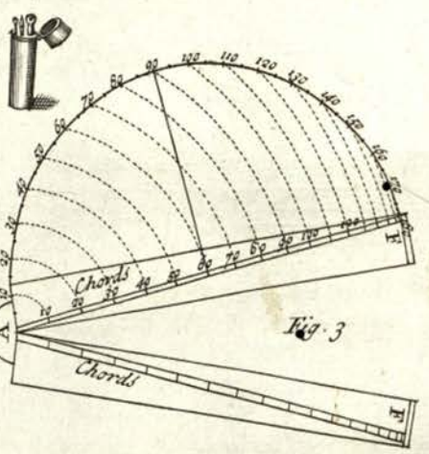

Fig. 3

French Cases of Instru= ments.



The English Sector.

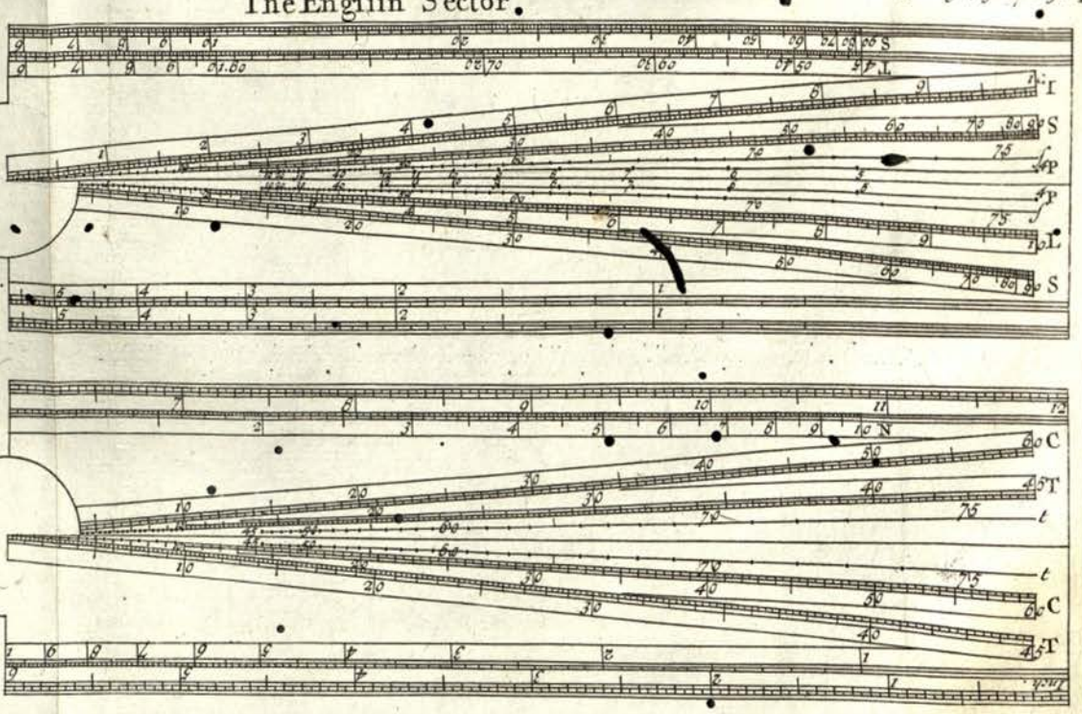

I. Senex sculpt

2*dly*, The Line of artificial Tangents, placed next below the Line of artificial Sines, is numbered, on one Leg, 1, 2, 3, 4, 5, and on the other 6, 7, 8, *&c.* to 45. which laſt are likewiſe ſet backwards; but the Numbers 80, 70, 60, 50, placed at the Diviſions 10, 20, 30, 40, which ſignify their Complements, are ſet forwards.

3*dly*, Near the Edges, on the other Face of the Sector, is a Foot divided into 12 Inches, numbered 1, 2, 3, *&c.* and each Inch into 20 equal Parts. There is ſet to it *In.* ſignifying Inches.

4*thly*, and *Lastly*, Next to that is placed *Gunter*'s Line of Numbers, denoted by the Letter N, as *per* Figure.

There are alſo ſome other Lines placed ſometimes upon the vacant Spaces of the Sector, as the Lines of Hours, Latitudes, and Inclinations of Meridians; which are no otherwiſe uſed than if they were placed upon common Scales.

All the aforeſaid Lines, except the ſmall Lines of Tangents, Secants, and the Line of Polygons, are furniſhed with Parallels, and the Diviſions marked by unequal Lines, that the Eye may the better diſtinguiſh them.

SECTION I.

Of the general USE *and Foundation of the Sector.*

The Excellency of this Inſtrument above the common Scales, or Rules, is, that it may be made to fit all Scales and Radius's; for by the Sector you may divide a Line, not exceeding its Length when quite opened, into any Number of equal Parts; alſo from the Line of Chords, Sines, Tangents, *&c.* placed on the Sector, as before directed, you may have a Line of Chords, Sines, Tangents, *&c.* to any Radius, betwixt the Breadth and Length of the Sector when opened; by which Contrivance a Sector is made almoſt a univerſal Inſtrument. The Invention and Contrivance of this Inſtrument aroſe from a premeditate Conſideration of *Prop.* IV. *Lib. 6. Eucl.* where it is demonſtrated that ſimilar Triangles have their Homologous Sides proportional.

For let the Lines A B, A C, repreſent the Legs of the Sector; and A D, A E, two equal Sections from the Center: then, I ſay, if the Points C, B, alſo D, E, are joined, the Lines C B, D E, *per Prop.* II. *Lib. 6. Eucl.* will be parallel; therefore becauſe the Lines D E, C B, are parallel, the Triangles A D E, A C B, *per Schol. Prop.* IV. *Lib. 6. Eucl.* will be ſimilar; and conſequently from the ſaid *Prop.* IV. the Sides A D, D E, A B, B C, are proportional: that is, as A D to D E, ſo is A B to B C; whence if A D is the half, or a third part of the Side A B, D E will be a half, or a third part of the Parallel C B; the like Reaſon holds of all other Sections: whence you ſee that if A D is the Chord, Sine, or Tangent of any Number of Degrees, to the Radius A B, D E will be the Chord, Sine, or Tangent of the ſame Number of Degrees to the Radius B C. *Plate 7.* Fig. 21.

Now the Lines found out by the Sector, are of two Sorts, *viz.* Lateral or Parallel: Lateral are ſuch as are found upon the Sides of the Sector, as A B, A C: Parallel are the Lines that run from one Leg of the Sector to the other, in equal Diviſions from the Center, as D E, C B.

And here note, that the innermoſt of the Parallels, is the true divided Line, and therefore in uſing the Compaſſes, you muſt ſet them upon the innermoſt Line, both in lateral and parallel Entrance.

And further note, that the Lines are placed upon this Sector, different from thoſe that are placed upon Sectors formerly made; for inſtead of putting the ſame Lines at equal Diſtances from the inward Edges of both the Legs of the Sector, they are put at unequal Diſtances, as may be ſeen in the Figure: where, upon one Leg the Line of Chords is innermoſt, upon the other the Line of Tangents is innermoſt; that is, the innermoſt Line of Chords and Tangents are equally diſtant from the inward Edge, and ſo are the outermoſt Line of Chords and Tangents. The Benefit of the Contrivance is this, When you have ſet the Sector to a Radius for the Chords, it ſerves alſo for the Sines and Tangents without ſtirring it; for the Parallel betwixt 60 and 60 of the Chords, 90 and 90 of the Sines, alſo 45 and 45 of the Tangents, are all equal, which is the Reaſon that the Chords run but to 60 Degrees.

SECTION II.

Of the general USE *of the Lines of Chords, Sines, Tangents, and Secants, on the Sector.*

By diſpoſing and placing theſe Lines, as before directed, on this Inſtrument, we have Scales to ſeveral Radius's; that is, having a Length, or Radius given, (not exceeding the Length of the Sector when opened) we can by the Sector find the Chord, Sine, *&c.* thereto; for which Property, this Inſtrument is often of great Uſe.

For Example; Suppoſe the Chord, Sine, or Tangent of 10 Degrees, to a Radius of three Inches, is required: take that three Inches, and make it a Parallel between 60 and 60 on the

Line

Line of Chords, then, as I have already ſaid, the ſame Extent will reach from 45 to 45, on the Line of Tangents; alſo on the other Side of the Sector, the ſame Diſtance of three Inches, will reach from 90 to 90 on the Line of Sines: ſo that if the Lines of Chords be ſet to any Radius, the Lines of Sines and Tangents are alſo ſet to the ſame. Now the Sector being thus opened, if you take the parallel Diſtance between 10 and 10 on the Line of Chords, it will give the Chord of 10 Degrees. Alſo if you take the parallel Diſtance on the Line of Sines between 10 and 10, you will have the Sine of 10 Degrees. Laſtly, if you take the parallel Extent on the Line of Tangents, between 10 and 10, it will give you the Tangent of 10 Degrees.

If the Chord, or Tangent of 70 Degrees, had been required; then for the Chord you muſt take the parallel Diſtance of half the Arc propoſed, that is, the Chord of 35 Degrees, and repeat that Diſtance twice on the Arc you lay it down on, and you will have the Chord of 70 Degrees; and for finding the Tangent of 70 Degrees to the aforeſaid Radius, you muſt make uſe of the ſmall Line of Tangents: for the great one running but to 45 Degrees, the Parallel of 70 cannot be taken on that, therefore take the Radius of three Inches, and make it a Parallel between 45 and 45 on the ſmall Line of Tangents; and then the parallel Extent of 70 Degrees on the ſaid Line, is the Tangent of 70 Degrees to 3 Inches Radius.

If you would have the Secant of any Arc, then take the given Radius, and make it a Parallel between the beginning of the Line of Secants, that is 0 and 0; ſo the parallel Diſtance between 10 and 10, or 70 and 70, on the ſaid ſecant Line, will give you the Secant of 10, or 70 Degrees, to the Radius of three Inches.

After this manner may the Chord, Sine, or Tangent of any Arc be found, provided the Radius can be made a Parallel between 60 and 60 on the Line of Chords, or between the ſmall Tangent of 45, or Secant of 0 Degrees. But if the Radius be ſo large, that it cannot be made a Parallel between 45 and 45 on the ſmall Line of Tangents, then there cannot be found a Tangent of any Arc above 45 Degrees, nor the Secant of no Arc at all to ſuch a Radius, becauſe all Secants are greater than the Radius, or Semi-diameter of a Circle.

If the Converſe of any of theſe things be required; that is, if the Radius is ſought, to which a given Line is the Chord, Sine, Tangent, or Secant of any Arc, ſuppoſe of 10 Degrees; then it is but making that Line (if it be a Chord) a Parallel on the Line of Chords between 10 and 10, and the Sector will ſtand at the Radius required; that is, the parallel Extent between 60 and 60, on the ſaid Chord-Line, is the Radius.

And ſo if it be a Sine, Tangent, or Secant, it is but making it a Parallel between the Sine, Tangent, or Secant of 10 Degrees, according as it is given; then will the Diſtance of 90 and 90 on the Sines, if it be a Tangent, the Extent from 45 to 45 on the Tangents, and if it be a Secant, the Extent or Diſtance between 0 and 0, be the Radius.

Hence, you ſee, it is very eaſy to find the Chord, Sine, Tangent, or Secant to any Radius.

SECTION III.

Of the USE *of the Sector in Trigonometry.*

USE I. *The Baſe* A C *of the right-lined right-angled Triangle* A B C *being given* 40 *Miles, and the Perpendicular* A B 30 *: to find the Hypothenuſe* B C.

Fig. 22. Open the Sector, ſo that the two Lines of Lines may make a right Angle (by *Uſe* VI. of our Author's) then take, for the Baſe, A C, 40 equal Parts upon the Line of Lines on one Leg of the Sector; and for the Perpendicular A B, 30 equal Parts on the Line of Lines upon the other Leg of the Sector. Then the Extent from 40 on one Line, to 30 on the other, taken with your Compaſſes, will be the Length of the Hypothenuſe B C; and applying it on the Line of Lines, you will find it to be 50 Miles.

USE II. *The Perpendicular* A B *of the right-angled Triangle* A B C *being given* 30 *Miles, and the Angle* B C A 37 *Degrees; to find the Hypothenuſe* B C.

Fig. 22. Take the given Side A B, and ſet it over, as a Parallel, on the Sine of the given Angle A C B; then the parallel Radius will be the Length of the Hypothenuſe B C, which will be found 50 Miles, by applying it on the Line of Lines.

USE III. *The Hypothenuſe* B C *being given, and the Baſe* A C *; to find the Perpendicular* A B.

Fig. 22. Open the Sector, ſo that the two Lines of Lines may be at right Angles; then lay off the given Baſe A C on one of theſe Lines from the Center; take the Hypothenuſe B C in your Compaſſes, and ſetting one Foot in the Term of the given Baſe A C, cauſe the other to fall on the Line of Lines on the other Leg of the Sector, and the Diſtance from the Center to where the Point of the Compaſſes falls, will be the Length of the Perpendicular A B.

USE IV. *The Hypothenuſe* B C *being given, and the Angle* A C B *; to find the Perpendicular* A B.

Take the given Hypothenuſe B C, and make it a parallel Radius, and the parallel Sine of the Angle A C B will be the Length of the Side A B.

USE

USE V. *The Base* A C, *and Perpendicular* A B, *being given, to find the Angle* B C A.

Lay off the Base A C on both Sides of the Sector from the Center, and note its Extent; then take the Perpendicular A B, and to it open the Sector in the Terms of the Base A C: so the Parallel Radius will be the Tangent of B C A.

USE VI. *In a right-lined Triangle, as* A B C, *the Sides* A C, *and* B C, *being given, one* 20 *Miles, and the other* 30, *and the included Angle* A C B 110 *Degrees, to find the Base* A B.

Open the Sector, so that the two Lines of Lines may make an Angle equal to the given Angle A C B of 110 Degrees: then take but the Sides A C, C B, of the Triangle, and lay them off from the Center of the Sector on each of the Lines of Lines, and take in your Compasses the Extent between their Terms, or Ends, and that will be the Length of the sought Side A B, which will be found 41 ½ Miles. Fig. 23.

USE VII. *The Angles* C A B, *and* A C B, *being given, and the Side* C B: *to find the Base* A B.

Take the given Side C B, and turn it into the parallel Sine of its opposite Angle C A B, and the parallel Sine of the Angle A C B, will be the Length of the Base A B. Fig. 23.

USE VIII. *The three Angles of a Triangle, as* A B C, *being given, to find the Proportion of the Sides* A B, A C, B C.

Take the lateral Sines of the Angles A C B, C B A, C A B, and measure them in the Line of Lines, for the Numbers belonging to those Lines will give the Proportions of the Sides. Fig. 23.

USE IX. *The three Sides* A C, A B, C B, *being given, to find the Angle* A C B.

Lay the Sides A C, C B, on the Lines of Lines of the Sector from the Center, and let the Side A B be fitted over in their Terms; so shall the Sector be opened in those Lines, to the Quantity of the Angle A C B. Fig. 23.

USE X. *The Hypothenuse* A C, *of the right-angled Spherical Triangle* A B C, *being given, suppose* 43 *Degrees, and the Angle* C A B, 20 *Degrees, to find the Side* C B.

As Radius is to the Sine of the given Hypothenuse 43 Degrees, so is the Sine of the given Angle C A B 20 Degrees, to the Sine of the Perpendicular C B. Fig. 24.

Take either the lateral Sine of the given Angle C A B, 20 Degrees, and make it a parallel Radius; that is, take 20 Degrees from the Center on the Line of Sines, in your Compasses, and set that Extent from 90 to 90; then the parallel Sine of 43 Degrees, the given Hypothenuse, will, when measured from the Center on the Line of Sines, give 13 Deg. 30 Min. Or take the Sine of the given Hypothenuse A C, 43 Degrees, and make it a parallel Radius; and the parallel Sine of the given Angle C A B, taken and measured laterally on the Line of Sines, will give the Length of the Perpendicular C B, 13 Deg. 30 Min. as before.

USE XI. *The Perpendicular* B C *given, and the Hypothenuse* A C, *to find the Base* A B.

As the Sine Complement of the Perpendicular B C, is to Radius, so is the Sine Complement of the Hypothenuse A C, to the Sine Complement of the Base required. Fig. 24.

Make the Radius a parallel Sine of the given Perpendicular B C, *viz.* 76 Deg. 30 Min. and then the parallel Sine of the Complement of the given Hypothenuse, *viz.* 47 Degrees, measured laterally on the Line of Sines, will be found 49 Degrees, 25 Minutes: therefore the Complement of the required Base, will be 49 Degrees, 25 Minutes; and consequently the Base will be 40 Degrees, 35 Minutes.

The Use of the Sector in the Solution of the before-mentioned Cases of Trigonometry, being understood, its Use in solving the other Cases, which I have omitted, will not be difficult.

Note, The several Uses of the Line of Lines, and Line of Polygons, on this Sector, are the same as the Uses of these Lines upon the *French* Sector, which see.

I now proceed to give some of the particular Uses of the Sector in Geometry, Projection of the Sphere, and Dialling.

SECTION IV.

USE I. *To make any regular Polygon, whose Area shall be of a given Magnitude.*

LET it be required to find the Length of one of the Sides of a regular Pentagon, whose superficial Area shall be 125 Feet, and from thence to make the Polygon.

Having extracted the square Root of ⅕ Part of 125 (because the Figure is to have 5 Sides) which Root will be 5; make the Square A B, whose Side let be 5 Feet: then by means of the Line of Polygons (as directed by our Author in *USE* I. of the Line of Polygons) upon any right Line, as C D, make the Isosceles Triangle C G D so, that C G, being the Semi-diameter of a Circle, C D may be the Side of a regular Pentagon inscribed in it, and let fall the Fig. 25.

Perpendicular G E. Now continuing the Lines E G, and E C, make E F equal to the Side of the Square A B; and from the Point F, draw the right Line F H parallel to G C; then a mean Proportional betwen G E, and E F, will be equal to half the Side of the Polygon ſought, which doubled, will give the whole Side. Now having found the Length of the whole Side, you muſt, upon the Line expreſſing its Length, make a Pentagon, (as directed by our Author in *USE* II. of the Line of Polygons) which will have the required Magnitude.

USE II. *A Circle being given, to find the Side of a Square equal to it.*

Fig. 26. Let E F be the Diameter of the given Circle, which divide into 14 equal Parts, by means of the Line of Lines (as directed by our Author in the Uſe of the Line of equal Parts) then E P, which is 12.4 of thoſe Parts, will be the Side of the Square ſought.

Note, 12.4 is the ſquare Root of 11 × 14.

USE III. *A Square being given, to find the Diameter of a Circle equal to it.*

Fig. 27. Let A B be one Side of the given Square, which divide into 11 equal Parts, by means of the Line of Lines on the Sector; then continue the ſaid Side, ſo that A G may be 12.4; that is, 1.4 of thoſe Parts more, and the Line A G, will be the Diameter of a Circle, equal to the Square whoſe Side is A B.

USE IV. *The tranſverſe and conjugate Diameters of an Ellipſis being given, to find the Side of a Square equal to it.*

Fig. 28. Let A B, and C D, be the tranſverſe and conjugate Diameters of an Ellipſis: firſt, find a mean Proportional betweeen the tranſverſe and conjugate Diameters, which let be the Line E F; then divide the ſaid Line E F, into 14 equal Parts, 12 and $\frac{4}{10}$ of which, will be E G, the Side of the Square equal to the aforeſaid Ellipſis.

USE V. *To find the Magnitude of two right Lines which ſhall be in a given Ratio; about which, an Ellipſis being deſcribed, in taking them for the tranſverſe and conjugate Diameters, the Area of the ſaid Ellipſis, may be equal to a given Square.*

Fig. 29. Let the given Proportion that the tranſverſe and conjugate Diameters are to have, be as 2 to 1; then divide the Side A B of the given Square, into 11 equal Parts. Now as 2 is to 1, (the Terms of the given Proportion) ſo is 11 × 14=154 to a fourth Number; the ſquare Root of which being extracted, will be a Number to which, if the Line A G is taken equal, (ſuppoſing one of thoſe 11 Parts the Side of the Square is divided into, to be Unity) the ſaid Line A G, will be the conjugate Diameter ſought. Then to find the tranſverſe Diameter, ſay, as 1 is to 2, ſo is the conjugate Diameter A G, to the tranſverſe Diameter ſought. To work the firſt of the ſaid Proportions by the Line of Lines on the Sector, ſet 1 over as a Parallel on 2; then the parallel Extent of 154 taken, and laterally meaſured on the Line of Lines, will give 77, the fourth Proportional ſought. In the ſame manner may the latter Proportion be worked.

USE VI. *To deſcribe an Ellipſis, by having the tranſverſe and conjugate Diameters given.*

Fig. 30. Let A B, and E D, be the given Diameters: take the Extent A C, or C B, between your Compaſſes, and to that Extent, open the Legs of the Sector ſo, that the Diſtance between 90 and 90 of the Line of Sines, may be equal to it: then may the Line A C be divided into a Line of Sines, by taking the parallel Extents of the Sine of each Degree, on the Legs of the Sector, between your Compaſſes, and laying them off from the Center C; the Line A C being divided into a Line of Sines (I have only divided it into the Sine of every 10 Degrees) from every of them raiſe Perpendiculars both ways. Now to find Points in the ſaid Perpendiculars, thro which the Ellipſis muſt paſs, take the Extent of the ſemi-conjugate Diameter C E, between your Compaſſes; and then open the Sector ſo, that the Points of 90 and 90, on the Lines of Sines of the Sector, may be at that Diſtance from each other. This being done, take the parallel Sines of each Degree, of the Lines of Sines of the Sector, and lay them off, on thoſe Perpendiculars drawn thro their Complements, in the Line of Sines A C, both ways from the ſaid Line A C, and you will have two Points in each of the Perpendiculars thro which the Ellipſis muſt paſs.

As for Example, the Sector always remaining at the ſame Opening, take the Diſtance from 80 to 80, on the Lines of Sines, between your Compaſſes, and ſetting one Foot in the Point 10, on the Line A C; with the other make the Points *a* and *b*, in the Perpendicular paſſing thro that Point: then the Points *a* and *b*, will be the two Points in the ſaid Perpendicular, thro which the Ellipſis muſt paſs. All the other Points, in this manner, being found, if they are joined by an even Hand, there will be deſcribed the Semi-Ellipſis D A E. In the ſame manner may the other half of the Ellipſis be deſcribed.

Fig. 31. USE VII. *The Bearings of three Towers, ſtanding at* A B C, *to each other being given, that is, the Angles* A B C, B C A, *and* C A B; *and alſo the Diſtances of each of them from a fourth Tower ſtanding between them, as at* D, *being given; that is,* B D, D C, *and* A D *being given:*

to

to find the Diſtances of the Towers at A B C *from each other; that is, to find the Lengths of the Sides* A B, B C, A C, *of the Triangle* A B C.

Having drawn the Triangle E F G ſimilar to A B C, divide the Side E G in the Point H; Fig. 51. ſo that E H may be to H G, as A D is to D C; which may be done by taking the Sum of the Lines A D and D C between your Compaſſes, and ſetting that Extent over as a Parallel on the Line of Lines of the Sector, upon the Side E G of the Triangle, laterally taken on the Line of Lines; for then the parallel Extent of A D will give the Length of E H, and conſequently the Point H will be had.

In like manner muſt the Side E F (or F G) be divided ſo in I, that E I may be to I F, as A D is to D B (or F G muſt be ſo divided, that the Segments muſt be as B D to D C.)

Again, having continued out the Sides E G, E F, ſay, As E H — H G is to H G, ſo is E H + H G to G K; and as E I — I F is to I F, ſo let E I + I F be to F M, which Proportions may eaſily be worked by the Line of Lines on the Sector. This being done, biſect H K and I M, in the Points L N; and about the ſaid Points, as Centers, and with the Diſtances L H and I N, deſcribe two Circles interſecting each other in the Point O; to which, from the Angles E F G, draw the right Lines E O, F O, and O G, which will have the ſame Proportion to each other, as the Lines A D, B D, D C. Now if the Lines E O, F O, and G O are equal to the given Lines A D, B D, D C, the Diſtances E F, F G, and E G, will be the Diſtances of the Towers ſought. But if E O, O F, O G, are leſſer than A D, D B, D C, continue them out ſo, that P O, Q O, R O, and O Q be equal to them; then the Points P, Q, R being joined, the Diſtances P R, R Q, and P Q will be the Diſtances of the Towers ſought. Laſtly, if the Lines E O, O F, O G, are greater than A D, D B, D C, cut off from them Lines equal to A D, B D, D C, and join the Points of Section by three right Lines; then the Diſtances of the ſaid three right Lines, will be the ſought Diſtances of the three Towers.

Note, If E H be equal to H G, or E I to I F, the Centers L and N, of the Circles, will be infinitely diſtant from H and I; that is, in the Points H and I there muſt be two Perpendiculars raiſed to the Sides E F, E G, inſtead of two Circles, till they interſect each other: But if E H be leſſer than H G, the Center L will fall on the other Side of the Baſe E G continued; underſtand the ſame of E I, I F.

USE VIII. *To project the Sphere Orthographically upon the Plane of the Meridian.*

Let the Radius of the Meridian Circle, upon which the Sphere is to be projected, be A E; *Plate 8.* then divide the Circumference of the ſaid Circle into four equal Parts in E, P, Æ, S, and Fig. 1. draw the Diameters E Æ, P S; the former of which will repreſent the Equator, and the latter P S, the Hour-Circle of 6, as alſo the Axis of the World; P being the North-Pole, and S the South-Pole. Then muſt each Quarter of the Meridian be divided into 90 Degrees, by making the Extent from 60 to 60 of the Lines of Chords, on the Sector, equal to the Radius of the Meridian Circle; and taking the parallel Extent of every Degree, and laying them off from the Equator towards the Poles; in which if 23 Deg. 30 Min. be numbered, (*viz.* the Sun's greateſt Declination) from E to ♋ Northwards, and from Æ to ♑ Southwards, the Line drawn from ♋ to ♑ will be the Ecliptick, and the Lines drawn Parallel to the Equator, thro ♋ and ♑, will be the Tropicks.

Now if each Semidiameter of the Ecliptick be divided into Lines of Sines (by making the Diſtance of the Points of 90 and 90, on the Lines of Sines of the Sector, equal to either of the Semidiameters, and taking out the parallel Extent of each Degree, and laying them off both ways from the Center A) the firſt 30 Degrees, from A towards ♋, will ſtand for the Sign *Aries*; the 30 Degrees next following for *Taurus*; the reſt for ♊, ♋, ♌, *&c.* in their Order.

If, again, A P, A S, are divided into Lines of Sines, and have the Numbers 10, 20, 30, *&c.* to 90 ſet to them, the Lines drawn thro each of theſe Degrees, parallel to the Equator, will repreſent the Parallels of Latitude, and ſhew the Sun's Declination.

If, moreover, A E, A Æ are divided into Lines of Sines, and alſo the Parallels, and then there is a Line carefully drawn thro each 15 Degrees; the Lines ſo drawn will be *Elliptical*, and will repreſent the Hour-Circles; the Meridian P E S the Hour of 12 at Noon; that next to it, drawn thro 75 Degrees from the Center, the Hours of 11 and 1; that which is drawn thro 60 Degrees from the Center, the Hours of 10 and 2, *&c.*

Then with reſpect to the Latitude, you may number it from E, Northwards, towards Z, and there place the Zenith, (that is, make the Arc E Z 51 Deg. 32 Min. for *London*;) thro which, and the Center, the Line Z A N being drawn, will repreſent the vertical Circle paſſing thro the Zenith and Nadir Eaſt and Weſt; and the Line M A H, croſſing it at right Angles, will repreſent the Horizon. Theſe two being divided, like the Ecliptick and Equator, the Lines drawn thro each Degree of the Radius A Z, parallel to the Horizon, will repreſent the Circles of Altitude, and the Diviſions in the Horizon, and its Parallels will give the Azimuths, which will be Ellipſes.

Laſtly, If thro 18 Degrees in A N, be drawn a right Line I K, parallel to the Horizon, it will ſhow the Time of Day-breaking, and the End of Twilight. For an Example of this Projection, let the Place of the Sun be the laſt Degree of ♉, the Parallel paſſing thro this Place is L D, and therefore the Meridian Altitude will be M L; the Depreſſion below the

Horizon

Horizon at Midnight H D; the ſemidiurnal Arc L C; the ſeminocturnal Arc C D; the Declination A *b*; the aſcenſional Difference *b* C; the Amplitude of Aſcenſion A C: The Difference between the End of Twilight, and the Break of Day, is very ſmall; for the Sun's Parallel hardly croſſes the Line of Twilight.

If the Sun's Altitude be given, let a Line be drawn for it parallel to the Horizon; ſo it ſhall croſs the Parallel of the Sun, and there ſhew both the Azimuth and the Hour of the Day. As ſuppoſe the Place of the Sun being given, as before, the Altitude in the Morning was found, 20 Degrees, the Line F G, drawn parallel to the Horizon thro 20 Degrees in A Z, would croſs the Parallel of the Sun in ⊙; wherefore F ⊙ ſhews the Azimuth, and L ⊙ the Quantity of the Hour from the Meridian, which is about half an Hour paſt 6 in the Morning, and about half a Point from the Eaſt. The Diſtance of two Places may be alſo ſhewn by this Projection, in having their Latitudes and Difference of Longitude given.

For ſuppoſe a Place in the Eaſt of *Arabia* hath 20 Degrees of North Latitude, whoſe Difference of Longitude from *London*, by an Eclipſe, is found to be five Hours and an *half*: Let Z be the Zenith of *London*, and the Parallel of Latitude for that other Place be L D, in which the Difference of Longitude is L ⊙; wherefore ⊙ repreſenting the Poſition of that Place, draw thro ⊙ a Parallel to the Horizon M H, croſſing the vertical A Z about 70 Degrees from the Zenith; which multiplied by 69, the Number of Miles in a Degree, gives 4830 Miles, the Diſtance of that Place from *London*.

USE IX. *To project the Sphere Stereographically upon the Plane of the Horizon; ſuppoſe for the Latitude of 51 Degrees, 32 Minutes.*

Fig. 2. Draw a Circle of any Magnitude at pleaſure, as N E, S W, repreſenting the Horizon; in which draw the two Diameters, W E, N S, croſſing one another at right Angles, which will be the Repreſentations of two great Circles of the Sphere croſſing each other at right Angles in the Zenith. Let N repreſent the North, E the Eaſt, S the South, and W the Weſt Part of the Horizon.

Note, In all theſe Projections, the Eye is commonly ſuppoſed to be in the Under-pole of the primitive Circle, projecting that Hemiſphere which is oppoſed to the Eye, which will all fall within the primitive Circle; but that Hemiſphere in which the Eye is, will all fall without the primitive Circle, and will run out in an infinite annular Plane, in the Plane of the Projection, and conſequently cannot all of it be projected by Scale and Compaſs.

I. But now let us begin with projecting the Equinoctial. And here we muſt firſt determine the Line of Meaſures, in which the Center of this Circle will be; and this will be done by determining in what Points a Plane, perpendicular to the primitive Circle, will cut the Horizon, whether in the North and South, Eaſt and Weſt, or in what other intermediate Points ſuch a Plane ſhall cut it. The Pole of the World, in this Projection, is elevated 51 Deg. 32 Min. and conſequently the Equinoctial, on the Northern Part of the Horizon, will fall below the Horizon, and it is the Southern Part which here muſt be projected, or which will fall within the primitive Circle; that Plane, whoſe Interſection with the Horizon ſhall produce the Line of Meaſures, will be the Plane of a Meridian paſſing thro the North and South Parts of the Horizon: wherefore N S will be the Line of Meaſures, in which the Center of the projected Equinoctial muſt fall; and ſince it is the Southern Part of the Equinoctial which we are to project, its Center will be towards the North.

To find whereabouts in the Line of Meaſures the ſaid Center will fall, you muſt firſt open the Legs of the Sector, ſo that the Diſtance from 45 Degrees to 45 Degrees, on the Lines of Tangents, is equal to the Radius of the primitive Circle; then take the parallel Extent of the Tangents of 38 Deg. 28 Min. the Height of the Equinoctial above the Plane of the Horizon, and lay it off from Z to *n*, and *n* will be the Center of the projected Equinoctial; and the Secant of the ſame, 38 Deg. 30 Min. will give its Radius, with which the Circle W Q E muſt be deſcribed, which is the Repreſentation of that part of the Equinoctial which is above our Horizon, for the Latitude of 51 Deg. 32 Min.

II. We will next project the Ecliptick, which being a great Circle of the Sphere, muſt cut the Equinoctial at a Diameter's Diſtance; that is, in E, W, the Eaſt and Weſt Points of the Horizon, and conſequently will have the ſame Line of Meaſures with that of the Equinoctial, *viz.* N S. Now let us conſider whether the Center of the Ecliptick falls towards the North, or towards the South of the Horizon; and this will eaſily be determined, by conſidering that the Equinoctial is elevated above the Southern Part of the Horizon 38 Deg. 28 Min. and the Northern Part of the Ecliptick, or the Northern Signs, are elevated above the Equinoctial 23 Deg. 30 Min. which in all, make 62 Degrees, which is leſſer than 90 Deg. So that it muſt fall towards the South, and conſequently the Center muſt be Northwards, and will be found, (the Sector remaining open as before) by ſetting off the Tangent of 62 Deg. from *z* to *b*, and the Secant of 62 Deg. will give its Radius; with which the Circle W C E, the Repreſentation of the Northern half of the Ecliptick, muſt be deſcribed.

The Southern Part of the Ecliptick is likewiſe, for the moſt part, projected on the horizontal Projection, and made to fall within the primitive Circle; but this cannot be, the Globe remaining fixed: for that part of the Ecliptick, which is below the Horizon, will be thrown out of the primitive Circle; ſo that it cannot be projected, unleſs the Globe be ſuppoſed to

be

Plate VII.

fronting page 72.

Fig. 1.

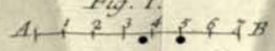

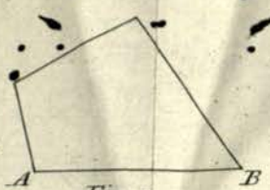

Fig. 5.

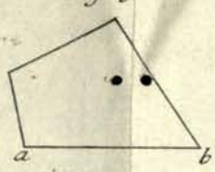

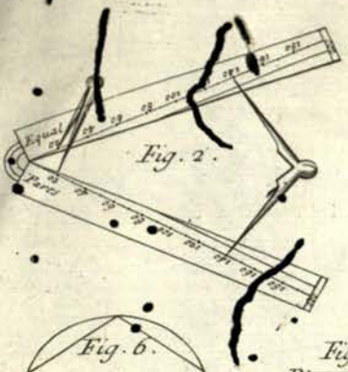

Fig. 2.

Fig. 3.

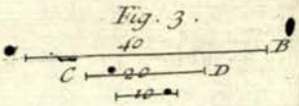

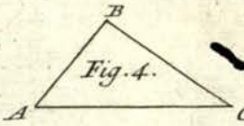

Fig. 4.

Fig. 14.

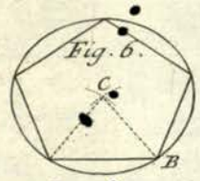

Fig. 6.

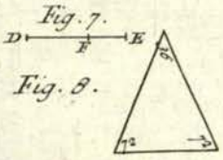

Fig. 7.

Fig. 8.

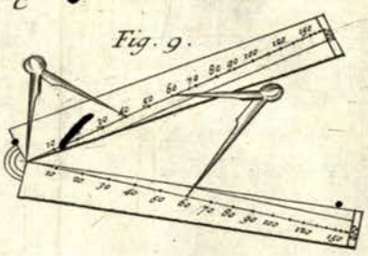

Fig. 9.

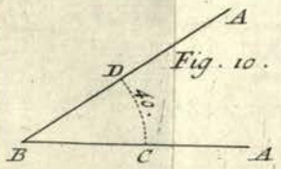

Fig. 10.

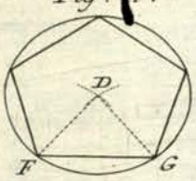

Fig. 11.

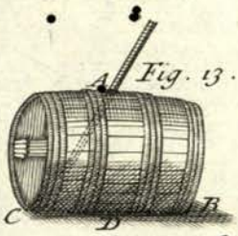

Fig. 13.

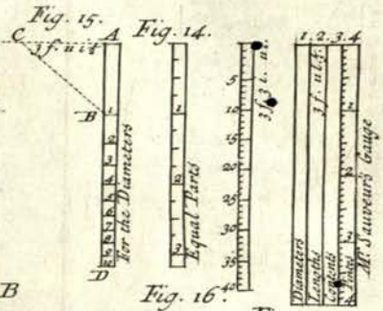

Fig. 15. Fig. 16. Fig. 17.

Fig. 12.

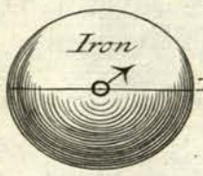

Fig. 18.

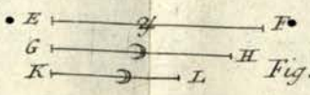

Fig. 19.



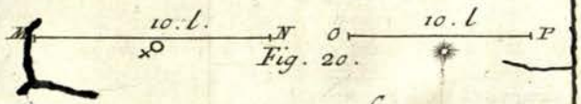

Fig. 20.

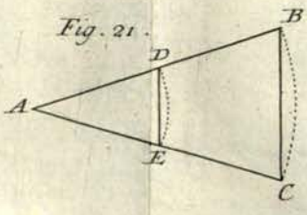

Fig. 21.

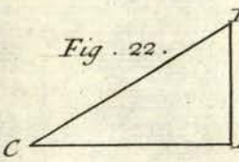

Fig. 22.

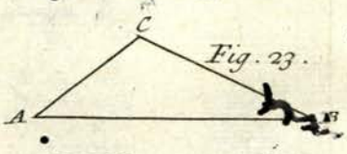

Fig. 23.

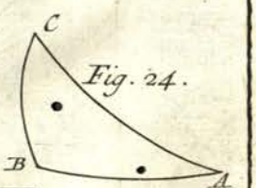

Fig. 24.



Fig. 27.

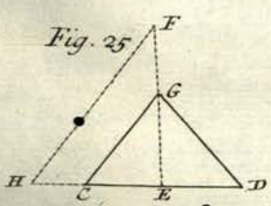

Fig. 25.

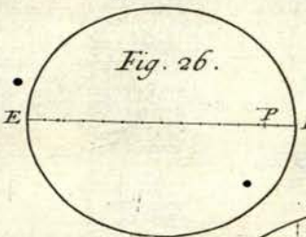

Fig. 26.



Fig. 27.

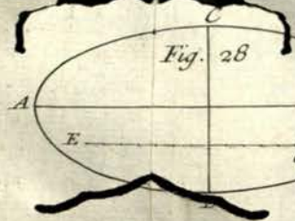

Fig. 28



Fig. 29.

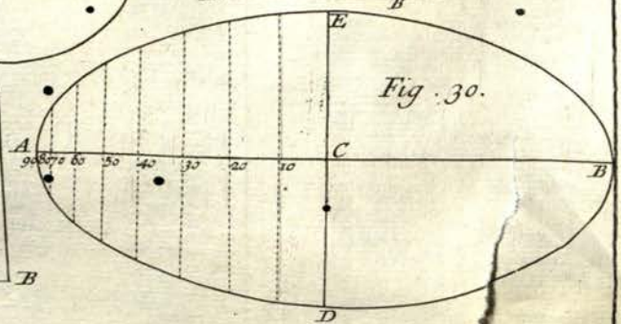

Fig. 30.

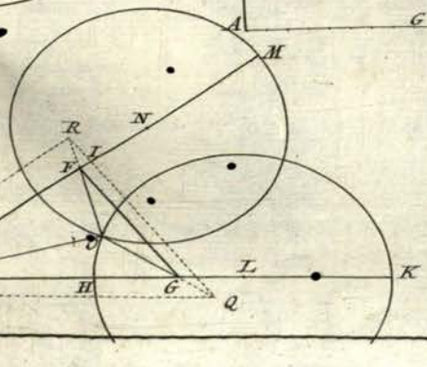

Fig. 32.

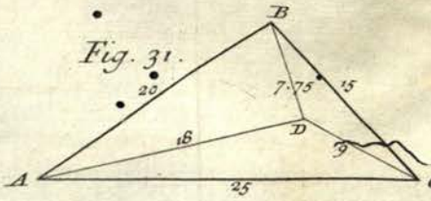

Fig. 31.

I Senex sculp.t

be turned round, and by that means the Southern Part of the Ecliptick to be brought above the Horizon; but ſuch a Revolution of the Sphere, where it makes any Alteration, is ſcarce allowable: however, I ſhall ſhew how it is uſually projected.

The ſame Line of Meaſures N S remains ſtill, and the Circle muſt fall to the South, and conſequently its Center to the North of the Horizon; therefore nothing remains but to find its Elevation above the Horizon. The Northern Part of the Ecliptick falls 23 Deg. 30 Min. nearer the Zenith than the Equinoctial does; therefore the Southern Part, being brought above the Horizon, muſt be 23 Deg. 30 Min. nearer the Horizon than the Equinoctial: ſo that 23 Deg. 30 Min. being taken from 38 Deg. 28 Min. there remains 15 Deg. for the Diſtance of that part of the Ecliptick above the Horizon. It will be repreſented by W *e* E, which is deſcribed by ſetting off the Tangent of 15 Degrees for the Center, and taking the Secant of the ſame for the Radius.

III. N S produced will alſo be the Line of Meaſures for all Parallels of Declination, and Parallels of Latitude: for the Poles of leſſer Circles being the ſame as thoſe of the great Circles, to which they are parallel, it is manifeſt that the ſame Plane, which is at right Angles to the Equinoctial and Horizon, will alſo be at right Angles to all leſſer Circles parallel to the Equinoctial, and the ſame will hold as to Circles parallel to the Ecliptick: But N S is the Line of Meaſures of the Equinoctial and Ecliptick, and conſequently muſt be the Line of Meaſures of all Circles parallel to either of them; therefore the Centers of ſuch leſſer Circles will be in N S produced, if there be Occaſion. Now to project them, for Inſtance, the Tropick of *Cancer*; conſider, in this Poſition of the Sphere, what will be its neareſt and greateſt Diſtance from the Zenith, or the Pole of the primitive Circle, which you will find to be 28 Degrees; for the Equinoctial being elevated 38 Deg. 28 Min. above the Horizon, and the Tropick of *Cancer* being 23 Deg. 30 Min. from the Equinoctial, which, being added together, gives 62 Deg. which ſubſtracted from 90 Deg. leaves 28 Deg. its Diſtance from the Zenith on the South-ſide of the Horizon; therefore the Half-Tangent of 28 Deg. or the Tangent of 14 Deg. ſet from Z to C, will give one Extremity of its projected Diameter: Then the Diſtance from the Zenith to the Pole, being 38 Deg. 28 Min. and from the Pole to the Tropick of *Cancer* 66 Deg. 30 Min. the Sum of theſe, *viz.* 104 Deg. 58 Min. will be its greateſt Diſtance from the Zenith; the Half-Tangent of which, ſet from Z to *a*, will give the other Extremity of its projected Diameter: therefore having got C *a* the Diameter, biſect it, and deſcribe the Circle ♋ C ♋.

The Tropick of *Capricorn* may be deſcribed in the ſame manner: for the Diſtance of the Equinoctial and the Zenith being 51 Deg. 32 Min. if to this be added 23 Deg. 30 Min. you will have 55 Deg. 2 Min. equal to the neareſt Diſtance of the Tropick of *Capricorn*, on the South-ſide of the Horizon; the Half-Tangent of which being ſet from Z to *e*, will give one Extremity of its Diameter. Then the Diſtance between the Zenith and the Pole, *viz.* 38 Deg. 28 Min. and the Diſtance between the Pole and the Equinoctial, which is 90 Deg. and the Diſtance between the Equinoctial and the Tropick of *Capricorn*, which is 23 Deg. 30 Min. being all added together, will give the greateſt Diſtance of the Tropick of *Capricorn*, from the Zenith, *viz.* 152 Deg. 2 Min. the Semi-tangent of which being ſet from Z towards the North, will give the other Extremity of the Diameter. Biſect the Diameter found in *e*, and deſcribe the Circle ♑ C ♑, which is the Repreſentation of ſo much of the Tropick of *Capricorn*, as falls within the primitive Circle.

IV. The Polar Circle is 23 Deg. 30 Min. from the Pole; but the Pole being elevated, on the North-ſide the Horizon, 51 Deg. 32 Min. and 51 Deg. 32 Min. added to 23 Deg. 30 Min. whoſe Sum is 75 Deg. 2 Min. is leſſer than 90 Deg. ſo that it does not paſs beyond the Zenith; therefore 75 Deg. 2 Min. taken from 90 Deg. leaves 15 Deg. which is the neareſt Diſtance of the Polar Circle from the Zenith: And the Half-Tangent of 15 Deg. ſet from Z to *v*, will give one Extremity of its projected Diameter; and then 15 Deg. added to 47 Deg. equal to 62 Deg. will be its greateſt Diſtance from the Zenith: the Half-Tangent of which Diſtance, ſet from Z to P, will give the other Extremity of its projected Diameter; ſo that its Diameter *v p* being found, it is but biſecting it, and the Circle may be deſcribed.

V. I ſhall now ſhew how to project the Hour-Circles. And, Firſt, a Line of Meaſures muſt be determined, in which their Centers ſhall be, if poſſible; but you may eaſily diſcover it impoſſible for one Line of Meaſures to ſerve them all: for they are differently inclined to the Horizon, and ſo the Plane of no one great Circle can be at right Angles to the Horizon and all the Hour-Circles; therefore the Plane of a great Circle at right Angles to the Horizon, and one of them, muſt be found: which is poſſible, becauſe the Hour-Circles being all at right Angles to the Plane of the Equinoctial, their Poles will be all found in this Circle; but the Poles of all great Circles, being 90 Degrees diſtant from their Planes, the Hour-Circle of 12, and the Hour-Circle of 6, muſt of neceſſity paſs thro each other's Poles, and ſo will be at right Angles to one another: But the Hour-Circle of 12 is at right Angles to the Horizon, and interſects it in N S; therefore the Line N S will be the Line of Meaſures, in which the Center of the Hour-Circle of 6 will be, and its Center will be towards the South-Parts of the Horizon, becauſe all the Hour-Circles paſs thro the Pole which falls towards the North, the Elevation of this Circle above the Horizon being the ſame with that

of the Pole, *viz.* 51 Deg. 32 Min. then take the Tangent of 51 Deg. 32 Min. and ſet it from Z to K; and upon the Center K, and with the Secant of the ſame Elevation, deſcribe W P E, which is the Circle required.

The Point P, where N S, W E, interſect one another, is the Repreſentation of the Pole of the World; for N S being the Repreſentation of the Hour-Circle of 12, the projected Pole muſt be ſomewhere in this Line; but it muſt be ſomewhere in W E, which is likewiſe the Projection of an Hour-Circle: therefore it muſt be in that Point where theſe two projected Circles interſect one another, that is, in the Point P; P is the Point thro which all the Hour-Circles muſt paſs in the Projection.

In order to draw the reſt of the Hour-Circles, we muſt have recourſe to a *Secondary* Line of Meaſures, which may thus be determined: To P K, at the Point K, erect D B at right Angles, and produce the Circle W P E, till it meet the Line D B, in the Points D and B; and the Line D B will be the ſecondary Line of Meaſures in which the Centers of all the Hour-Circles will be found; for let the Hour-Circle of *6*, D P B, be conſidered as the primitive Circle, in whoſe Under-Pole (which will be in the Equinoctial) K, let the Eye be placed; then D B will be the Repreſentation of the Equinoctial, for it paſſing thro the Eye will be projected into a right Line: but the Equinoctial is at right Angles to the Hour-Circles, both the primitive and all the reſt; therefore it will be the ſecondary Line of Meaſures, upon this Suppoſition, upon which will be all their Centers. In order to find which, ſet the Sector to the Radius P K, then take off parallel-wiſe the Tangents of 15 Deg. 30 Deg. 45 Deg. the Elevations of the Hour-Circles above the Hour-Circle at *6*, and ſet them both ways, from K to *r*, from K to *ſ*, from K to *r*, *&c.* then upon thoſe Centers, and with the Secants of the ſame Elevations, deſcribe the Circles P P, P Q, and P T, which will be the Hour-Circles; for they are all great Circles of the Sphere, paſſing thro the Pole P, and make Angles with one another of 15 Deg. or are 15 Deg. diſtant from each other: and the Portions of thoſe Circles which fall within the primitive Circle N E S W, as H P *h*, are the Repreſentations of thoſe Halves of the Hour-Circle, which are above our Horizon in our Latitude.

VI. In like manner the Circles of Longitude may be drawn, by determining the ſecondary Line of Meaſures R S, in which all their Centers will be; and this Line will be determined after the ſame manner with D B above, and the Circles of Longitude drawn as before the Meridians were drawn: for the Line N S will be the Line of Meaſures, with reſpect to one of them paſſing thro E and W, the Eaſt and Weſt Points of the Horizon. In order to draw this Circle, conſider its Elevation above the Horizon, which will be found by conſidering the Diſtance of the Pole of the Ecliptick, from the Pole of the World, which will be 28 Deg. 2 Min. the Elevation of this Circle above the Horizon. Set the Tangent of 28 Deg. 2 Min. from Z to Q, and with the Secant of the ſame Diſtance, deſcribe the Circle W *p* E; to *p* Q, at the Point Q, erect R S at right Angles, which will be the ſecondary Line of Meaſures. In this Line from Q (the Sector being ſet to *p* Q) ſet off the Tangents of 24 Deg. 40 Deg. according to the Number of Circles you have a Deſire to draw, from Q to *x*, from Q to *y*, *&c.* and with the Secants of 20 Deg. 40 Deg. *&c.* deſcribe the Circles of Longitude, M P *m*, &c.

VII. The Repreſentations of Azimuths, in this Projection, will be all right Lines, and any Number of them may be drawn, making any aſſigned Angles with one another, if the Limb be divided into its Degrees by help of the Sector, and thro theſe Degrees be drawn Diameters to the primitive Circle.

VIII. All Parallels of Altitude, in this Projection, will be Circles parallel to the primitive Circle, and may be eaſily drawn, by dividing a Radius of the primitive Circle, into Half-Tangents, and deſcribing upon the Center Z, thro the Points of Diviſion, concentrick Circles. I ſhall omit drawing of them, leſt the Scheme be too much perplexed.

USE X. *To project the Sphere Stereographically upon the Plane of the Solſtitial Colure for the Horizon of* 51 *Deg.* 32 *Min.*

Fig. 3. Draw the Circle H B O C, repreſenting the primitive Circle; and the Diameter H O, repreſenting the Horizon: Set off the Chord of 51 Deg. 32 Min. from O to P, having firſt ſet the Sector to the Radius of the Circle, which will give the Polar Point, and draw the Diameter P *p*, repreſenting the Hour-Circle of *6*.

I. The Equinoctial may be repreſented, by drawing the Diameter E Q at right Angles to the Diameter P *p*.

II. Set off 23 Deg. 30 Min. from the Chords, from E to ♋, and from Q to ♑, which will repreſent the Ecliptick.

III. The Tropicks of *Cancer* and *Capricorn* may be drawn thus: Take the Secant of *66* Deg. 30 Min. the Diſtance of each of them from their reſpective Poles, and ſet it both ways, from the Center A in P *p* produced, which will give the two Points *e e* the Centers of the two Circles, and their Radii will be the Tangents of the ſame, *66* Deg. 30 Min.

IV. The Polar Circles, as alſo all other Parallels of Declination, may be drawn in the ſame manner.

V. The Line of Meaſures for the Azimuths will be H O, and the Line of Meaſures for the Almacanters will be B C.

VI.

VI. ♋, ♑, or the Ecliptick, will be the Line of Meaſures for the Circles of Longitude, and the Line of Meaſures for the Circles of Latitude will be N S, all of which may be eaſily drawn from what is ſaid in the precedent Uſe.

VII. The Ecliptick may be divided into its proper Signs in this Projection, by ſetting off the Tangents of 15 Deg. 30 Deg. 45 Deg. both ways from A.

USE XI. *To draw the Hour-Lines upon an erect direct South Plane, as alſo on an Horizontal Plane.*

Firſt, draw the indefinite right Line C C, for the Horizon and Equator, and croſs it at right Angles in the Point A, about the middle of the Line, with the indefinite right Line A B, ſerving for the Meridian, and the Hour Line of 12. then take out 15 Deg. from the Line of Tangents on the Sector (the Sector being ſet to a parallel Radius leſſer than the Extent from 45 Deg. to 45 Deg. of the leſſer Lines of Tangents, when the Sector is quite opened) and lay them off in the Equator on both Sides from A, and one Point will ſerve for the Hour of 11, and the other for the Hour of 1. Again, take out the Tangent of 30 Deg. (the Sector being opened to the ſame Radius) and lay it off on both Sides the Point A in the Equator; and one of theſe Points will ſerve one for the Hour of 10, and the other for the Hour of 2. In the ſame manner, lay off the Tangent of 45 Deg. for the Hours of 9 and 3, the Tangent of 60 Deg. for the Hours of 8 and 4, and the Tangent of 75 Deg. for the Hours of 7 and 5. But note, becauſe the greater Tangents on the Sector run but to 45 Deg. therefore you muſt ſet the parallel Radius of the leſſer Tangents, when you come above 45 Deg. to the Extent of the Radii of the greater Tangents. Fig. 4.

Now if you have a mind to ſet down the Parts of an Hour, you muſt allow 7 Deg. 30 Min. for every half Hour, and 3 Deg. 45 Min. for one quarter. This done, you muſt conſider the Latitude of the Place in which the Plane is, which ſuppoſe 51 Deg. 30 Min. then if you take the Secant of 51 Deg. 32 Min. off from the Sector, it remaining opened to the parallel Radius of the leſſer Tangents, and ſet it off from A to V, this Point V will be the Center of the Plane; and if you draw from V, right Lines to 11, 10, 9, *&c.* and the reſt of the Hour Points, they will be the required Hour Lines.

But if it happen, that ſome of theſe Hour Points fall out of the Plane, you may thus remedy yourſelf, by means of the larger Tangents.

At the Hour Points of 3 and 9, draw occult Lines parallel to the Meridian; then the Diſtances D C, between the Hour-Line of 6, and the Hour Points of 3 and 9, will be equal to the Semi-diameter A V; and if they be divided in the ſame manner as the Line A C is divided, you will have the Points of 4, 5, 7, and 8, with their Halves and Quarters.

For take out the Semi-diameter A V, and make it a parallel Radius, by fitting it over in the Tangents of 45 and 45; then take the parallel Tangent of 15 Deg. and it will give the Diſtance from 6 to 5, and from 6 to 7. The Sector remaining thus opened, take out the parallel Tangent of 30 Deg. and it will give the Diſtance from 6 to 4, and from 6 to 8: the like may be done for Halves and Quarters of Hours.

The Hour Points may be otherwiſe denoted thus: Having drawn a right Line for the Equator, as before, and aſſumed the Point A for the Hour of 12, cut off two equal Lines A 10, and A 2. then upon the Diſtance between 10 and 2, make an equilateral Triangle, and you will have B for the Center of the Equator, and the Line A B, will give the Diſtance from A to 9, and from A to 3. This done, take out the Diſtance between 9 and 3, and this will give the Diſtance from B to 8, and from 8 to 7, and from 8 to 1: and again, from B to 4, and from 4 to 5, and from 4 to 11; ſo have you the Hour Points: and if you take out the Diſtances B 1, B 3, B 5, *&c.* the Points may be found not only for the Half-Hours, but for the Quarters.

In the ſame manner are the Hour Lines drawn on a Horizontal Plane, only with this Difference, that A H is the Secant of the Complement of the Latitude, and the Hour Lines of 4, 5, 7, 8, are continued thro the Center.

USE XII. *To draw the Hour Lines upon a Polar Plane, as alſo on a Meridional Plane.*

In a Polar Plane, the Equator may be alſo the ſame with the Horizonal Plane, and the Hour Points may be denoted as before, in the laſt Uſe: but the Hour Lines muſt be drawn parallel to the Meridian. Fig. 5.

In a Meridional Plane, the Equator will make an Angle with the Horizontal Line, equal to the Complement of the Latitude of the Place; then may you aſſume the Point A, and there croſs the Equator with a right Line, which will ſerve for the Hour Line of 6: then the Tangent of 15 Deg. being laid off in the Equator on both Sides from 6, will give the Hour Points of 5 and 7; and the Tangent of 30 Deg. the Hour Points of 8 and 4; the Tangent of 45 Deg. the Hour Points of 3 and 9; the Tangent of 60 Deg. the Hour Points of 2 and 10: and laſtly, the Tangent of 75 Deg. will give the Hour Points of 1 and 11; and if right Lines are drawn thro theſe Hour Points, croſſing the Equator at right Angles, theſe ſhall be the Hour Lines required.

USE

USE XIII. *To draw the Hour Lines upon a vertical declining Plane.*

Fig. 6. Firſt draw A V the Meridian, and A E the Horizontal Line, croſſing one another in the Point A; then take out A V, the Secant of the Latitude of the Place, which ſuppoſe 51 Deg. 32 Min. and prick it down on the Meridian from A to V. Now becauſe the Plane declines, which ſuppoſe 40 Deg. Eaſtward, you muſt make an Angle of the Declination upon the Center A, below the Horizontal Line, on the left Side of the Meridian, becauſe the Plane declines Eaſtwards; for if it had declined Weſtward, the ſaid Angle muſt have been made on the right Side of the Meridian. This being done, take A H, the ſecant Complement of the Latitude, out of the Sector, and prick it down in the Line of Declination from A to H, as was done for the Semi-diameter in the Horizontal Plane: then draw an indefinite right Line thro the Point A, perpendicular to A H, which will make an Angle, with the Horizontal Line, equal to the Plane's Declination, and will be as the Equator in the Horizontal Plane. Again, take the Hour Points out of the Tangents, as in the laſt Problem, and prick them down on this Equator on both Sides, from the Hour of 12 at A; then lay your Ruler, and draw right Lines thro the Center H, and each of theſe Hour Points, and you will have all the Hour Lines of an Horizontal Plane, except the Hour of 6, which is drawn thro H perpendicular to H A. Laſtly, you muſt note the Interſections that theſe Hour Lines make with A E, the Horizontal Line of the Plane, and then if right Lines are drawn thro the Center V, and each of theſe Interſections, they will be the Hour Lines required.

The Hour Points may be pricked down otherwiſe, thus: Take out the Secant of the Plane's Declination, and prick it down in the Horizontal Line from A to E, and thro E draw right Lines parallel to the Meridian, which will cut the former Hour Lines of 3 or 9, in the Point C; then take out the Semi-diameter A V, and prick it down in thoſe Parallels from C to D, and draw right Lines from A to C, and from V to D; the Line V D will be the Hour of 6: and if you divide thoſe Lines A C, D C, in the ſame manner as D C is divided in the Horizontal Plane, the Hour Points required will be had.

Or you may find the Point D, in the Hour of 6, without knowing either H or C; for having pricked down A V in the Meridian Line, and A E in the Horizontal Line, and drawn Parallels to the Meridian thro the Points at E, take the Tangent of the Latitude out of the Sector, and fit it over in the Sines of 90 Deg. and 90 Deg. and the parallel Sine of the Plane's Declination, meaſured in the ſame Tangent Line, will there ſhew the Complement of the Angle D V A, which the Hour Line of 6 makes with the Meridian: then having the Point D, take out the Semi-diameter V A, and prick it down in thoſe Parallels from D to C; ſo ſhall you have the Lines D C, A C, to be divided, as before.

Thus have you the Uſe of the Sector apply'd in reſolving ſeveral uſeful Problems. I might have laid down many more Problems in all the practical Parts of Mathematicks, wherein this Inſtrument is uſeful; but what I, and our Author have ſaid of this Inſtrument, will, I believe, be ſufficient to ſhew Perſons skill'd in the ſeveral practical Parts of Mathematicks, the Manner of uſing this Inſtrument therein.

For the Uſes of the Lines of Numbers, Artificial Sines, and Tangents; as alſo the Lines of Latitude, Hours, and Inclination of Meridians; *See* USES *of* Gunter's *Scale.*

BOOK



BOOK III.

Of the Conſtruction and Uſe of ſeveral different Sorts of Compaſſes, *and other Curious Inſtruments.*

CHAP. I.

Of the Conſtruction and Uſes of ſeveral Sorts of Compaſſes.

HAVING already treated of Common Compaſſes, uſually put into Caſes of Inſtruments, we proceed now to mention ſome others, ſometimes likewiſe placed in Caſes of different Bigneſſes.

The Conſtruction of Hair-Compaſſes.

Theſe Compaſſes are ſo called, becauſe of a Contrivance in the Body of them, by means of which an Extent may be taken to a hair's Breadth. *Plate 9. Fig. A.* We have before hinted, that the Goodneſs of Compaſſes conſiſts chiefly in having the Motion of their Head ſufficiently eaſy, and that they open and ſhut very equally; and that they may do ſo, the Joints ought to be well ſlit, and very equal in Thickneſs.

The Manner of conſtructing the Joints, is thus: We firſt, with a Steel-Saw, ſlit the Head in two Places, ſo that there remains a Middle-Piece, the Thickneſs of a Card; then we ſlit the other Leg of the Compaſſes, in the middle of the Joint, to receive the Middle-Piece which was reſerved for that purpoſe; afterwards the Joints muſt be filed and ſtraightned, ſo that they may be well joined every where. This being done, we drill a round Hole thorow the middle of the Head, in Bigneſs proportional to that of the Compaſſes, for the Rivet to go through; the Rivet ought to be very round, and exactly fill the aforeſaid Hole. When we have rivetted it, the Head of the Compaſſes muſt be warmed, and a little yellow Wax poured between the Joints, for leſſening the Friction of the Legs in opening and ſhutting. Laſtly, we generally put upon the Head two turned Cheeks, ſerving for Counter-Rivets, and to preſerve the Head.

The little Screw at the Bottom of the Body of theſe Hair-Compaſſes, is to move the Steel Point backwards or forwards, at pleaſure: this Point is faſtened to the Top of the Compaſſes by two Rivets, ſo that in turning the Screw it ſprings. The other Steel Point muſt be ſolder'd to the other Leg, as all other Points of Compaſſes are that are fixed. Now to fit theſe Points for ſoldering, they muſt be filed ſo, as to go into two Slits made in the Bottom of the Body of the Compaſſes, that there they may be well joined, and the Solder ſtrongly hold them.

Note, Solder is commonly made with Silver and Thirds of Copper, that is, twice more Silver than Copper: For Example; with one Dram of Silver, we mix half a Dram of Copper, which muſt be firſt melted in a Crucible, and afterwards, when cold, hammer'd to about the Thickneſs of a Card, and cut into ſmall Pieces that it may the ſooner run, when there is uſe for it. Solder is likewiſe often made with Copper and Zink mixed together, *viz.*

In melting ⅓ of Copper, with ⅔ of Zink: In ſoldering, we uſe Borax finely bruiſed, which makes the Solder better run and penetrate the Joints, or any thing elſe to be ſoldered.

Of the German *Compaſſes.*

Fig. B. The Legs of theſe Compaſſes are ſomething bent, ſo that, when ſhut, the Points only touch each other. One Point of theſe Compaſſes may be taken off, and others put on, by means of a ſmall ſquare Hole made in the Bottom of the Body, for the Points to go in, and a Screw to keep them faſt when in: but theſe Points ought very well to fit the aforeſaid ſquare Hole, that they may not ſhake.

The Points generally put on, are,

Firſt, A Drawing-Pen Point, by means of which, Lines fine or coarſe may be drawn with Ink, by help of a little Screw near the Point of the Drawing-Pen. This Drawing-Pen Point, as well as the other Points to be put on, has a ſmall Joint, almoſt like the Head of a Pair of Compaſſes, by means of which it may be kept perpendicular to the Paper, according as the Compaſſes are more or leſs opened. This Point is repreſented by *Fig.* 3.

Secondly, A Porte-Craion Point, repreſented by *Fig.* 2, for drawing Lines with a Pencil.

And *Laſtly*, a Dotting-Wheel Point, (*Fig.* 1.) whoſe Uſe is to make dotted Lines. What we call a Dotting-Wheel, is a little Wheel of Braſs, or other Metal, about 3 Lines in Diameter, round which is made little pointed Teeth. This Wheel is faſtened between two little Pieces of Braſs by a ſmall Pin, ſo that it may freely turn round, almoſt like a Spur; but the ſaid Teeth muſt not be too far diſtant from each other, becauſe then the Dots the Wheel makes, will alſo be too far diſtant from each other.

The Conſtruction of theſe Compaſſes as to their Joints, *&c.* being the ſame as thoſe before ſpoken of, I ſhall only add, that ſince the Beauty of Compaſſes conſiſts very much in their being well poliſhed; for this effect, we firſt rub the Compaſſes with Slate-Stone dipped in Water; then we rub every part of the Compaſſes with a flat Stick of ſoft Wood, and a Mixture of Emery temper'd with Oil, or fine Tripoly. And laſtly, we wipe the Compaſſes clean with a Cloth or Piece of Shamoy.

Of the Spring-Compaſſes.

Fig. C. Theſe Compaſſes are all made of tempered Steel, which are ſo hard every where, that a File cannot touch them; and the Head of theſe Compaſſes is rounded, that by its Spring it opens and ſhuts itſelf: the Circular Screw fix'd to one of the Legs, ſerves to open or ſhut it, by means of a Nut. Theſe Compaſſes are very fit to take ſmall Lengths, and make ſmall Diviſions; yet they ought to be but ſhort, and ſo tempered, that they may have a good Spring, and not break.

Of the Clock-makers Compaſſes.

Fig. D. Theſe Compaſſes, which are ſtrong and ſolid, ſerve to cut Paſt-board, Braſs, and other the like things; the Quadrant croſſing it, ſerves ſtrongly to fix it to a propoſed Opening, by help of a Screw preſſing againſt it. The Nut at the End of the ſaid Quadrant, is to open or ſhut the Compaſſes at pleaſure, in turning the ſaid Nut, which ought to be ſo riveted to the Leg of the Compaſſes, that it may make the other Leg move forwards or backwards. The Four Points ought to be made of well tempered Steel. That of *Fig.* 1. is filed ſlopewiſe, like a Graving-Tool, to cut Braſs; that of *Fig.* 2. is like a pointed Button: and the two other Points are in figure of the fixed Points of common Compaſſes; but they muſt be very ſtrong in proportion to the Compaſſes.

There are different ways of tempering the Points of Compaſſes, or other Pieces of Steel: For Example; the Points of ſmall Compaſſes are tempered by means of a Lamp, and a ſmall Braſs Pipe: for blowing in the Pipe, cauſes a ſtrong lively Flame, in which putting the Points, or other Things, to be hardened, and they will become almoſt inſtantly red hot, and when they are cold, they will be very hard. But the Points of great Compaſſes, and other Steel Tools, are tempered with a Charcoal Fire, by blowing thro the aforeſaid Pipe, and heating them to a Cherry Colour, and afterwards putting them into Water, and then they will be render'd very hard.

Of the three-legg'd Compaſſes.

Fig. E. The Uſe of theſe Compaſſes is to take three Points at once, and ſo to form a Triangle, or to lay down three Poſitions of a Map to be copied at once, *&c.*

The Conſtruction of theſe Compaſſes doth not much differ from the Conſtruction of the others, excepting only that the third Leg has a Motion every way, by means of a turned Rivet, riveted by one End to the two other Legs; and at the other End there muſt be a turned Cheek, and a round Plate ſerving for a Joint to the third Leg: the little Figure 1 ſhows how the Rivet is made.

Of the Sea-Chart Compaſſes.

Fig. F. The Legs of theſe Compaſſes are crooked, and widened towards the Head, ſo that by preſſing the two Legs with your Hand, you may open them. Their Conſtruction ſufficiently

appears

appears from the Figure, and their Uſe will be mentioned in the Inſtruments for Navigation.

Of the ſimple Proportional Compaſſes.

Theſe Compaſſes are uſed in dividing of Lines into 2, 3, 4, or 5 equal Parts; as alſo to re- Fig. G.
duce ſmall Figures to greater ones, and contrariwiſe, *&c.* You muſt take care in making theſe Compaſſes, that the Head be drill'd in a right Line with the Legs, and that the Points are not one forwarder than another. Now if you have a mind to make one of theſe Pair of Compaſſes to take the ½ of a Line, the Diſtance from the Center of the Joint to the Ends of either of the longeſt Legs, muſt be twice the Length of either of the ſhorteſt Legs; and ſo in proportion for others. *Note*, The Compaſſes of Figure G, are for dividing of Lines into 3 equal Parts; whence the Diſtance from the Center marked 5, to the Points 2, 2, is three times the Diſtance from the ſaid Center, to the Points 3 or 4: ſo that if the third Part of the Line 2, 2, be required, its whole Length muſt firſt be taken between the longeſt Legs of the Compaſſes, which remaining thus opened, the Diſtance between the Points of the ſhorteſt Legs, will be ⅓ of the given Line.

Of the moveable-headed Proportional Compaſſes.

The Uſe of theſe proportional Compaſſes, is to divide a given Line into any Number of Fig. H.
equal Parts, as alſo to divide the Circumference of a Circle, ſo that a regular Polygon may be inſcribed therein.

Theſe Compaſſes conſiſt of two equal Legs, each of which is furniſh'd with two Steel Points, and are hollow'd in, for a Curſor to ſlip up and down; in the middle of which Curſor, there is a Screw ſerving to join the Legs, and to faſten them in divers Places by means of a Nut: but the Legs muſt be hollow'd in exactly in the middle of their Breadth, that ſo the Center of the Curſor may be in a right Line with the Points of the Legs, and the Curſor ſlide very exactly along the Legs: as alſo the Head-Screw muſt exactly fill the Hole in the Curſor, ſo that nothing may ſhake when the Legs are faſtened with the Nut.

Figure 1, repreſents the Screw, Figure 2, the Nut, Figure 3, half the Curſor, which muſt be joined by a like half. You may ſee by that little Figure, that there is a Piece in the middle left exactly to fit the Hollow of the Leg of the Compaſſes: the ſhadow'd Spaces of the ſaid Figure, are to contain the two Sides of the Leg; underſtand the ſame of the other half of the Curſor.

Figure 1, is one of the Legs ſeparate, upon which are the Diviſions for equal Parts: for upon one Side of one of the Legs, are the Diviſions for dividing of Lines into equal Parts; and upon one Side of the other Leg, are denoted the Numbers ſhewing how to inſcribe any regular Polygon in a propoſed Circle.

Now to make the Diviſions for dividing Lines into equal Parts, take a well divided Scale, or a Sector, which is better, becauſe it is almoſt a univerſal Scale: then take the exact Length of one of the Legs of your proportional Compaſſes between your Compaſſes, and having opened the Sector, ſo that the Diſtance between 120 and 120 of the Line of Lines be equal to that Extent, take the Diſtance from 40 to 40, which lay off upon the Leg of your Compaſſes, and at the End thereof, ſet the Number 2, which will ſerve to divide any given Line into two equal Parts: The Sector ſtill continuing opened to the ſame Angle, take the Diſtance from 30 to 30, on the Line of equal Parts, and lay off upon the aforeſaid Leg of the Compaſſes, where ſet down the Number 3, and that will give the Diviſion for taking ⅓ of any given Line. Again; take 24 equal Parts, as before, from the Line of Lines, lay them off upon the Leg, and that will give the Diviſion for dividing a Line into 4 equal Parts.

Moreover, take 20 equal Parts, and that will give you the Diviſion upon the Leg of the Compaſſes, ſerving to divide a Line into 5 equal Parts: the ſame Opening of the Sector will ſtill ſerve to divide a Line into 7, 9, and 11 equal Parts. But to avoid Fractions, the aforeſaid Opening muſt be chang'd, to make the Diviſion of 6, 8, 10, and 12, upon the Leg: but before the ſaid Opening of the Sector be altered, take the Diſtance from 15 to 15, which will give the Diviſions for dividing a Line into 7 equal Parts.

Again; take 12, and that will give the Diviſion for dividing a Line into 9 equal Parts; and laſtly, the Diſtance from 10 to 10, will give the Diviſion for dividing any Line into 11 equal Parts.

But to make the Diviſion for dividing a Line into 6 equal Parts, take between your Compaſſes the Length of one of the Legs of the proportional Compaſſes, and open the Sector ſo, that the Diſtance between 140 and 140, on each Line of equal Parts, be equal to the aforeſaid Length. The Sector remaining thus opened, take the Diſtance from 20 to 20, on each Line of equal Parts, and lay it off upon the Leg of the Compaſſes, and that will give the Diviſion for dividing a Line into 6 equal Parts.

Again; having taken the Length of the Leg of your Compaſſes, open the Sector, ſo that the Diſtance from 180 to 180, of each Line of equal Parts be equal thereto. Then take the Extent from 20 to 20, and that laid off upon the Leg of the Compaſſes, will give the Diviſion for dividing a Line into 8 equal Parts.

Moreover, open the Sector ſo, that the Diſtance from 110 to 110, be equal to the Length of the Leg of your Compaſſes. The Sector remaining thus opened, the Diſtance

from

from 10 to 10, will give the Diviſion for dividing a Line into ten equal Parts

Laſtly, the Sector being opened, ſo that the Length of the Leg of your Compaſſes be equal to the Diſtance from 130 to 130; and then the Diſtance from 10 to 10 will give the Diviſion for dividing a Line into twelve equal Parts.

The Uſe of this Line is eaſy: for ſuppoſe a right Line is to be divided into three equal Parts; firſt puſh the Curſor, ſo that the middle of the Screw may be juſt upon the Figure 3; and having firmly fixed it upon that Point, take the Length of the propoſed Line between the two longeſt Parts of the Legs; then the Diſtance between the two ſhorteſt Parts of the Legs will be $\frac{1}{3}$ of the given Line. Proceed thus for dividing a given Line into other equal Parts.

Now to make the Diviſions for regualr Polygons, divide the Leg of your Compaſſes into two equal Parts; and having opened the Sector, let the Diſtance from 6 to 6, on the two Lines of Polygons, be equal to one of thoſe Parts. The Sector remaining thus opened, take the Diſtance from 3 to 3 for a Trigon, and lay it off from the End of the Leg of your proportional Compaſſes, where mark 3. Again, take the Diſtance from 4 to 4 for a Square, upon the Line of Polygons, and that will give the Diviſion for a Square. Moreover, take the Diſtance from 5 to 5, on the Lines of Polygons, and lay off upon the Leg of your Compaſſes, which will give the Diviſion for a Pentagon; proceed thus for the Heptagon, and the other Polygons, to the Dodecagon. It is needleſs to make the Diviſion for a Hexagon, Becauſe the Semidiameter of any Circle will divide its Circumference into ſix equal Parts.

The Uſe of this Line for the Inſcription of Polygons is very eaſy; for if, for Example, a Pentagon is to be inſcribed in a given Circle, puſh the Curſor ſo, that the middle of the Screw may be againſt the Number 5 for a Pentagon; then with the ſhorteſt Parts of the Legs, take the Semidiameter of the Circle; and the Legs remaining thus opened, the Diſtance between the Points of the longeſt Parts of the Legs, will be the Side of a Pentagon inſcribed in the given Circle.

Again, ſuppoſe a Heptagon is to be inſcribed in a Circle; fix the Screw againſt the Number 7; then take the Semidiameter of the Circle between the longeſt Parts of the Legs of your Compaſſes, and the Diſtance between the ſhorteſt Parts of the Legs will be the Side of a Heptagon inſcribed in the ſaid Circle.

Of the Beam-Compaſs.

Fig. K. This Compaſs conſiſts of a very even ſquare Branch of Braſs or Steel, from 1 to 3 or 4 Feet in Length. There are two ſquare Braſs Boxes or Curſors exactly fitted to the ſaid Branch, upon each of which may be screwed on Steel, Pencil, or Drawing-Pen Points, according as you have uſe for them. One of the Curſors is made to ſlide along the Branch, and may be made faſt to it by means of a Screw at the Top thereof, which preſſes againſt a little Spring; the other Curſor is fixed very near one End of the Branch, where there is a Nut ſo faſtened to it, that by turning it about the Screw, at the End of the Branch, the ſaid Curſor may be moved backwards or forwards at pleaſure.

Theſe Compaſſes ſerve to take great Lengths, as alſo exactly to draw the Circumferences of great Circles, and exactly divide them.

Of the Elliptick Compaſſes.

Fig. L. This Inſtrument, whoſe Uſe is to draw Ellipſes of any kinds, is made of a croſs Branch of Braſs, very ſtrait and equal, about a Foot long, on which are fitted three Boxes, or Curſors, to ſlide upon it. To one of the Curſors there may be ſcrewed on a Steel-Point, or elſe one to draw with Ink, and ſometimes a Porte-Craion. At the bottom of the two other Boxes are joined two ſliding Dove-Tails (as the little Figure 1 ſhews;) theſe ſliding Dove-Tails are adjuſted in two Dove-Tail Grooves, made in the Branches of the Croſs. The aforeſaid two ſliding Dove-Tails, which are affixed to the Bottoms of the Boxes by two round Rivets, and ſo have a Motion every way, by turning about the long Branch, move backwards and forwards along the Croſs; that is, when the long Branch has gone half way about, one of the ſliding Dove-Tails will have moved the whole Length of one of the Branches of the Croſs; and then, when the long Branch is got quite round, the ſame Dove-Tail will go back the whole Length of the Branch: underſtand the ſame of the other ſliding Dove-Tail.

Note, The Diſtance between the two ſliding Dove-Tails, is the Diſtance between the two Foci of the Ellipſis; for by changing that Diſtance, the Ellipſis will more or leſs ſwell.

Underneath the Ends of the Branches of the Croſs, there is placed four Steel-Points, to keep it faſt upon the Paper. The Uſe of this Compaſs is eaſy; for by turning round the long Branch, the Ink, or Pencil-Point, will draw an Oval, or Ellipſis, required. Its Figure is enough to ſhew the Conſtruction and Uſe thereof.

Of Cylindrick and Spherick Compaſſes.

Fig. M. Figure M is a Pair of Compaſſes uſed in taking the Thickneſſes of certain Bodies, as Cannon, Pipes, and the like things, which cannot be well done with Compaſſes of but two Points. Theſe Compaſſes are made of two Pieces of Braſs, or other Metal, having two circular Points, and two flat ones, a little bent at the Ends. When you uſe them, one of the

flat

that Points muſt be put into the Cannon, and the other without; then the two oppoſite Points will ſhew the Thickneſs of the Cannon.

Note, The Head of theſe Compaſſes ought to be well drilled in the Center; that is, if a Line be drawn from one Point to the oppoſite one, the ſaid Line muſt exactly paſs thro the Center; and when the Compaſſes are ſhut, all the Points ought to touch one another.

The Figure N is a Pair of Spherick Compaſſes, which differs in nothing from the Conſtruction of Common Compaſſes, except only that the Legs are rounded, to take the Diameters of round Bodies, as Bullets, Globes, *&c.* Fig. N.

Laſtly, the Figure O is another Cylindrical Pair of Compaſſes, whoſe Legs are equal: The Figure is enough to ſhew their Conſtruction and Uſe.

ADDITIONS *to* CHAP. I.

Of the Turn-up Compaſſes, and the Proportional Compaſſes, with the Sector Lines upon them.

Of the Turn-up Compaſſes.

THE Body of theſe Compaſſes, is much like the Body of common Compaſſes, nigh the Bottom of which, and on the outward Faces, are adjuſted two Steel Points, one of them having a Drawing-Pen Point at the End, and the other a Porte-Craion at its End, ſo that they may turn round. Nigh the middle of the outward Faces, are two little Steel Spring Catches, to hinder the Points giving way when uſing. The Benefit of this Contrivance, is, that when you want to uſe a Drawing-Pen Point, or a Pencil, you have no more to do, but turn the Drawing-Pen Point, or the Porte-Craion, until the Steel Points come to the Catch: whereas, in a common Pair of Compaſſes, you have the trouble of taking off a Steel Point, in order to put either of the aforeſaid Points in its place. The Figure of this Compaſs is ſufficient to ſhow its Conſtruction and Uſe. Fig. 1.

Of the Proportional Compaſſes, with the Sector Lines upon them.

Theſe Compaſſes are made of two equal Pieces of Braſs or Silver, of any Length, the Breadth and Thickneſs of which muſt be proportionable. Along the greateſt Part of their Length are two equal Dove-tail Slits made, in each of which go two Sliding Dove-tails of the ſame Length, each having a Hole drilled in the Middle, thro which paſſes a Rivet, with a turned Cheek fixed at one End, (which turned Cheek is faſtned to one of the Sliding-Dove-Tails) and a Nut at the other. There is another equal turned Cheek, faſtened to the other Dove-tail; ſo that the two Sliding Dove-tails, together with the two turned Cheeks and Rivet, make a Curſor to ſlip up and down the Slits, and likewiſe ſerve as a moveable Joint for the Branches of the Compaſſes to turn about. Fig. 2.

At the Ends of the aforeſaid Pieces of Braſs, or Silver, are fixed four equal Steel-Points, the Lengths of each of which muſt be ſuch, that when the Curſor is ſlid as far as it can go, to either of the Ends of the Slits, the Center of the Rivet may be exactly $\frac{2}{3}$ Parts of the Diſtance from one Point to the other.

At a ſmall Diſtance from the four Ends of the two Sliding Dove-tails, are drawn acroſs four Lines, or Marks; and when the Center of the Rivet is in the Middle between the Points, the Diviſions of the Lines on the Broad-Faces, begin from thoſe Lines, and end at them: But the Diviſions on the Side-Faces, begin and end againſt the Center of the Rivet, when it is in the Middle between the Points.

The Lines on the firſt broad Face of theſe Compaſſes, are, *1ſt*, the Line of Lines, divided into 100 unequal Parts; every 10th of which are number'd, at the Top of which is writ *Lines*. *2dly*, A Line of Chords to 60 Degrees, at the Top of which is writ *Chords*. On the other broad Face, are, *1ſt*, A Line of Sines to 90 Degrees, at the Top of which is writ *Sines*. *2dly*, A Line of Tangents to 45 Degrees, at the Top of which is writ *Tangents*.

On the firſt Side-Face, are the Tangents from 45 Deg. to 71 Deg. 34 Min. to which is writ *Tang.* and on the ſecond, are the Secants from 0 Deg. to 70 Deg. 30 Min. to which is writ *Sec.*

Conſtruction of the Line of Lines on theſe Compaſſes.

Draw the Lines A D, C B, of the ſame Length that you deſign to have the Branches of the Compaſſes, croſſing each other in the Middle G; with one Foot of your Compaſſes in A, and the Diſtance A D, deſcribe the Arc E D; and with the ſame Diſtance in the Point B, deſcribe the Arc C E: thro the Points E, G, draw the right Line E M, which will biſect the Line drawn from C to D, in the Point F; alſo biſect F D in H, and raiſe the Perpendicular H R. Now if from the Point R, a right Line is drawn to A, it will cut the Line E M in Fig. 3.

the Point *k*; and if with one Foot of your Compaſſes in A, and the Diſtance A *k*, you deſcribe an Arc cutting the Side A D in the Point 50; the ſaid Point 50, on the Side A D, will be the Diviſion for 50 and 50 of the Line of Lines, if the Center of the Curſor was to be ſlid to the Diviſions, when the Compaſs is uſing. But becauſe the Lines drawn acroſs near the Ends of the Sliding Dove-tail, are to be ſlipped to the Diviſions, when the Compaſſes are to be uſed, the Diviſion for 50 muſt be as far beyond the Point 50, as the aforeſaid Line on the Sliding Dove-tail, is diſtant from the Center of the Curſor; which Diſtance ſuppoſe G Q, or G L its Equal. Underſtand the ſame for all other Diviſions, which are found in the manner that I am now going to ſhew.

Divide D H into 50 equal Parts, and from every of which raiſe Perpendiculars to cut the Arc E D (I have only drawn every 10.) Now if from the Point A, to all the Points wherein the Perpendiculars cut the Arc E D, right Lines are drawn, cutting the Line E M; and if the Diſtances of theſe Sections from the Point A, are laid off from the ſame Point on the Line A D, the Diviſions from 0 to 50, for the Line of Lines, will be had; and likewiſe from 50 to 100, which are at the ſame Diſtance from the Center G; in obſerving to place each of them, found out as directed, ſo much further from the Center G, as the Line G Q is diſtant from it.

The Diviſions for the Line of Lines being found, as before directed, they muſt each of them be transfer'd to the Face of your Compaſſes, and be numbered as *per* Figure.

Conſtruction of the Line of Chords, Sines, Tangents, and Secants.

Fig. 4. Having taken half of the Line of Lines, and divided the Spaces from 0 to 10, 10 to 20, 20 to 30, 30 to 40, and 40 to 50, into 100 Parts, by means of Diagonals; that half ſo divided, will ſerve as a Scale whereby the Tables of Natural Sines, Tangents, and Secants, and the Diviſions of all the other Lines on this Compaſs, may be eaſily made.

Now having ſlid the Center of the Curſor to the Middle of the Compaſſes, the Beginning and Ending of the Line of Chords muſt be (as in all the other Lines drawn upon theſe Compaſs's, two broad Faces) where the Line drawn acroſs the Sliding Dove-tail cuts the Sides of the Slit: then to find where the Diviſion of any Number of Degrees, or half Degrees, ſuppoſe 10, muſt be, look in the Table of Natural Sines for the Sine of 5 Degrees, which is half 10, and you will find it 871.557; which doubled, will give the Chord of 10 Degrees, *viz.* 1743.114: but becauſe the Radius to the Table of Natural Sines, Tangents, and Secants, is 10000, and from the aforeſaid Semi-Line of Lines made into a Diagonal Scale, can be taken but 500 Parts; therefore reject the laſt Figure to the right-hand, together with the Decimals, and you will have 174 for the Chord of 10 Degrees, when the Radius is but 1000 or the Length of the Line of Lines. Now take 174 Parts from the Diagonal Scale, and lay them off from 0, on the Parallels drawn to contain the Diviſions of the Line of Chords, and you will have the Diviſion for 10 Degrees. Again, to find the Diviſion for 20 Degrees, look for the Natural Sine of 10 Degrees, and it will be found 1736.482; which doubled, will give the Chord of 20 Degrees, *viz.* 3472.964, and rejecting the laſt Figure to the right-hand, and the Decimals, you will have 347, which being taken from your Diagonal Scale, and laid off from 0 0 on the Parallels, you will have the Diviſion for the Chord of 20 Degrees. In this manner proceed for finding the Diviſions for the Chords of any Number of Degrees, or half Degrees. But note, when you come to the Chord of 29 Degrees, you are got to the furtheſt Diviſion from the Center; becauſe, from the Table of Sines, the Chord of 29 Deg. is half Radius, (or at leaſt near enough half for this Uſe) or 500, and conſequently the Length of your whole Scale: therefore you muſt, for the Diviſions of the Chords of any Number of Degrees above 29, lay off the Parts above 500, taken on the Diagonal Scale, from the Diviſion of 29 Degrees, back again towards the Center, on the other Side the Slit, to 60. As, for Example; to find the Diviſion for the Chord of 40 Degrees, the Chord is 684, from which 500 being ſubſtracted, you muſt take the Remainder 184 from your Diagonal Scale, and lay it off towards the Center, on the Parallels drawn on the other Side of the Slit, from a Point over-againſt the Diviſion for the Chord of 29 Degrees; and ſo for any other.

The Lines of Sines, or Tangents, on the other broad Face of theſe Compaſſes, are made in the ſame manner as the Line of Chords is: As, for Example, to make the Diviſion for the Sine of any Number of Degrees, ſuppoſe 10; you will find from the Table of Natural Sines, that the Sine of 10 Degrees is 173; whence lay off 173 Parts, taken on the Diagonal Scale, from the beginning of the Lines drawn to contain the Diviſions, and you will have the Point for the Sine of 10 Degrees. Again; to find the Diviſion for the Sine of 25 Degrees, you will find from the Table, that 422 is the Sine of 25 Degrees; therefore take on your Scale 422 Parts, and lay them off from 0, and you will have the Diviſion for the Sine of 25 Degrees. Thus proceed for the Diviſions of any other Number of Degrees, until you come to 30, whoſe Sine is equal to Half-Radius, and from 30 back again to 90, in obſerving the Directions aforegiven about the Chords, when they return towards the Center.

The Diviſions for the Tangent of any Number of Degrees, ſuppoſe 10, are likewiſe thus found; for the Tangent of 10 Degrees, by the Table, is 176; wherefore taking 176 Parts from your Scale, and laying them off from 0 0 on the Parallels drawn to contain the Diviſions, the Diviſion for the Tangent of 10 Degrees will be had. Again; to find the Diviſion for the

Tangent

Tangent of 25 Degrees; by the Table of Tangents, the Tangent of 25 Degrees will be found 466; whence taking 466 Parts from your Scale, and laying them off from 0 0, you will have the Diviſion for the Tangent of 25 Degrees. Thus proceed for the Diviſions of the Tangents of any other Number of Degrees, until you come to the Diviſion of the Tangent of 26 Deg. 30 Min. which is half the Radius; and from 26 Deg. 30 Min. back again to 45 Deg. whoſe Tangent is equal to Radius, in obſerving the Directions afore-given about the Line of Chords, when they return.

The Conſtruction of the Tangents to a ſecond and third Radius, on the ſide Face of theſe Compaſſes, is thus: Let the Beginning of the ſecond Radius, which is at the Tangent of 45 Degrees, be in the Middle between the Points of the Compaſſes; becauſe when the Compaſs is uſing, a little Notch in the Side of the turned Cheek, which is directly againſt the Center of the Curſor, is laid to the Diviſions: then to make the Diviſions for the Tangents of the Degrees, and every 15 Minutes, from the Tangent of 45, to the Tangent of 56 Degrees, and about 20 Minutes, which is half a ſecond Radius, you muſt look for the reſpective Tangents in the Table of Natural Tangents; and having caſt away the laſt Figure to the right-hand, and the Decimals, (which always do) ſubſtract 1000 from each of them, becauſe that is equal to one of our Radius's, and the Remainders take from your Scale, and lay off from 45; ſo ſhall you have the Diviſions to the Tangent of 56 Deg. and about 20 Min. Then again, to have the Diviſions from 56 Deg. 20 Min. to 63 Deg. and 27 Min. the Tangent of which is equal to 2000, or two of our Radius's, you muſt ſubſtract 1500, which is 2 and a half of our Radius's, from every of the reſpective Tangents, found and ordered as before directed; and then take each of the Remainders from the Scale, and lay them off from 56 Deg. 20 Min. on the Top, and you will have the Diviſions of the Tangents of the Degrees, and every 15 Min. from 56 Deg. 20 Min. to 63 Deg. 27 Min. which will fall againſt 45 Deg. on the Side of the other Branch. Again; to find the Diviſions of the Tangents of the Degrees, and every 15 Minutes, from 63 Deg. 27 Min. to 68 Deg. 12 Min. which makes two Radius's and a half, or 2500, you muſt ſubſtract 2000 from each of the Tangents, found and ordered as aforeſaid, and the Remainders muſt be taken off your Scale, and laid off from 63 Deg. 27 Min. and you will have the Diviſions for the Tangents of the Degrees, and every 15 Min. from 63 Deg. 27 Min. to 68 Deg. 12 Min. *Laſtly*, to have the Diviſions from 68 Deg. 12 Min. to 71 Deg. 34 Min. which ends at 45 Deg. and makes up the third Radius, or 3000: you muſt ſubſtract 2500 from each of the Tangents found in the Table, and ordered as before directed; and take off the Remainders from your Scale, which laid off upwards from 68 Deg. 12 Min. will give the Diviſions for the Tangents of the Degrees, and every 15 Minutes, between 68 Deg. 12 Min. and 71 Deg. 34 Min.

The Diviſions for the Secants, on the other narrow Face of the Compaſſes, which run from 0 Degrees, in the middle between the two Points of the Compaſſes, to 70 Degrees, 32 Minutes, that is, which are the Secants to a ſecond and third Radius (like as the Tangents laſt mentioned) are made exactly in the ſame manner, from the Table of natural Secants, as thoſe Tangents to a ſecond and third Radius are made.

USE *of theſe Proportional Compaſſes.*

USE I. *To divide a given right Line into any Number of equal Parts, leſs than* 100.

Divide 100 by the Number of equal Parts the Line is to be divided into, and ſlip the Curſor ſo, that the Line drawn, upon the ſliding Dove-Tail, may be againſt the Quotient on the Line of Lines: then taking the whole Extent of the Line between the two Points of the Compaſſes, that are furtheſt diſtant from the Center of the Curſor, and afterwards applying one of the two oppoſite Points to the Beginning or End of the given Line, and the other oppoſite Point will cut off from it one of the equal Parts that the Line is to be divided into.

As, for Example; to divide the Line A B into two equal Parts: 100, divided by 2, gives 50 for the Quotient; therefore ſlip the Line on the Dove-Tail to the Diviſion 50 on the Line of Lines, and taking the whole Extent of the Line A B between the Points furtheſt from the Center; then one of the oppoſite Points ſet in A or B, and the other will fall on the Point D, which will divide the Line A B in two equal Parts. Fig. 5.

Again; to divide a right Line into three equal Parts, divide 100 by 3, and the Quotient will be 33.3; therefore ſlip the Line of the Dove-Tail to the Diviſion 33, and for the three Tenths conceive the Diviſion between 33 and 34 to be divided into 10 equal Parts, and reaſonably eſtimate 3 of them. Proceed as before, and you will have a third Part of the ſaid Line, and therefore it may eaſily be divided into 3 equal Parts. Moreover, to divide a given Line into 50 equal Parts, divide 100 by 50, and the Quotient will be 2; therefore ſlip the Line, on the ſliding Dove-Tail, to the Diviſion 2 on the Line of Lines. Proceed as at firſt, and you will have a 50th Part of the Line propoſed; whence it will be eaſy to divide it into 50 equal Parts.

Note, If each of the Subdiviſions, on the Line of Lines, is ſuppoſed to be divided into 100 equal Parts; then a Line may, by means of the Line of Lines on theſe Compaſſes, be divided into any Number of equal Parts leſs than 1000. As, for Example; to divide a Line

into

into 500 equal Parts: Divide 1000 by 500, and the Quotient will be 2; therefore ſlip the Line, on the Dove-Tail, to 2 Tenths of one of the Subdiviſions of 100, and proceed, as at firſt directed, and you will have the 500th Part of the Line given, which afterwards may eaſily be divided into 500 equal Parts. Again; to divide a Line into 200 equal Parts: divide 1000 by 200, and the Quotient will be 50; therefore ſlip the Line, on the Dove-Tail, to 5 of the Subdiviſions of 100, on the Line of Lines, which will now repreſent 50; proceed as at firſt, and you will have the 200th Part of the Line given: therefore it will be eaſy to divide it into 200 equal Parts. Moreover, to divide a given Line into 150 equal Parts, divide 1000 by 150, and the Quotient will be 6.6; wherefore reaſonably eſtimate 6 of the 10 equal Parts that the firſt of the Subdiviſions of 100 is ſuppoſed to be divided into, and ſlip the Line, on the ſliding Dove-Tail, to the 6th; then proceeding as at firſt, and the Line may be divided into 150 equal Parts. If a Line be ſo long, that it cannot be taken between the Points of your Compaſſes, you muſt take the half, third, or fourth Part, *&c.* and proceed with that as before directed; then one of the Parts found being doubled, trebled, *&c.* will be the correſpondent Part of the whole Line.

USE II. *A right Line being given, and ſuppoſed to be divided into* 100 *equal Parts: to take any Number of thoſe Parts.*

Slip the Line, on the ſliding Dove-Tail, to the Number of Parts to be taken, as 10; then the Extent of the whole Line being taken between the Points of the Compaſſes, furtheſt diſtant from the Curſor, if one of the oppoſite Points be ſet in either Extreme of the given Line, the other will cut off the Part required.

USE III. *The Radius being given; to find the Chord of any Arc under* 60 *Degrees.*

Slip the Line, on the ſliding Dove-Tail, to the Degrees ſought on the Line of Chords; then take the Radius between the Points of the Compaſſes, furtheſt diſtant from the Center of the Curſor, and the Extent, between the two oppoſite Points, will be the Chord ſought, if the given Number of Degrees be greater than 29, whoſe Chord is Half-Radius; but if the Number of Degrees be leſs than 29, then the Diſtance of the two oppoſite Points, taken from Radius, will be the Chord of the Degrees required.

If the Chord of a Number of Degrees under 60 is given, and the Radius to it be required; you muſt ſlip the Line, on the ſliding Dove-Tail, to the Degrees given on the Line of Chords; and taking the Length of the given Chord between the two Points of your Compaſſes, that are higheſt the Curſor, the Extent of the two other oppoſite Points will be the Radius required.

Fig. 6. Example, for the firſt Part of this Uſe: Suppoſe the Length of the Radius be the Line A B, and the Chord of 35 Degrees be required; Slip the Line, on the ſliding Dove-Tail, to 35 Degrees on the Line of Chords; take the whole Extent of the Line A B between the Points of the Compaſſes, furtheſt diſtant from the Curſor; and placing one of the oppoſite Points in the Point A, the other Point will give the Extent A D for the Chord of 35 Degrees. Again; to find the Chord of 9 Degrees: Slip the Line, on the ſliding Dove-Tail, to 9 Degrees on the Line of Chords; then take the Extent of the Radius, which ſuppoſe A B, between the two Points of the Compaſſes, furtheſt diſtant from the Center; and placing one of the oppoſite Points in the Point A, the other will fall on the Point C, and the Difference between A B and A C, *viz.* C B, will be the Chord of 9 Degrees.

USE IV. *The Radius being given, ſuppoſe the Line* A B; *to find the Sine of any Number of Degrees, as* 50.

Fig. 7. Slip the Line, on the ſliding Dove-Tail, to 50 Degrees on the Line of Sines; then if the Extent A B is taken between the two Points of the Compaſſes, furtheſt from the Curſor, and one of the oppoſite Points be ſet in the Point A, the other will give A C for the Sine of 50 Degrees; but if the Sine ſought be leſſer than the Sine of 30 Degrees, which is equal to Half-Radius, the Difference, between the Extents of the oppoſite Points, will be the Sine of the Angle required.

USE V. *The Radius being given; to find the Tangent of any Number of Degrees, not above* 71.

If the Tangent of the Degrees, under 26 and 30 Minutes, whoſe Tangent is equal to Half-Radius, be ſought: You muſt ſlip the Line, on the ſliding Dove-Tail, to the Degrees propoſed on the Line of Tangents; and then take the Radius between the Points of the Compaſs, furtheſt diſtant from the Curſor, and the Difference between the oppoſite Points will be the Tangent of the Number of Degrees propoſed.

If the Tangent of any Number of Degrees above 26 and 30 Minutes, and under 45, be ſought; then you muſt ſlip the Line, on the ſliding Dove-Tail, to the Number of Degrees given on the Tangent-Line, and take the Radius between the Points of the Compaſs furtheſt from the Curſor; then the Diſtance, between the two oppoſite Points, will be the Tangent of the Degrees required.

If the Tangent required be greater than 45 Degrees, but leſs than 56 Degrees, and about 20 Minutes; you muſt ſlip the Notch, on the Side of the turned Cheek, to the Degrees of the

the Tangents upon the Side of the Compaſs, and take the Radius, between the Points of the Compaſs, furtheſt diſtant from the Curſor; the Difference between the oppoſite Points, added to Radius, will be the Tangent of the Degrees ſought.

If the Tangent required be greater than that of 56 Degrees, 16 Minutes, but leſs than 63 Degrees, 27 Minutes, you muſt ſlip the Notch to the Degrees propoſed, and take the Radius, as before, between the Points of the Compaſs; then the Extent, between the two oppoſite Points, added to Radius, will be the Tangent required.

If the Tangent required be greater than 63 Degrees, 27 Minutes, but leſs than 68 Degrees; you muſt ſlip the Notch, on the Side of the turned Cheek, to the Degrees propoſed, and take the Radius between the Points of the Compaſs, as before; then the Difference between the oppoſite Points, added to twice Radius, will be the Tangent of the Degrees propoſed.

Laſtly, If the Tangent be greater than 68 Degrees, but leſs than 71, you muſt add the Diſtance between the oppoſite Points of the Compaſs, to two Radius's, and the Sum will be the Tangent of the Degrees ſought.

The Secant of any Number of Degrees, under 70, by having Radius given, in obſerving the aforeſaid Directions about the Tangents, may be eaſily found.

CHAP. II.

Of the Conſtruction of divers Mathematical Inſtruments.

Of the Sliding Porte-Craion.

THIS Inſtrument is commonly about four or five Inches long, the Outſide of which is filed into eight Faces, and the Inſide perfectly round, in which a Porte-Craion is put, which may be ſlid up and down by means of a Spring and Button, of which we ſhall ſpeak hereafter. The Compaſſes of the Figure B is made to ſcrew into one End of this Inſtrument. *Plate* 10. Fig. A.

There are commonly drawn, upon the Faces of this Porte-Craion, the Sector-Lines, whoſe manner of drawing is the ſame, as thoſe on the Sector; and their Uſe is the ſame as the Uſe of thoſe on the Sector, excepting only that they are not ſo general. For Example; If you have a mind to make an Angle of 40 Degrees upon a given Line; take the Extent of 60 Degrees of the Line of Chords, and therewith deſcribe an Arc upon the given Line: then take the Extent of 40 Degrees, and lay off upon that Arc, and from its Center draw a Line, which will make an Angle of 40 Degrees with the given Line.

Note, There are alſo round Inſtruments of this kind, whoſe Outſides are divided into Inches, and each Inch into Lines.

This is another Porte-Craion made of Braſs, round within, and commonly ſo without, having the Porte-Craion of Figure D made to ſlip up and down in it. In the Ends of the ſaid Porte-Craion are put Pencils, which are made faſt by two Rings; and in the middle is placed a well-hammered Braſs or Steel Spring, having a Female Screw made in it at 1, in order to receive the Male Screw at the End of the Button E, which goes thro a Slit made in the Body of the Inſtrument. The Figure, and what I have ſaid, is enough to ſhew the Nature of this Porte-Craion. Fig. C.

Of the Fountain-Pen.

This Inſtrument is compoſed of different Pieces of Braſs, Silver, *&c.* and when the Pieces F G H are put together, they are about five Inches long, and its Diameter is about three Lines. The middle Piece F carries the Pen, which ought to be well ſlit, and cut, and ſcrewed into the Inſide of a little Pipe, which is ſoldered to another Pipe of the ſame Bigneſs, as the Lid G; in which Lid is ſoldered a Male Screw, for ſcrewing on the Cover: as likewiſe for ſtopping a little Hole at the Place 1, and ſo hindering the Ink from running through it. At the other End of the Piece F, there is a little Pipe, on the Outſide of which the Top-Cover H may be ſcrewed on. In this Top-Cover there goes a Porte-Craion, that is to ſcrew into the laſt mentioned little Pipe, and ſo ſtop the End of the Pipe at which the Ink is poured in, by means of a Funnel. Fig. F.

When the aforementioned Pen is to be uſed, the Cover G muſt be taken off, and the Pen a little ſhaken, in order to make the Ink run freely. *Note*, If the Porte-Craion does not ſtop the Mouth of the Piece F, the Air, by its Preſſure, will cauſe the Ink all to run out at once. *Note* alſo, that ſome of theſe Pens have Seals ſoldered at their Ends.

Of Pincers for holding Papers together.

This little Inſtrument is made of two well-hammered thin Pieces of Braſs, faſtened together at top, and having a Braſs Spring between them, and a Ferril, that ſlides up and down, in order to draw them together. The whole Piece is about two Inches long, and its Figure is enough to ſhew the Conſtruction and Uſe thereof. Fig. I.

Of the Pentograph, or Parallelogram.

Fig. K. This Inſtrument, called a *Pentograph*, as ſerving to copy any manner of Deſigns, is compoſed of four Braſs, or very hard Wooden Rulers, very equal in Breadth and Thickneſs; two of them being from 15 to 18 Inches in Length, and the other two but half of their Length, and their Thickneſs is uſually 2 or 3 Lines, and Breadth 5 or 6.

The Exactneſs of this Inſtrument very much depends upon having the Holes made at the Ends, and in the middle of the longeſt Rulers, at an equal Diſtance from the Holes at the Ends of the ſhorteſt Rulers; for this reaſon, that being put together, they may always make a Parallelogram: and when the Inſtrument is to be uſed, there are ſix ſmall Pieces of Braſs put on it.

The Piece 1 is a little turned Braſs Pillar, at one End of which is a Screw and Nut, ſerving to join and faſten the two long Rulers together; and at the other is a little Knob for the Inſtrument to ſlide upon. The Piece 2 is a turned-headed Rivet, with a Screw and Nut at the End; two of which there muſt be for joining the two Ends of the two ſhort Rulers to the middle of the long ones, at the Places 2, 2. The Piece 3 is a Braſs Pillar, one End of it being hollowed into a Screw, having a Nut to fit it; and at the other End is a Worm to ſcrew into the Table, when the Inſtrument is to be uſed. This Piece holds the two Ends of the ſhort Rulers together, at *Fig.* 3. *Fig.* 4. is a Porte-Craion, or Pen, which may be ſcrewed into the Pillar 4, which is fixed on at the Place 4, to the End of the great Ruler. Laſtly, *Fig.* 5. is a Braſs Point, ſomething blunt, ſcrewed into a Pillar like one of the former ones, which is ſcrewed on to the End of the other long Ruler. This Inſtrument being put together, and diſpoſed, as *per* Figure, the next thing will be to ſhew its Uſe.

Now when a Deſign, of the ſame Bigneſs as the Original, is to be copied, the Inſtrument muſt be diſpoſed, as in Figure K; that is, you muſt ſcrew the Worm into the Table at the Place 3, and lay the Paper under the Pencil 4, and the Deſign under the Point 5; then there is no more to do but move the Point 5 over every part of the Deſign 5, and at the ſame time the Pencil, at Figure 4, will mark the ſaid Deſign upon your Paper. But if the Deſign is to be reduced, or made leſs by half, the Worm muſt be placed at one End of the long Ruler, the Paper and the Pencil in the middle, and then you muſt make the Braſs Point paſs over all the Tracts of the Deſign, and the Pencil at the ſame time will alſo have deſcribed all thoſe Tracts; but they will be of but half the Length of the Tracts of the Deſign: for this reaſon; becauſe the Pencil, placed in the manner aforeſaid, moves but half the Length, in the ſame time, as the Braſs Point does. And, for the contrary Reaſon, if a Deſign is to be augmented, for Example, twice the Original, the Braſs Point and the Deſign muſt be placed in the middle, at Figure 3, the Pencil and Paper at the End of one of the long Rulers, and the Worm at the End of the other long Ruler; by this means a Deſign twice the Original may be drawn.

But to augment or diminiſh Deſigns in other Proportions, there are drilled Holes at equal Diſtances upon each Ruler, *viz.* all along the ſhort ones, and half-way the great ones, in order to place the Pieces carrying the Braſs-Point, the Pencil, and the Worm in a right Line in them; that is, if the Piece carrying the Braſs Point be put into the third Hole, the two other Pieces muſt be likewiſe each put into the third Hole.

Note, If the Point and the Deſign be placed at any one of the Holes of one of theſe great Rulers, and the Pencil with the Paper under one of the Holes of the ſhort Ruler, which forms the Angle, and joins to the middle of the ſaid long Ruler, that then the Copy will be leſs than half the Original: But if the Pencil and Paper be placed under one of the Holes of that ſhort Ruler, which is parallel to the long Ruler, then the Copy will be greater than half the Original. In a word, all theſe different Proportions will be eaſily found by Experience.

Conſtruction of Sizes: To know the Weight of Pearls.

Fig. M. This little Inſtrument, whoſe Uſe is to find the Weight of very fine and round Pearls, is made of five thin Pieces, or Leaves, of Braſs, or other Metal, about two Inches long, and ſix or ſeven Lines broad. The ſaid Leaves have ſeveral round Holes drilled in them of different Diameters; the Holes in the firſt Leaf ſerve for weighing Pearls from half a Grain to 7 Grains; thoſe in the ſecond Leaf are for Pearls from 8 Grains, which is 2 Carats, to 5 Carats; thoſe in the third for Pearls weighing from 5 $\frac{1}{2}$ Carats to 5 $\frac{1}{2}$ Carats; the fourth for Pearls weighing from 6 Carats to 8; and the fifth for Pearls weighing from 6 $\frac{1}{2}$ Carats to 8 $\frac{1}{2}$.

Now the Diameters of the greateſt and leaſt Holes of each Leaf being found, by weighing of Pearls in nice fine Scales, the Diameters of all the other Holes from thence, by proportion, may be found.

The Hole, ſhewing the Weight of a Pearl of one Grain, is 2 $\frac{1}{3}$ Lines in Diameter; that ſhowing the Weight of a Pearl of 2 Carats, is 2 $\frac{1}{2}$ Lines; that ſhowing the Weight of a Pearl of 5 Carats, is 4 Lines; that ſhewing 2 $\frac{1}{2}$ Carats, is 2 $\frac{3}{4}$; that of 5 $\frac{1}{2}$ Carats, is 4 $\frac{1}{2}$ Lines; that of 6 Carats, is 4 $\frac{1}{3}$ Lines; that of 8 Carats, is 4 $\frac{1}{2}$ Lines; and, Laſtly, the Diameter of that Hole for Pearls weighing 8 $\frac{1}{2}$ Carats, is 4 $\frac{3}{4}$ Lines.

The

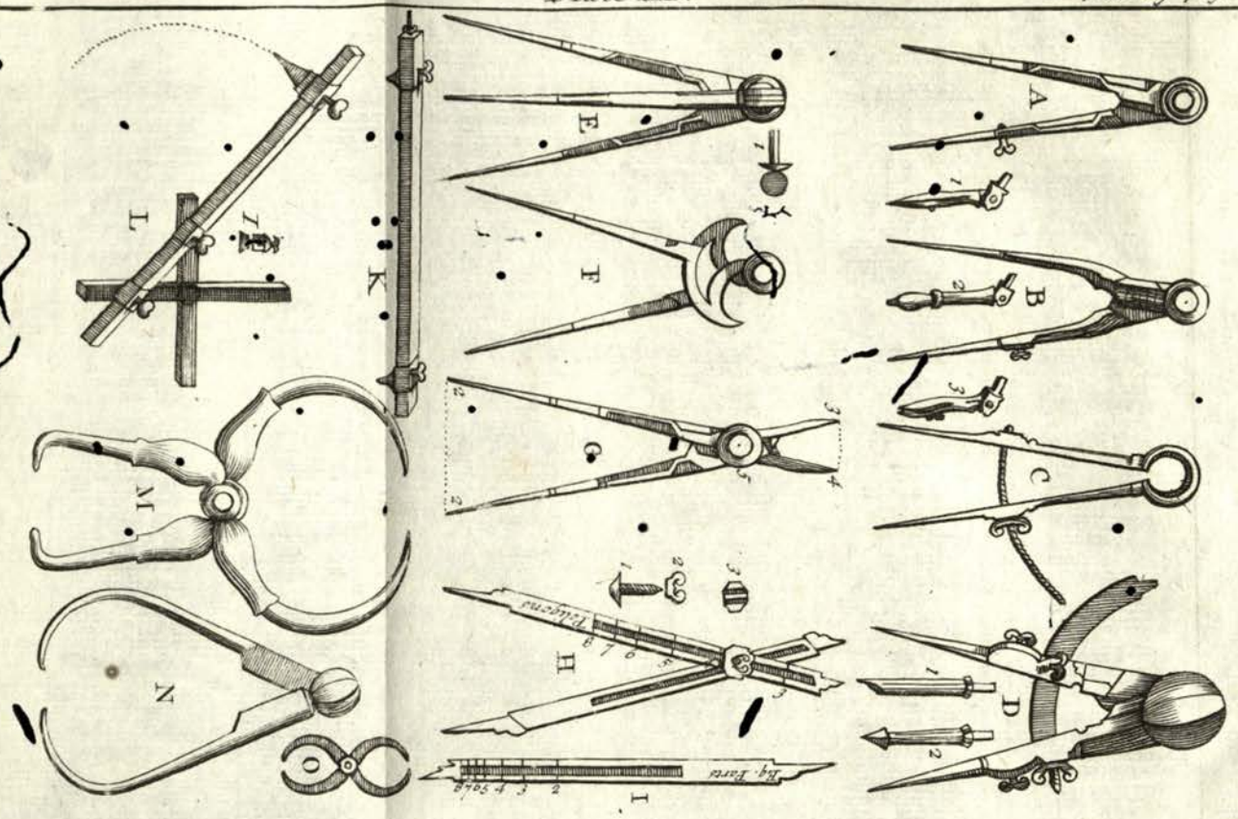

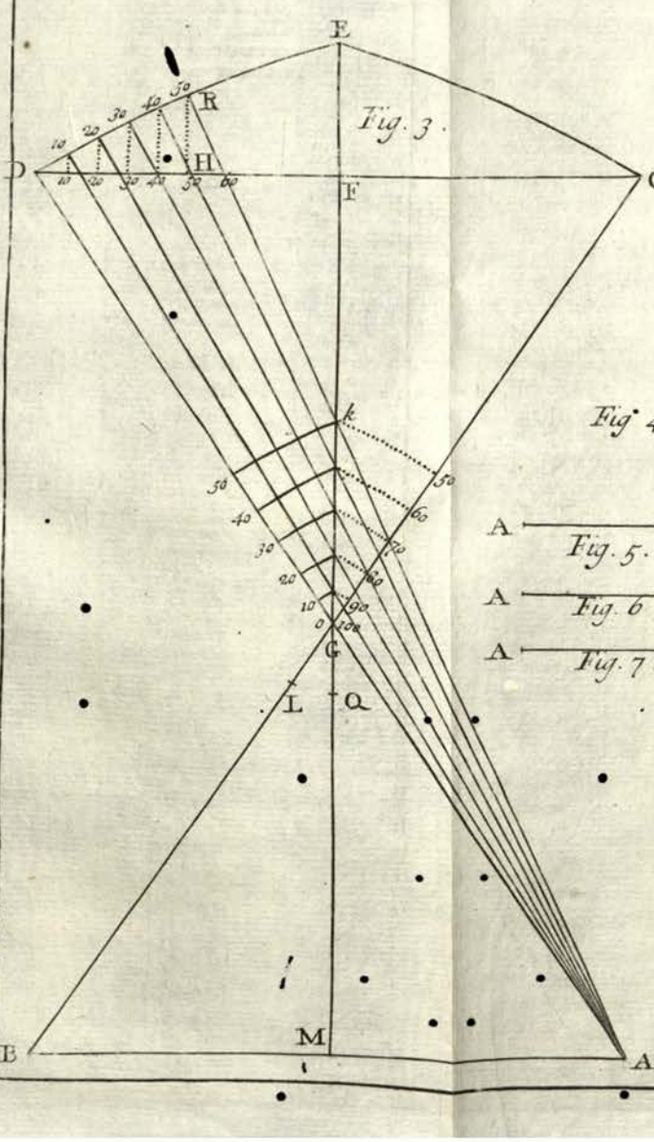

Fig. 3.



Fig. 4.



Fig. 5.

Fig. 6.

Fig. 7.

Fig. 2.

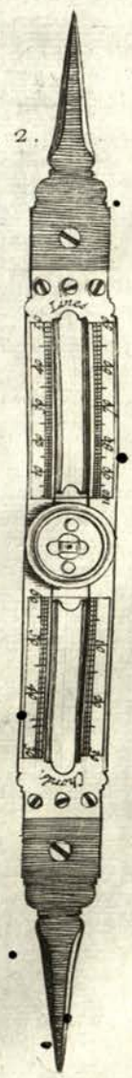

Fig. 1.

I. Senex sculp.

The Leaves are fastened together at one End by a Rivet, about which they are moveable, and included between two thin Pieces of Brass, serving as a Case for them.

Jewellers likewise use little Scales, and very small Weights, which they call Carats, to weigh Diamonds, and other precious Stones, as also Pearls that be not round. A Carat is 4 Grains, and is divided into $\frac{1}{2}$, $\frac{1}{3}$, $\frac{1}{4}$, and $\frac{1}{8}$ of a Carat: the word *Carat* is also used for the Degrees of Perfection of Gold; as a Carat of fine Gold is the 24th part of an Ounce of pure Gold, which is so soft, that it cannot be worked; for which reason the Goldsmiths of *Paris* use Gold of 22 Carats, that is, 22 Parts of fine Gold, and two Parts of Brass; by which Mixture it is rendered harder and fitter to work.

Of the Fixed Square.

This Instrument is called a Fixed Square, because its Sides do not open or shut; all its Exactness consists in being very strait, and that both the inward and outward Faces of the two Sides be at right Angles; which that they may be, it is necessary for them to be parallel to each other. Fig. L.

The Figure N is another Square, which opens or shuts. These Squares principal Uses are to know whether any Line or Plane be at right Angles to another.

Of the Foot-Level.

This Instrument is composed of two Branches of Brass, or other Matter, about half an Inch broad, and opens and shuts like a Two-foot Rule; half-way the Inside of both these Branches are hollowed in, to receive a kind of Tongue, or thin Piece of Brass (which is fastened to one of the Branches) that so the two Branches may be shut close together. The Use of this Tongue is such, that when the End of it is placed in the Branch it is not fastened to, where there is a Pin that holds it, the two Branches of the Level will be fixed at right Angles, as *per* Figure. There is likewise a thin square Piece of Brass adjusted to the Head of this Instrument, that so it may serve for a Square, and at the Bottom of the Angle of the said Piece of Brass is a little Hole made, in which is fastened a Silken Line, with a Plummet at the End thereof; which falling upon a perpendicular Line, drawn on the middle of the Tongue, shews whether any thing the Instrument is applied to be level or not. *Note*, The inward Angles of the Branches are cut away, that so the Instrument may better stand upon a Plane to be levelled. *Note* also, that this Instrument serves for a Level, a Square, and a Foot-Rule. Fig. O.

Of the Paris *Foot-Rule, and the Comparison of its Length with that of other Countrys.*

The Construction of the Body of this Instrument does not differ from that of the Sector before spoken of; and when the *Paris* Foot is only put thereon, each Leg is but about five Lines in Breadth; but when the Foot of other Countrys, compared with the *Paris* Foot, is put thereon, it is made broader. I shall here lay down the Comparison between the Foot of most chief Towns in *Europe*, compared with that of *Paris*. Fig. P.

A Point is $\frac{1}{12}$ of an ordinary Grain of Barley; a Line is 12 Points, or the Thickness of one Grain of Barley; an Inch is 12 Lines, and a Foot is 12 Inches. The Foot Royal of *Paris* is 12 of the aforesaid Inches, but sometimes it is divided into 720, or 1440 equal Parts, for better expressing its Relations to the Measures of other Countries. The Foot of *Lyons* and *Grenoble* is something bigger than that of *Paris*; for it contains 12 Inches, 7 Lines. The Foot of *Dijon* is lesser, and contains but 11 Inches, 7 Lines; that of *Besançon* 11 Inches, 5 Lines; that of *Maçon* 12 Inches, 4 Lines; and the Foot of *Rouen* is equal to that of *Paris*.

	Inches.	*Lines.*
A Foot of *Sedan* is	12	3
A Foot of *Lorain*	10	9
A Foot of *Brussels*	10	9
A Foot of *Amsterdam*	10	5
A Foot of the *Rhine*	11	7
A Foot of *London*	11	3
A Foot of *Dantzick*	10	7
A Foot of *Sweden*	12	1
A Foot of *Denmark*	10	9
A Foot of *Rome*	10	10
A Foot of *Bologne*	14	1
A Foot of *Venice*	11	11

The great Foot of *Milan* is 1 Foot, 10 Inches.
And the small one, 1 Foot, 2 Inches, 8 Lines.
A Foot of *Turin* is 1 Foot, 6 Inches, 11 Lines.
A Foot of *Savoy* 10 Inches.
A Foot of *Geneva* is 8 Inches.
A Foot of *Vienna* is 11 Inches, 8 Lines.
A Foot of *Constantinople* is 2 Feet, 2 Inches, 2 Lines.

Some

Some other Meaſures compared with the Paris *Foot.*

A *Roman* Palme is 8 Inches, 2 Lines; that of *Genoa* is 9 Inches, 1 Line; that of *Naples* is 9 Inches, 9 Lines; and that of *Portugal*, is 8 Inches, 2 Lines.

A Pan, which is a Meaſure uſed in many Places of *Italy*, is 8 or 9 Inches.

The Ell of *Paris*, is 3 Feet 8 Inches; that of *Provence*, *Montpelier*, and *Avignon*, is $\frac{3}{4}$ of that of *Paris*, and the Ell of *Flanders* and *Germany*, is $\frac{7}{12}$ of that of *Paris*.

The Fathom of *Milan*, uſed by Mercers, is 1 Foot, 7 Inches, 4 Lines; and that of Linen-Drapers, is 2 Foot, 11 Inches.

A Fathom of *Florence*, is 1 Foot, 9 Inches, 6 Lines.

The Ras of *Piemont*, and *Lucque*, is 22 Inches.

The Yard of *Seville*, is 30 Inches, 11 Lines.

The Varre of *Madrid* and *Portugal*, is 3 Foot, 9 Lines.

The Varre of *Spain* in general, is 5 Foot, 5 Inches, 6 Lines.

The Cane of *Toulouſe*, is of the ſame Length.

The Cane of *Rome*, is 6 Feet, 11 Inches, 7 Lines.

The Cane of *Naples*, is 6 Feet, 10 Inches, 2 Lines.

The Pic of *Conſtantinople*, is 2 Foot, 2 Inches, 2 Lines.

The Gese of *India* and *Perſia*, is 2 Foot, 10 Inches, 11 Lines.

Conſtruction of Parallel Rules.

Fig. R. Theſe Inſtruments are commonly made of Braſs, or hard Wood, from 6 to 18 Inches in Length, and about two Lines in Thickneſs: the two parallel Pieces ought to be very ſtraight every way, and parallel, that is, very equal in Breadth from one End to the other; for this is the chief thing upon which the Exactneſs of theſe Inſtruments depends.

The two parallel Pieces of this Inſtrument are joined together by two Braſs Blades, from about 2 to 3 $\frac{1}{2}$ Inches long, and 4 Lines broad, filed and faſhion'd, as *per* Figure, near the Ends of which are round Holes very equally drill'd thro them, which ought to be done by laying them one upon the other. Then the parallel Pieces muſt be divided Length-wiſe into two equal Parts, and afterwards one of the Halves of each into 3 equal Parts, and at the firſt of theſe Parts from the middle, a Hole muſt be made in each parallel Piece, in the middle of their Breadth, in which muſt be placed two turned-headed Rivets, for joining one End of each Blade to the ſaid parallel Piece. Likewiſe, near, and equally diſtant from the two oppoſite Ends of each Piece, muſt two more Holes be made, in which muſt be put two more Rivets, for joining the other two Ends of the two Blades, to the parallel Pieces. The Pieces being thus joined, if you move them backwards and forwards, to the right hand and the left, and the inward Edges of the ſaid Pieces do exactly meet each other, it *is a ſign* the Rule is well made.

Fig. Q. The Figure Q, is another kind of parallel Rule, the two parallel Pieces of which, are joined together by two others ſomething ſhorter, which are joined to each other in the Middle, and make a kind of Croſs, which opening or ſhutting, cauſe the two parallel Pieces to recede parallelly from, or accede to each other. In the middle of each parallel Piece of both theſe Inſtruments, is fixed a Braſs Button, for more eaſier managing them.

The principal Uſe of theſe Inſtruments, is to draw parallel Lines, by opening or ſhutting the parallel Pieces, and are of excellent Uſe in Architecture and Fortification, wherein a great Number of parallel Lines are to be drawn.

Conſtruction of the Pedometer or Waywiſer.

Fig. S. This Inſtrument is about two Inches in Diameter, commonly about 7 Lines in Thickneſs, and hath all its Parts joined together in a Caſe, almoſt like that of a Watch.

The Plate T, is placed in the Bottom of the Caſe, upon which are faſtened ſeveral Pieces, as they appear *per* Figure. The Piece 1, is a little Steel Catch with its two Springs; this Catch is held by a round Tenon going into a Hole in the ſaid Plate, ſo that by pulling the Piece F, which is faſtened to one End of the Catch, the ſaid Catch turns round the Steel Star 2, having 6 Points, and carrying a Pinion of Six Teeth of the ſame Height as the two Wheels, of which we are going to ſpeak. The Spring 4, is for hindering the Star from going back; and that marked 5, is to lift up the End of the Catch, when it hath made the Star move one Point forwards.

The Plate V is like the Plate T, only it hath upon it two equal Wheels placed on each other; the upper Wheel hath 100 Teeth, and the under one 101, which are both put in Motion by the Pinion upon the Star; ſo that when the upper Wheel hath gone round once, and run 100 equal Parts, with its Hand upon the greater Dial-Plate S; the Wheel which hath 101 Teeth, wants one of going round, and makes the leſſer Hand move the $\frac{1}{100}$ Part of the Circumference of the leſſer Dial-Plate the contrary way; whence the greater Hand muſt go round 100 times, before the little Hand hath gone round once the contrary way; and conſequently, the Piece F muſt be pull'd 10000 times, before the little Hand will go round once: there are 3 Tenons fixed to the under Plate, by means of which, the upper Plate is faſtened to it with little Pins.

The

The whole Machine is incloſed in its Caſe, cover'd with a Glaſs, and having on one Side of it two Rings, thro which a String is put for hanging the Inſtrument to any thing; and at the other Side of the Caſe, is an Opening left for the Piece F to come out thro, which Piece receives a String faſtened to one's Garter.

The Uſe of this Inſtrument is ſuch, that being hung to a Perſon's Belt, at each Tenſion of the Knee, that is, every time he ſteps forwards, the String pulls the Piece F, and this the Catch, which cauſes the greater Hand to move one Diviſion forwards. When any Perſon hath a mind to know how many Paces he hath moved, he muſt look upon the Dial-Plate, and that will inform him. *Note*, A Pace is nearly 2 Foot, and a Perſon in walking may ſo accuſtom himſelf, as to take his Steps of that Length; but when Ground is not level, Paces are not equal, for in deſcending they are longer, and in aſcending ſhorter, which muſt be regarded, and corrected by Experience.

There are alſo theſe kinds of Inſtruments made, and fitted to Wheels of known Circumferences; for Example, a Fathom round: ſo that every time the Wheel comes to a certain Point, where there is a Tenon which pulls the Piece F, the Catch cauſes the larger Hand to move one Diviſion forwards; and by this means you may know how many Fathom you have gone.

Pedometers are likewiſe adjuſted behind Coaches, ſo that when one of the great Wheels of a Coach comes to a certain Point, it cauſes the Catch to move the Hand one Diviſion forwards, ſo that in knowing the Circumference of the ſaid Wheel, the Length the Coach hath moved may be known.

Note, 'The leſſer Dial-Plate muſt be carry'd round by the upper Wheel of 100 Teeth, or 'elſe it will not at any time be eaſy to tell, how many Paces you have gone by the ſaid leſſer 'Plate, but muſt ſtay till the Hand of the greater Plate hath made one Revolution.'

The Conſtruction of a Machine for cutting and dividing the Wheels, and Pinions of Clocks, or Watches.

The Machine A, is for cutting and dividing the Wheels and Pinions of Clocks and Watches, and is very commodious, and extremely ſhortens the Time of doing them.

The Plate A is made of Braſs, very even, about 8 Inches Diameter, and one Line in Thickneſs, having ſeveral Concentrick Circles drawn upon it, whoſe Peripherys are divided into ſeveral even or uneven Numbers of equal Parts, the greater of which are always more diſtant from the Center. Fig. 1.

As for Example; to divide the Periphery of one of the Circles into 120 equal Parts, you muſt firſt divide the ſaid Periphery into 2 equal Parts, each of which will be 60, which again ſubdivide by 2, and each Part will be 30; which again divided by 2, and each Part will be 15, which being divided by 3, produces 5. Laſtly, dividing each of theſe laſt Parts by 5, the whole Periphery will be found divided in 120 equal Parts.

But if one of the Circles is to be divided into an odd Number of equal Parts, for Example, into 81, you muſt firſt divide it into 3 equal Parts, each of which will be 27, which being divided by 3, will produce 9; each of which being divided by 3, will produce 3; each of which being again divided by 3, will produce 1: wherefore the Periphery of the Circle will be divided into 81 equal Parts.

The like may be done for any other Number, in taking the moſt proper aliquot Parts thereof, to make a propoſed Diviſion.

The Circles of the Plate being divided, there ought to be made, at every Diviſion, ſmall round Holes, with a fine Steel Point.

Now when a Clock Wheel is to be ſimply divided by means of theſe Concentrick Circles, in order to cut it with the Hand, the ſaid Wheel muſt be placed upon the Arbre in the Center of the Plate, and having fixed it faſt, you muſt divide it with a fine Steel Ruler, one End of it being placed in the Center: then by moving the ſaid Ruler round from Diviſion to Diviſion, upon the Circumference of one of the Concentrick Circles, anſwerable to the Number of Teeth the Wheel is to have, the Wheel may be divided; which being done, the Teeth muſt be made with a very fine File, obſerving to leave as much Space between them, as you file away.

But when this Machine is uſed to very expeditiouſly cut Clock Wheels, it is compoſed in the following Manner.

Fig. 1. repreſents the Plan of the whole Machine put together, and fit for Uſe.

The Piece 1, is a Steel Saw-Wheel, the Breadth of the Interval between the Teeth of a Wheel to be cut by it: this Saw-Wheel is placed upon a ſquare Arbre, as likewiſe a little Pully, to turn it between two Steel Points. The Place 2, is the Porte-Touret, having a Motion at the two Ends thereof, like the Head of a Pair of Compaſſes, that ſo the file Wheel may be raiſed, or lower'd, at pleaſure.

At the Place 1, of Figure 2, is the Saw-Wheel put upon its Arbre, as likewiſe the Pully between the two Steel Points, that are faſtened by 2 headed-Screws 7, 7. The two Ends of the Porte-Touret, are repreſented by 2, 2. The Screws 9, 9, are for fixing the Part of the Machine carrying the Saw-Wheel, upon the Square Iron Ruler 3, which is put thro a ſquare Hole, between the Screws 9, 9. There are two of the ſaid Iron Rulers, that is, there is one

above the circular Braſs Plate, and another underneath it, both of them being of a convenient Bigneſs, and are ſo faſtened together at the Ends by ſtrong Screws, that there is room enough left between them for the circular Braſs Plate, and alſo for the Touret, or Frame, and a kind of Spring, which carries the Point (of which we ſhall ſpeak preſently) to ſlide freely along the ſquare Iron Ruler 3.

Figure 3, repreſents the Side-Draught of the whole Machine put together, whereof the Piece 1, is the Touret, or Frame, placed near the Wheel to be cut, which is repreſented by Number 6: this Wheel is placed in the Center of the Braſs Plate, and is faſtened by the Arbre Screw. The Piece 3, is the Iron Ruler along which the Touret of Figure 2 ſlides, as alſo the Spring carrying the Point 4: and Number 5 is a Piece of Iron, by means of which the Machine may be faſtened in a Vice, when it is to be uſed.

Figure 4, is a very fine and well-tempered Steel Point, ſcrew'd into the End of a kind of Spring, having a circular Motion, that thereby the ſaid Steel Point may be put into any of the Holes of the Circumferences of either of the concentrick Circles upon the Plate. There is likewiſe another Piece joined to the Spring, in order to keep, by means of a Screw, the Point upon any propoſed Diviſion of the Circumference of any of the concentrick Circles, while one Tooth of a Wheel is ſawing.

Laſtly, Figure 5, is the Arbre placed in the Center of the Machine, and upon which is put the Wheels to be cut, which are firmly fixed thereon, by means of Screws at the Top and Bottom. There are commonly ſeveral Arbres of different Bigneſſes, in proportion to the Holes in the Centers of Wheels to be cut.

The Uſe of this Machine is eaſy, for you have no more to do but fix a Wheel to be cut into Teeth, in the Center, (at Number 6) and then fit the Spring (repreſented by *Fig.* 4.) ſo that its Point may exactly fall upon the Diviſions of that concentrick Circle, which is divided into the ſame Number of equal Parts you deſign your Wheel to have Teeth; and then you muſt move the Touret, with its Saw-Wheel, to cut the Wheel, by means of a Male-Screw (one End of which goes into a round Hole 8, in the Bottom of the Touret, and is there faſtened with a Pin) and a Female-Screw to fit it, at the End of the Iron Ruler, denoted by Number 5; ſo that by turning the ſaid Male-Screw, the Touret may be moved backwards and forwards at pleaſure. The Saw-Wheel being thus placed, you muſt turn it 4 or 5 times about, by means of a Bow, whoſe String is put about the Pully, and then one Side of a Tooth will be cut; and having moved the Steel Point 4, to the next Diviſion in the Circumference of that concentrick Circle upon the Plate, whoſe Diviſions are the ſame in Number you deſign your Wheel to have Teeth, give 4 or 5 Strokes with the Bow, and the other Side of the Tooth will be cut: and in this manner may all the Teeth be cut; Pinions are alſo thus cut.

Note, There are Saw-Wheels of divers Thickneſſes, conformable to the Space there ought to be left between the Teeth of different Wheels.

The Conſtruction of Armour for Load-Stones, as alſo how to cut the ſaid Stones, in order to arm them.

The Figures 6, 7, repreſent two armed Load-Stones; the firſt in the Form of a Parallelopipedon, and the ſecond in the Form of a Sphere: But before we ſhew the beſt way of arming them, we will enumerate ſome of the Properties and Virtues of Load-Stones.

The Load-Stone is a very hard and heavy Stone, found in Iron Mines, and is almoſt the Colour of Iron, for which reaſon it is reckoned among the Metallick Kind: it hath two wonderful Properties, one whereof is to attract Iron, and the other to direct itſelf towards the Poles of the World.

The Load-Stone attracts Iron, and reciprocally Iron attracts the Load-Stone, notwithſtanding any other Body's Interpoſition between them. This Stone likewiſe communicates to Iron a Faculty of attracting Iron: For Example, an Iron Ring that hath been touch'd with a good Load-Stone, will lift up another Iron Ring by only touching it, and this ſecond a third, *&c.* but the firſt Ring muſt have a greater Degree of Attraction, than the ſecond, and the ſecond than the third, *&c.*

The Blade of a Knife that hath been touch'd with a Load-Stone, will likewiſe lift up Needles, and ſmall Pieces of Iron: alſo ſeveral Sewing-Needles being laid upon a Table in a Row, and a Load-Stone being brought near the firſt, by which receiving the Magnetick Virtue, the ſaid firſt Needle will attract the ſecond, the ſecond the third, *&c.* till they all come together.

That Iron reciprocally attracts the Load-Stone, when it can move freely, may be thus ſhewn: For if you put a Load-Stone into a hollow Piece of Cork, and ſet it floating upon the Surface of a Baſon of Water, and bring a Piece of Iron at a convenient Diſtance to it, the Piece of Cork, together with the Stone, will accede to the Iron.

That Property of the Load-Stone which is always to reſpect the Poles of the World, may be ſhewn by the following Experiment: For having put a Load-Stone into a hollow Piece of Cork, and ſet them both a floating upon the Surface of ſtill Water, (there being no Iron, or other Obſtable near) the Load-Stone will always ſo diſpoſe itſelf, that one certain Point thereof will regard the North, and the oppoſite Point the South.

But

But you muſt note, that the Load-Stone doth not exactly reſpect the North, it having at different Times, and in different Places of the Earth's Superficies, different Declinations, or Variations therefrom, and at this time at *Paris*, varies 12 Deg. 15 Min. Weſtwards: ſo that the South Pole of the Load-Stone varies above 12 Degrees from that of the World, and its Oppoſite ſo likewiſe. The Poles of a Load-Stone, are thoſe two Places thereof, that reſpect the two Magnetick Poles of the World; and the principal Axis, is a right Line drawn from one Pole to the other, about which, the greateſt Force of the Load-Stone manifeſts itſelf, and at the two Poles is greateſt. Spherical Load-Stones have alſo ficted Equators, and Meridians, *&c.* from whence they are called Magnetick Spheres.

Now, in order to find the Poles of a Load-Stone, you muſt cut a Hole in a Card of the Figure of the Stone, in which the Stone muſt be put, ſo that its principal Axis may be found in the Plane of the Card. This being done, Iron or Steel Filings muſt be ſtrew'd upon it: after which ſtrike the Card ſoftly with a little Stick, ſo that by putting the Filings in Motion, the Magnetick Matter may let them take a Circuit conformable to the way which that Matter takes in moving from a North Pore to another South one, and you will perceive the Filings ranged in the Figure of ſeveral Semi-Circumferences, whoſe oppoſite Ends are the Poles of the Load-Stone.

The Poles of a Load-Stone may otherwiſe be found, in plunging it into Iron or Steel Filings, or into very little Bits of Steel Wire; for then they will make different Configurations round the Stone, ſome of them lying flat on it, others half bent; and finally, others quite upright on it: and thoſe Places of the Stone where the little Bits of Steel are perpendicular to it, are the Poles; and where they lie along, is the Equator.

Having thus found the Poles of a Load-Stone; which is the North or South Pole, may be known in laying the Stone in a hollow Piece of Cork, ſwimming on Water, or by ſuſpending it with a Thread, ſo that its Axis be parallel to the Horizon; for then that Pole of the Stone turning towards the North Pole of the World, will be the South Pole of the Stone, and the oppoſite Point the North Pole.

The Poles of a Load-Stone may likewiſe be found by means of a Compaſs; for bringing a touch'd Needle to the Stone, the End that was touch'd, will immediately turn towards that Pole of the Stone agreeing therewith, and the other End of the Needle will likewiſe turn towards the other Pole of the Stone.

The Poles of the Stone being found, the next thing will be to cut, and give it a regular Figure, in taking away the Superfluities either with a Saw, and Powder of Emery, or elſe with a Knife-Grinder's Grind-ſtone, preſerving its Axis as long as poſſible, and giving a like Figure to its Poles.

Now to make a great many Experiments, it is neceſſary to give to a Load-Stone the moſt regular Figure poſſible, which is determined by the Likeneſs it hath to that of the irregular Maſs it is compoſed of: the Cube, the Parallelopipedon, the Oval, and the Round are to be preferr'd, on account of having the principal Axis of the Stone as long as may be. If a Load-Stone is to be made in Form of a Sphere, it will not be difficult to find its Poles and Axis; you need only figure it with Powder of Emery in a round Iron Concave, and afterwards finiſh it with find Sand, in a round Braſs Concave.

A Load-Stone in Figure of a Sphere, is very fit for many Experiments, and its Poles may be found in manner aforeſaid: but it is neceſſary, before any pains be taking in cutting and figuring of a Load-Stone, to be aſſured of its Goodneſs, in obſerving whether it ſtrongly attracts Filings, or little Bits of Steel; and whether there be not other Matter paſſing thro its Pores, which hinders the Magnetical Matter from circulating and paſſing from one Pole to the other.

The Goodneſs of a Load-Stone conſiſts in two eſſential Things; which are, firſt, That it be homogenous, having a great Number of Pores filled with Magnetick Matter, which paſſing thro them form about the Stone, as it were, a very extenſive Whirlwind. In the ſecond place, its Figure very much contributes to its Force, (as we have already ſaid) for it is certain, that of all Load-Stones of a like Goodneſs, that which hath the beſt Poles, its Axis longeſt, and whoſe Poles meet exactly in the Extremes, will be moſt vigorous.

Two Load-Stones placed in two hollow Pieces of Cork, which are both ſet floating upon the Surface of the Water, having their Poles of contrary Denominations turned to each other, will acceed to each other; but if the Poles of the ſame Denomination be turned towards each other, then the Load-Stones will mutually recede from one another.

If a Load-Stone be cut into two Pieces, parallel to its Axis, the Sides of the Pieces that were together before the Diviſion, will mutually recede from each other.

But if a Load-Stone be cut into two Pieces, according to its Equator, the Sides of the Pieces that were together before they were cut, will be found to have Poles of a contrary Denomination, and will accede to each other.

A ſtrong Load-Stone touching a weak one, will attract it with its Pole of the ſame Denomination, *&c.*

The Deſcription of the Armour, or Caping for Load-ſtones.

Fig. 6. The Armour for a Loadſtone, cut into the Form of a right-angled Paralleliopipedon, is compoſed of two ſquare Pieces of very ſmooth Iron or Steel; but tempered Steel is better than Iron, becauſe its Pores are cloſer, and there are a greater Number of them. Care muſt be taken, that the Armour well encompaſſes, and exactly touches the Poles of the Loadſtone, and that the Armour is in Thickneſs proportionable to the Goodneſs of the Stone: for if ſtrong Armour be put upon a weak Stone, it will produce no Effect, becauſe the magnetick Matter will not have force enough to paſs thro it; and, on the contrary, if the Armour of a ſtrong Stone be too thin, it will not contain all the magnetick Matter it ought, and conſequently the Stone will not produce ſo great an Effect, as when the Armour is thicker.

Now, to fit the Armour exactly, you muſt file it thinner by Degrees; and when you find the Effect of the Stone to be augmented as much as poſſible, the Armour will be in its juſt Proportion, and will have its convenient Thickneſs; after which it muſt be ſmoothed within Side, and poliſhed without.

The Heads of the Armour (whereon is writ *North* and *South*) muſt be thicker than the other Parts, and cover about $\frac{2}{3}$ of the Length of the Axis.

The Breadth and Length of the Armour, beſt fitting a Stone, may alſo be found by filing it by little and little; but, above all, Care muſt be taken that the two Heads are equal in Thickneſs, and that their Baſes very exactly meet in the ſame Plane. Number 5 is a Braſs or Silver Girdle fitted about the Stone, ſerving to faſten and hold the Armour, by means of two Screws 1, 1; and at 6 and 6 are two Screws faſtening a round Braſs Plate, carrying the Pendant 4, and its Ring, to the Top of the Armour.

Fig. 7. The Armour of a ſpherical Loadſtone is compoſed of two Steel Shells, faſtened to the Piece 8 by two Joints 6, 6; of a Girdle 5, 5; of a Pendant and Ring 4; and of a Piece (or *Porte-Poid*) 2, to hold the Hook 3. Great Care muſt be taken that the Shells very exactly join the Superficies of the Stone, and that they well encompaſs the Poles of the Stone, and cover the greateſt part of the Convexity thereof. The convenient Breadth and Thickneſs of this Armour may be found by Trials, as before-mentioned.

It is very wonderful, that two little Pieces of Steel, compoſing the Armour of a Loadſtone, ſhould give it ſuch a Property, that a good Stone, after it is armed, will attract above 150 times more than before it was armed.

There are indifferent good Stones, which, unarmed, weigh about three Ounces, and will lift up but half an Ounce of Iron; but being armed, will lift up more than ſeven Pounds.

To preſerve a Loadſtone, you muſt keep it in a dry Place among little Bits of Steel-Wire; for Filings, which are always full of Duſt, make it ruſty.

We ſometimes ſuſpend Loadſtones, ſo that having the liberty to move, they may conform themſelves to the Poles of the World; and if, in this Situation, the Piece carrying the Hook, or *Porte-Poid*, be put on, and the Weight the Stone commonly carries be hung on, and from time to time there be hung to it ſome ſmall Weight more, you will find that, when the Stone has continued ſuſpended ſome Days, that it will lift up a much greater Weight than it did before it was hung up.

Several common Experiments made with the Load-ſtone.

The firſt and uſefulleſt Experiment made with the Loadſtone, is that of touching the Needles of Sea-Compaſſes; for rightly doing of which, you muſt draw the Needle ſoftly over one of the Poles of the Loadſtone, from its Middle to its End, and then it will receive its Vertue. But, *Note*, that that End of the Needle, which hath been touched with one of the Poles of a Loadſtone, will turn towards the oppoſite Part of the World, to that which that Pole regards; therefore if the End of a Needle is to turn towards the North, it muſt be touched with that Pole of the Stone reſpecting the South. *Note*, The longer Needles are, the leſs will they viberate.

This admirable Direction of the Loadſtone and Touched Needle hath not been known in *Europe* much above two hundred Years, by means of which, Navigation hath been almoſt infinitely advanced. But there is one Inconveniency, which is, that a Touched Needle doth not exactly reſpect the Poles of the World, but declines or varies therefrom towards the Eaſt or Weſt, at different Times, and in different Places, variouſly. In the Year 1610, it varied at *Paris* 8 Degrees North-Eaſterly; in 1658, it had no Variation; and in the Year 1716, it varied about 12 Deg. 15 Min. Weſtward.

Moreover, the Needle hath alſo an Inclination as well as a Declination; that is, the Needle of a Sea-Compaſs being *in Equilibrio* upon its Pivot, will, when touched, loſe that Equilibrium, and the End that turns North, on this ſide the Equator, will drip or incline towards the Earth, as if it was heavier on that Side; for which reaſon the North Side of a Needle muſt be made lighter, before the Needle be touched, than the South Side, and going towards the Poles, this Inclination grows greater; but in going towards the Equator, it grows leſſer: ſo that under the Equator, the Inclination will be nothing; and in paſſing the Line, the other End of the Needle, reſpecting the South, will begin to incline; ſo that Pilots are obliged to ſtick as much Wax to the End of the Needle, as will make it *in Equilibrio*. *Note*, the

the greater Force that Loadſtones, which touch Needles, have, the more will the Needles incline.

There are Needles purpoſely made to obſerve this Inclination, which at *Paris* is about 70 Degrees.

If a long thin Piece of Steel be drawn over one of the Poles of an armed Loadſtone (in the ſame manner as was ſaid before of the Needles) this Piece of Steel will in an inſtant acquire the magnetick Virtue, and will not loſe it but by degrees after ſeveral Months, unleſs it be put in the Fire. *Note*, A Piece of Steel, touched by a good Stone, will lift up 14 Ounces.

The two Ends of a Steel Blade thus touched will become North and South Poles; that End, whoſe Contact ends on the South Pole of the Stone, being the North, and the other the South Pole: for if this Piece of Steel be made light enough to ſwim, one End thereof will turn to the North, and the other to the South.

Again; that End of the Steel Blade where the Contact ended, will attract much ſtronger than the other End; and if the ſaid Blade be once drawn over the Stone the contrary way, it will quite loſe its Virtue, and attract no more. Underſtand the ſame of the Needle of a Compaſs, the Blade of a Knife, *&c.* two touched Steel Blades will avoid each other, and approach like two Loadſtones.

A Piece of Steel, in a hollow Piece of Cork ſwimming on the Water, may be any ways moved, by bringing the Pole of a Loadſtone towards it, or another touched Piece of Steel.

A fine Sewing-Needle, ſuſpended by a Thread, will ſhew what is meant by Sympathy and Antipathy; for this Needle will be repelled by one Pole of a Loadſtone, and attracted by the other.

A Needle may be kept upright, without its touching a Loadſtone; ſo that there may be put between it and the Stone a Piece of Silver, or other Matter, provided it be not Iron.

If, about a Loadſtone, ſuſpended by a String, be circularly placed ſeveral little touched Needles of a Compaſs, upon their Pivots, and the Loadſtone be moved any how, you will likewiſe ſee all the Needles move in a pleaſant manner; and when the Stone ceaſes moving, the Needles will alſo ceaſe.

What we have already ſpoken about ſtrewing of Filings about a Loadſtone, may be ſaid alſo of ſtrewing them about a Piece of touched Steel.

If Filings be ſtrewed upon a Piece of Paſteboard, and a Loadſtone be moved under it, the Filings will erect themſelves, and then lie along on that Side from whence the Stone came.

If, inſtead of Filings, you lay upon a Piece of Paſteboard ſeveral Bits of the Ends of broken Needles; by bringing one Pole of a Loadſtone towards them, they will erect themſelves upon one of their Ends; and by bringing the other Pole, they will fall, and riſe upon their other Ends.

It is eaſy to ſeparate a black Powder mixed with white Sand, and propoſing it to a Perſon not knowing the Secret, he will think it impoſſible; for if Iron Filings be mixed with fine Sand, they may be ſeparated from it by a Loadſtone, or Piece of touched Steel: for either of them being put into the Mixture, at divers times, you may get all the Filings from among the Sand.

A Loadſtone will lift up a Whirlegig in Motion, whoſe Axis is Steel; and if it be ſomething heavy, it will turn a longer time in the Air than upon a Table, where the Friction ſoon ſtops its Motion; and if the Stone be a good one, this Whirlegig may lift up another, and both of them will turn contrary ways. Another diverting Experiment may yet be made, by putting little Steel Fiſhes, or Swans, into a flat Baſon of Water; for by moving a good Loadſtone under the Baſon, you will ſee them prettily ſwimming about; and moving the Stone different ways, they will likewiſe have different Motions; if the Stone be turned round, the Fiſhes will alſo turn round; if the Pole of the Stone is turned towards them, they will plunge themſelves, as it were, to join themſelves to the Stone. You may likewiſe put little Steel Soldiers into the Baſon, which may be made to approach to or recede from each other in form of a Battel; and by bringing the Equator of the Stone towards them, they will fall down.

It is pleaſant enough to ſee a Sewing-Needle threaded, or a little Arrow, faſtened by a Hair to the Arc of a *Cupid's* Bow, remain ſuſpended in the Air eight or ten Lines diſtant from a good Loadſtone.

There are ſeveral other Experiments made with the Loadſtone, but mentioning them here would take up too much time.

The Conſtruction of an Artificial Magnet.

This Inſtrument, invented by Mr. *Joblot*, is compoſed of ſeveral very ſtrait Steel Blades laid upon one another; and to make it paſſably good, there ought to be at leaſt 20 of them, (according to the force of the Magnet to be made) each about 10 Inches long, 1 Inch broad, and half a Line in Thickneſs. It is uſeleſs to make them thicker, becauſe the magnetick Virtue will not penetrate further into the Steel Blades. Fig. 8.

Now theſe Blades being firſt touched with a good Stone, are afterwards laid one upon another, having their Poles, of the ſame Denomination, turned the ſame way, forming a Parallelopipedon; then they are preſſed together with four Braſs Stirrups, and as many little Wed-

ges 3, 3, 3, 3, of the ſame Metal, and encompaſſed with Iron Armour of a proper Length, Breadth, and Thickneſs. This Armour is held by a Braſs Girdle, and faſtened with the Screws 2, 2. At the Top is placed a Braſs Plate, to which is faſtened the Pendant 4, and its Ring; and at the Bottom is the *Porte-Poids* 5. But, *Note*, that the Baſe of the *Porte-Poids* muſt make the perfecteſt Contact poſſible with the Heads *a*, *b*, of the Armour. When artificial Magnets are well made, and touched with good Stones, they will have as much Virtue in them as good natural ones, and may be uſed for the ſame Experiments.

The Conſtruction of the Spring Steel-yard.

Fig. 9. This Machine, which is portable, and ſerves to weigh any thing from one Pound to about forty, is compoſed of a Braſs Tube or Pipe, open at the Ends, about 4 or 5 Inches long, and 7 or 8 Lines broad, one End whereof is marked 3; the reſt being open for ſhewing the Inſide, which is a Spring (2) of tempered Steel-Wire, made like a Worm. *Number* 6. is a little Feril ſcrewed upon the Top of the ſquare Braſs Rod 1, which the Spring croſſes. Upon this Rod are the Diviſions of Pounds, and Parts of a Pound, which are made in ſucceſſively hanging on the Hook (4.) 1, 2 3, *&c.* Pounds: for the Spring being faſtened by a Screw to the Bottom of the ſquare Rod, the greater the Weight is, that is hung on the Hook, the more will the Spring be contracted; and conſequently a greater part of the Rod will come out of the Tube, thro the ſquare Hole C: therefore if you have a mind to mark the Diviſion for any Number of Pounds upon the Rod, ſuppoſe 10, hang 10 Pounds upon the Hook, and where the Edge of the ſquare Hole C, at the Top of the Tube, cuts the Rod, make a Mark upon the Rod for 10 Pounds, and ſo for any other.

The Uſe of this Inſtrument is very eaſy; for having ſcrewed the Feril 6 on the Top of the Rod, if you hold the Inſtrument in your Hand by the Hook 5, and hang any thing to be weighed upon the Hook 4; then where the Edge C of the ſquare Hole cuts the Rod, will be the Weight of the thing required.

The chief Goodneſs of this Inſtrument conſiſts in having a well-tempered Spring; ſo that it may fold according to the Force of the Weight it is to carry, and alſo in having a Bigneſs proportionable.

The Conſtruction of the Beam Steel-yard.

Fig. 10. This Inſtrument, which is a kind of Steel-yard, or Balance of Mr. *Caſſini*'s Invention, conſiſts of a Rod ſuſpended by a Beam, in its Point of Equilibrium 5, which divides the ſaid Rod into two Arms (like the two Arms of a common Balance) each of which are lengthwiſe divided into equal Parts, beginning from the Point of Suſpenſion or Equilibrium.

The Uſe of this Balance is to find both the Weight and Price of Goods at the ſame time. If you uſe it for weighing any thing, the Counter-Weight 4 of one Pound, or one Ounce, muſt be hung to one of the Arms (according as Goods are to be weighed by Pounds or Ounces) ſo that it may ſlide along the Arm, like as in *Roman* Balances; and on the other Arm muſt be hung on a ſilken Line, for ſuſtaining things to be weighed. Then to weigh any thing, you muſt place the ſilken Line, to which the thing is hung, upon the firſt Diviſion of the Arm, nigheſt the Point of Equilibrium; and moving the Counter-weight upon the other Arm, till it makes an Equilibrium, the Point whereon it falls will ſhow the Weight ſought.

To know the Weight of Goods, according to any Price; for Example, at ſeven Pence an Ounce or Pound; place the Line, ſuſtaining the Goods, upon the Diviſion 7 of the Arm; then placing the Line, carrying the Counter-weight upon the other Arm, ſo that it be *in Equilibrio*, and the Number of Diviſions, from the Point of Suſpenſion to the Line ſuſtaining the Counter-weight, will give the Value of the Goods weighed.

But for Goods that cannot be weighed, unleſs in a Scale, take a Scale of a known Weight, and having hung it upon a Hook to the Arm, proceed as before, and ſubſtract the Weight of the Scale.

A *Paris* Pound is 16 Ounces, and is divided into 2 Marks, each of which is 8 Ounces; an Ounce is ſubdivided into 8 Drams, a Dram into 72 Grains, and a Grain, which is nighly the Weight of a Grain of Wheat, is the leaſt Weight uſed.

A Quintal weighs 100 Pounds.

The Paris *Pound compared with thoſe of other Countries.*

The Pound of *Avignon*, *Lyons*, *Montpelier*, and *Thouloufe* is 13 Ounces.
The Pound of *Marſeilles* and *Rochell* is 19 Ounces.
The Pound of *Roüen*, *Beſançon*, *Strasburgh*, and *Amſterdam* is 16 Ounces, like that of *Paris*.
The Pound of *Milan*, *Naples*, and *Venice* is 9 Ounce.
The Pound of *Meſſina* and *Genoa* is 9 $\frac{3}{4}$ Ounces.
The Pound of *Florence*, *Leghorne*, *Piſa*, *Sarragoſſa* and *Valence* is 10 Ounces.
The Pound of *Turin* and *Modena* is 10 $\frac{1}{2}$ Ounces.
The Pound of *London*, *Antwerp*, and *Flanders* is 14 Ounces.
The Pound of *Baſil*, *Berne*, *Frankfort*, and *Nuremburgh* is 16 Ounces and 14 Grains.
That of *Geneva* is 17 Ounces.

Conſtruction of an Inſtrument for raiſing of Weights.

The Inſtrument of *Fig.* 11. conſiſts of two Sheaves, each of which carries eight Pullies, hollowed in to receive a Rope, which is faſtened at one End to the upper Sheave; and after having put it round all the Pullies, the other End of it muſt be joined to the Power repreſented by the Hand. Four of the Pullies are carried upon one Axel-Tree, and four upon another, as well in the upper Sheave as in the lower one. At the Top of the upper Sheave is a Ring to hang the Machine in a fixed Place, and at the Bottom of the other, there is another Ring to hang the Weights to. Fig. 11.

The Uſe of this Machine is to lift up or draw great Burdens, by multiplying the Force of the Power, which augments, in the Ratio of Unity, to double the Number of the Pullies in the lower Sheave; ſo that in this Inſtrument, where the lower Sheave carries eight Pullies, if the Weight (4) weighs 16 Pounds, the Power need be but a little above one Pound to make an Equilibrium; I ſay, a little above, becauſe of the Friction of the Ropes and Axes. The Pullies of the upper Sheave do not at all contribute to the Augmentation of the Force, but only to facilitate the Motion in taking away the Friction of the Rope, becauſe being as Leavers of the firſt kind, whoſe fixed Point is in the middle, the Power will be equal to the Weight; but the Pullies below are as Leavers of the ſecond kind, whoſe fixed Point is at one of the Ends: for their Diameter is, as it were, fixed at one End, and lifted up at the other; by which each of the Pullies double their Force, ſince the way moved thro' by the Power, is double to that moved thro' by the Weight.

The Conſtruction of the Wind-Cane.

This Inſtrument is about three Foot long, and twelve or fifteen Lines in Thickneſs. The Tube 3 is made of Braſs, very round, and well ſoldered, from 4 to 6 Lines in Diameter, ſtopped at one End *a*. At the Place 1 is likewiſe another larger Tube, ſo diſpoſed about the former one, that there remains a Space 4, wherein the Air may be cloſely included. Theſe two Tubes ought to be joined together at one End by a circular Plate *c c*, exactly ſoldered to them both, for hindering the Air's getting out of the Space 4. The Piece 8 is a Valve ſtopping a Hole, permitting the Air to paſs from 2 towards 1, but not to return from 1 towards 2. There are, moreover, two Holes near the ſtopped End of the Tube 3; thro one of theſe Holes, which is marked 6, the Air would come out of the Space 4 into the Tube 3, if it was not hindered by a Spring-Valve opening outwardly. The other Hole is marked 5, thro which there is a Communication with the outward Air, and the Air in the Cavity of the Tube 3; but yet ſo, that the Air, incloſed in the Space 4, cannot come out thro the Hole 5, it being hindered by a little ſhort Tube ſoldered to the Tubes 1 and 3. Laſtly, the Tube 2 repreſents the Body of a Syringe, by which as much Air as poſſible may be intruded into the Space 4; after which having put a Bullet into the Cavity of the Tube 3, near the little Tube 5, the Cane will be charged. Now, to diſcharge it, you muſt puſh up the Spring-Valve 6, by means of a little Pin exactly filling the Cavity of the little Tube 5; then the compreſſed Air, in the Cavity 4, will dilate itſelf; and paſſing thro' the Hole 6, into the Cavity of the Tube 3, will puſh the Bullet out with a great force, even to its penetrating thro' a Board of an ordinary Thickneſs. Fig. 12.

Note, At Number 7 this Cane may be taken into two Pieces, by unſcrewing of it; and the Handle 12 may be taken out, and inſtead thereof the Head of a Cane put thereon.

The Conſtruction of the Æolipile.

This Inſtrument is made of hammered Copper, in form of a Ball, or hollow Pear, having a Neck ſoldered to it, and a very little Hole drilled at the End of this Neck. Fig. 13.

The Air in the Ball is firſt rarefied, by bringing it to the Fire; and afterwards plunging it into cold Water, will condenſe the Air in it, and the Water will paſs thro' the little Hole into the Cavity of the Inſtrument.

Now having let about as much Water, as will fill $\frac{1}{3}$ of the Æolipile, get into it, if it be ſet upon a good Fire, in the ſame Situation as in the Figure, the Water, as it grows hot, will dilate itſelf by little and little, and throw up Vapours into the Space of Air contained between the Surface of the Water, and the little Hole at the End of the Neck, which, together with the Air, will very ſwiftly crowd thro' the little Hole, and produce a Wind and violent Hiſſing, continuing till all the Water be evaporated, or the Heat extinguiſhed. *Note*, This Wind has all the Properties of the natural Wind blowing upon the Surface of the Earth.

The Conſtruction of four different Microſcopes.

This is a Microſcope for viewing very minute Objects and Animals that are in Liquors. It is compoſed of two Plates of Braſs, or other Metal, about 3 Inches long, and 8 Lines broad, faſtened together, nigh the Ends, by two Screws, 2, 2, which likewiſe ſerve to fix the Plates at ſuch a Diſtance from each other, that a Wheel may turn which has ſix round Holes, in every of which are flat Pieces of Glaſs to put different Objects upon, marked 3, 4, 5, *&c.* Next to the Eye there is a concave Piece of Braſs 1, having a Hole in the middle, in which is put a very ſmall *Lens*, or Ball of Glaſs. This Ball ought to be very convex, and well poliſhed, Fig. 14.

in

in order to diſtinguiſh minute Objects. The End of the Machine is filed in manner of a Handle to hold it.

The Uſe of this Inſtrument is very eaſy; if the Objects are tranſparent, as the Feet of a Flea, or of Flies, their Wings, the Mites in Cheeſe, or other minute Animals; as likewiſe Hairs of the Head, their Roots, *&c.* they are put upon the Glaſs Plates on the Wheel, and are held faſt with a little Gum-water: and to ſee the little Animals in ſtale Urine, Vinegar, in Water where there has been infuſed Pepper, Coriander, Straw, Hay, or almoſt any kind of Herbs; little Drops thereof muſt be taken up with the End of a little Glaſs Pipe, and laid upon the aforeſaid Glaſſes: then the Wheel muſt be turned and raiſed, or depreſſed by means of the Screws 2, 2, and a Spring between the Plates, which ſerves to keep the Wheel in any Situation required, in ſuch manner that a little Drop may be exactly under the Lens. Things being thus ordered, take the Microſcope in your Hand, and having placed your Eye to the Concave 1, over the Lens, look ſteadily at the Drop in broad Daylight, or at Night by the Light of a Wax Candle; at the ſame time turn the Screw at the End by little and little, to bring the Drop nigher, or make it further from the Lens, until the Point be found where the Object will be tranſparent, or the Animals ſwimming in the Drop of Liquor, appear very large and diſtinct.

Conſtruction of another Microſcope.

Fig. 15. This Microſcope is compoſed of a Braſs Plate about three Inches high, and ½ an Inch broad, cut in Form of a Parallelogram, at the Bottom of which there is a Handle to hold it. The Place marked 1, is a little Groove drilled thro the Middle, in the Hole of which is placed a Lens faſtened in a little Frame; there may be put into it Lenſes of diverſe Foci, according to the different Objects to be obſerved. *Note*, That the Focus of a Glaſs, is its Diſtance from the Object, and that Lenſes are uſed in theſe Microſcopes, whoſe Foci are from half a Line to four Lines.

On the Backſide of the aforeſaid Plate, (at the Place 2.) is fixed a little ſquare Branch of Braſs or Steel, carrying another Plate that ſlides upon it by means of a little Box, a Spring, and a Screw, turned by help of a Wheel, cut into Teeth, which ſerves to bring the ſaid Plate nigher to, or more diſtant from that which carries the Lens. Towards the Top of the ſecond Plate; which has a Hole drilled in it, is alſo a Groove, in which is placed little Pieces of plain Glaſs, and round Concaves to put Liquors on. There may be different Glaſſes put in that Groove for viewing different Objects. Laſtly, Obſerve that all the Objects anſwer to the Center of the Lens, and that there muſt be adjuſted on the other Side of the Plate a little Tube (marked 3.) of Braſs, about an Inch Diameter, and one or two long, whoſe Center muſt very exactly anſwer to the Center of the Lenſes. It has been found that with ſuch a Tube, theſe Microſcopes will have much more effect upon tranſparent Objects, than without it. The Circulation of the Blood may pretty diſtinctly be obſerved in the Tails of little Fiſhes by this Microſcope, which is, in my Opinion, the moſt commodious of any.

The Uſe of this Inſtrument is very eaſy; for having placed the Object over-againſt the Center of the Lens, move it backwards and forwards by means of the Screw, till it be ſeen very diſtinctly.

Conſtruction of a ſingle Glaſs Microſcope.

Fig. 16. The little Inſtrument of *Fig.* 16. is a Microſcope commodious enough, compoſed of a Branch of Braſs, or other Metal, having a Motion towards the Top, for putting it into the Situation as *per Fig.* The Piece, at the End, carries a very convex Lens, magnifying the Object very much: this Branch is ſcrewed into a little Box 5, bored through the Bottom. The Piece 4, is two Springs faſtened to one another in the Middle with a Rivet, to give it a Motion deſired. The Branch which carries the Lens, is put through one of the Springs; and through the other there is put a little Branch, carrying at one End the Piece 2, which is white on one Side, and black on the other, for different Objects. The other End 3, is a little kind of Pincer, which opens by preſſing two little Buttons; it ſerves to hold little Animals, or other Bodies. The Foot 5, is about 1 ½ Inch in Diameter, the Branch ſcrews into it, in order to take to pieces the Inſtrument.

The Uſe of it is very eaſy, for the Objects being placed upon the little round Piece, or at the End of the Pincer, you muſt bring the Lens towards them, by ſliding the Spring along the Branch, till the Objects be ſeen very diſtinct.

There may likewiſe be diſcovered with this Microſcope, the Animals which are in Liquors, by putting a flat Glaſs in the Place of the little round Piece 2, which unſcrews.

Conſtruction of a Three-Glaſs Microſcope.

Fig. 17. This Inſtrument is compoſed of three Glaſſes, *viz.* the Eye Glaſs 3, the Middle Glaſs 4, and the Object Lens 5. There is a Cover ſcrewed on at the Top to preſerve the Eye Glaſs from Duſt: theſe three Glaſſes are ſet in wooden Circles, and ſcrewed into their Places, for eaſier taking them out to cleanſe. The Eye Glaſs, and the middle one, are placed at the Ends of a Tube of Parchment, exactly entering into the outward Tube, in order to lengthen the Microſcope, and place it at its exact Point, according to a Line drawn round about the afore-

aforeſaid Tube. To have this Inſtrument of a reaſonable Bigneſs, the focal Diſtance of the Eye Glaſs ought to be about 20 Lines, that of the middle Glaſs about 3 Inches, and placed about 3 Inches 3 Lines diſtant from one another.

The Object Lens is placed at the End of a wooden Tail-piece, glued to the End of the outward Tube, and is encloſed in a little Box, bored through the Bottom, which unſcrews in order to change the Object Lenſes, and put in others of different focal Diſtances, which are commonly 2, 3, 4, and 5 Lines in Diameter, and are more or leſs convex. The Goodneſs of theſe Glaſſes conſiſts in having the concave Braſs Baſons they are ground in, turned in a juſt Proportion to the Glaſſes to be worked; as alſo in the Motion of the Hand, and the Goodneſs of the Matter uſed to conſtruct them, and above all in well poliſhing them. Brown Freeſtone is firſt uſed to faſhion them in the Baſon, then fine Sand to ſmooth them, and Tripoli to poliſh them. I ſhall ſay no more of the Conſtruction of theſe Glaſſes, M. *Cherubin* having ſufficiently ſpoken thereof.

The Foot 1, which ought to be pretty heavy to keep the Microſcope from falling, is made of Braſs 4 or 5 Inches in Diameter, having a Cavity in the Middle, wherein is put a little Piece, white on one Side, and black on the other: black Objects are placed upon the white Side, and white Objects upon the black Side.

The round Braſs Branch is faſtened at the Edge of the Foot, upon which the Microſcope may ſlide up or down, and turn round by means of the Support or double Square 2: there is a Circle, or Ring, ſtrongly faſtened to the Support, and which very exactly encompaſſes the outward Tube. There is alſo a Steel Spring which bears againſt the Branch, and keeps the Inſtrument in a required Situation.

Number 6, is a little Braſs Frame, having in it a Piece of flat Glaſs to lay tranſparent Objects upon. This Frame may ſlide up and down the Branch underneath the Microſcope, and is ſupported by a double Square.

Laſtly, Number 7 is a convex Glaſs converging the Rays of Light, coming from a Candle under it; and throwing them ſtrongly under the tranſparent Object on the Glaſs, makes it be ſeen more diſtinctly. The aforeſaid Glaſs is ſet in a Braſs Circle, and riſes, falls, and turns by means of a little Arm carrying it, as the Figure ſhews.

USE *of the aforeſaid Microſcope.*

To uſe this Inſtrument, for Example, to obſerve the Circulation of the Blood in ſome Animal; a live Fiſh muſt be placed upon the Glaſs 6, ſo that one part of the Fins of the Tail be exactly oppoſite to the Object Glaſs, and over the Ray of the Convex-Glaſs in broad Daylight, or the Spot of the Candle, in the Night; then place the Microſcope exactly to ſuch a Point, and you will ſee the Blood riſe, deſcend, or circulate.

Number 9, is a little Piece of Lead hollowed, to keep the Fiſh from any how ſtirring to hinder the Experiment.

Liquors may alſo by this Microſcope be very well examined; for if you put a little Drop of Vinegar upon the Glaſs juſt over the bright Spot; the little Animals in it will very diſtinctly be obſerved. The ſame may be obſerved of Water in which Pepper or Barley has been infuſed, *&c.* as alſo the Eels and other little Animals obſerved in ſtanding Water.

A Drop of Blood may be obſerved by putting it hot over the Speck of the Candle, upon the Glaſs; after which its Seroſity, and little Globules of a reddiſh Colour, may be diſcovered therein.

The beſt way to get a Drop of Blood is to tie a Thread about one's Thumb, and then prick it with a Needle.

The beſt way to put Liquors upon the Glaſs, is by taking a Drop of them up with the ſmall End of a little Glaſs Tube; and then blowing ſoftly at the other End, will make the Liquor deſcend and drop upon the Glaſs.

To get a great Number of little Eels in a ſmall Quantity of Liquor; the Liquor muſt be put into a very narrow-necked Bottle, and always kept full; for by this means, the Animals coming to the Top to get Air, may be ſucked into a little Tube in greater Numbers, than if the Neck of the Bottle was wider.

The Eyes of Flies, Ants, Lice, Fleas, and Mites, are put in the Middle of the Foot of the Microſcope, as alſo Sand, Salt, *&c.* to examine their Colours and Qualities; always obſerving to lay black Objects upon the white, and white Objects upon the black Side.

I ſuppoſe here that the Microſcope Glaſſes are well worked, and placed in their Foci. Note alſo, that the ſhorter the Focus of an Object Glaſs is, the greater will the Object appear, but not altogether ſo diſtinct.

BOOK IV.

Of the Conſtruction and Uſes of Mathematical Inſtruments for meaſuring and laying out of Land, taking of Plots, Heights, and Diſtances; the moſt uſual of which, are Staffs, Lines, the Toiſe or Fathom, the Chain, Surveying-Croſſes or Squares, Recipient-Angles or Meaſure-Angles, Theodolites, the Quadrant, the Semi-circle, and the Compaſs.

CHAP. I.

Containing the Deſcription and Uſes of Staffs, Lines, the Fathom or Toiſe, and the Chain.

Plate 11. Fig. A. TAFFS are made of hard Wood, 2 or 3 Foot long, cut pecked at one End, upon which are put pointed Caps of Iron, to make them go eaſier into the Ground. There are ſometimes longer ones made, in order to be ſeen at a great diſtance.

Fig. B. Lines ought to be of good Packthread, or Whipcord, well twiſted, and of a convenient Thickneſs, that they may not eaſily ſtretch.

Fig. C. The Toiſe, or Fathom, is a round Staff 6 Foot long, divided into Feet by little Rings, or Braſs Pins; the laſt Foot being divided into 12 Inches, likewiſe diſtinguiſh'd by little Braſs Pins.

Fig. D. There are Toiſes that may be taken into 2, 3, or 4 Pieces, by means of Ferils and Braſs Screws at the End of each Piece.

There are alſo two Braſs or Steel Ferils, put upon each End of the Toiſe, to preſerve its Length.

Fig. E. The Chain is compoſed of ſeveral Pieces of thick Iron or Braſs Wire, bent at the Ends, each of which is a Foot long, and are joined together with little Rings.

Chains are commonly a Perch, or elſe 4 or 5 Toiſes in Length, diſtinguiſh'd by a great Ring from Toiſe to Toiſe. Theſe ſort of Chains are very commodious, becauſe they will not entangle themſelves, as thoſe will, that are made with little Iron Rings.

In the Year 1668, there was placed a new Toiſe for a Standard, at the Foot of the Stairs of the *Grand Chatelet* at *Paris*, for having recourſe to in caſe of Need.

We have ſaid that a Toiſe in Length contains 6 Feet, and each Foot 12 Inches.

A ſquare Toiſe contains 36 ſquare Feet, and a ſquare Foot 144 Inches; becauſe 6 times 6 is 36, and 12 times 12 is 144.

Plate X

fronting page 98.

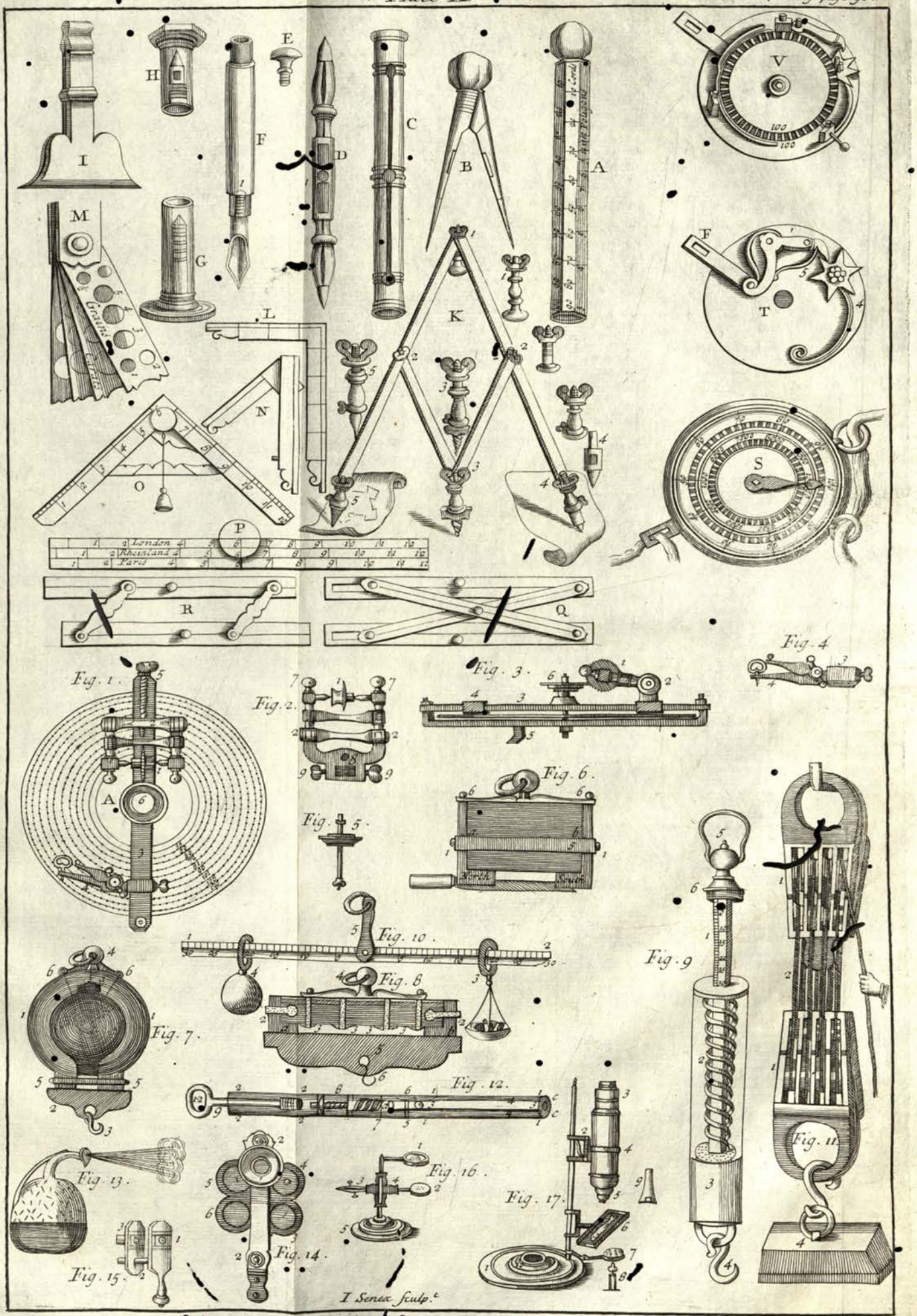

A Cubick Toiſe contains 216 Cubick Feet, and a Cubick Foot 1728 Cubick Inches; becauſe the Cube of 6 is 216, and the Cube of 12 is 1728.

The Length of a Perch is not determined.

That of *Paris* is 3 Toiſes, or 18 Feet; in other Countries it is 20, 22, and 24 Feet.

The Perch, uſed in *France*, to meaſure Waters and Foreſts, according to the laſt Regulation, is 22 Feet long, and conſequently a ſquare Perch is 484 ſquare Feet.

The Arpent is a ſuperficial Meaſure, uſed to meaſure Ground or Woods.

The Arpent of *Paris*, and the adjacent Parts, contains 100 ſquare Perches, or 900 Toiſes: the Side of which muſt conſequently be 10 Perches, or 30 Toiſes.

A League is a Meaſure for High-ways, or great Diſtances; its Length is not determined, being different in different Countries.

It is reckoned from the Gate of *Paris*, nigh the *Grand Chatelet*, to the Gate of the Church of *St. Dennis*, 2 Leagues, each of which is 2200 Toiſes.

The Gentlemen of the Academy of Sciences have found, that a Degree of a great Circle of the Earth contains 57060 Toiſes; and giving 25 Leagues to a Degree, each League will contain 2282 Toiſes.

A Sea-League is greater, for there goes but 20 to make a Degree; therefore it contains about 3000 Toiſes.

The *Italians* reckon by Miles, each of which contains 1000 Geometrical Paces.

A Geometrical Pace is five of the antient Feet, one of which the antient *Roman* Palm is three quarters, which may be eſteemed about 11 of our Inches; and conſequently an *Italian* Mile contains about 769 of our Toiſes.

The *Germans* alſo reckon by the Mile, but they are much greater than the *Italian* Miles; for one of them contains 3626 Toiſes.

They count by Leagues in *Spain*, one of which contains 2863 Toiſes, 20 of which exactly make one Terreſtrial Degree.

The ſame may be ſaid of the *Engliſh* and *Dutch* Leagues.

USE I. *To draw a right Line thro two Points given upon the Ground, and produce it to any required Length.*

Plant a Staff upon each of the given Points, very upright, and having ſtrained a Line from one Staff to the other; by that Line, as a Guide, draw a Line upon the Ground.

That right Line may be continued by planting a third Staff, ſo that by placing the Eye to the Edge of the firſt, the Edges of the two others may be but juſt ſeen; and again, the Line may be continued, by taking that Staff, which was the firſt, and placing it as a third, *&c.*

USE II. *To meaſure a right Line upon the Ground.*

When a long Line upon the Ground is to be meaſured, Precaution muſt be uſed that we do not miſtake, and be obliged to begin again. To do which, two Men muſt each of them have a Toiſe; the firſt having laid down his, muſt not lift it up, till the ſecond has placed his at the End of the firſt Man's Toiſe. The firſt Man having lifted up his Toiſe, muſt loudly count 1; and when he has again laid his down to the End of the ſecond Man's, the ſecond Man muſt lift up his, and count 2. In thus continuing on to the End, and in order to lay the Toiſes in a right Line, there muſt be placed two Staffs, at a Diſtance before them, to look at; for if there is but one, the Toiſes cannot be ſo truly laid in a right Line by help of it.

To ſpare Time and Pains, you ought to have a Chain of 30 Feet, or 5 Toiſes long, with a Ring at each End, carried by two Men, the firſt of which carries ſeveral Staffs. When the Chain is well extended on the right Line to be meaſured, the foremoſt Man muſt place a Staff at the End of 5 Toiſes, to the end that the hinder Man may know where the Chain ended; for the whole Matter conſiſts in well counting, and exactly meaſuring.

USE III. *From a Point given in a right Line, to raiſe a Perpendicular.*

Let the given Line be A B, and the given Point C.

Plant a Staff in the Point C, and two others, as E, D, in the ſame Line, equally diſtant from the Point C; then faſten the two Ends of a Line to the two Staves E, D, and fold the Line into two equal Parts in F; afterwards ſtretch the Line tight, and at the Point F plant a Staff, and the Line F C will be perpendicular to A B. Fig. 1.

Otherwiſe; meaſure 4 Feet, or 4 Toiſes, from the Point C, on the Line A B, and plant there the Staff G; take a Line containing 8 Feet, or 8 Toiſes (according as the former are Feet or Toiſes) faſten one End of the Line to the Staff C, and the other to the Staff G; then ſtretch the Line, ſo that 3 of thoſe Parts be next to the Point C, and 5 next to G; plant a Staff in H, and the Line H C will be perpendicular to A B. Fig. 2.

USE IV. *From a given Point without a Line, to draw a Perpendicular.*

Let the given Line be A B, and the Point F.

Fold your Line into two equal Parts, and fix the middle to the Staff F; ſtretch the two Halves (which I ſuppoſe long enough) to the Line A B; then plant two Staffs, namely, one Fig. 3.

to

to each End of your Line, and divide their Diſtance into two equal Parts, which may be done by folding a Line as long as the Diſtance A B ; plant a Staff in the middle C, and the Line C F will be perpendicular to the Line A B.

USE V. *To draw a Line parallel to another, at a given Diſtance from it.*

Fig. 4. Let the given Line be A B, and it is required to draw a Line parallel to it at the Diſtance of 4 Toiſes.

Raiſe (by *Uſe* 3.) two Perpendiculars, each of 4 Toiſes, upon the Points A, B ; and upon the Points C, D plant two Staffs ; by which draw the Line C D, which will be parallel to A B.

USE VI. *To make an Angle on the Ground, at the End of a Line, equal to an Angle given.*

Fig. 5. Let A B C be the given Angle (which ſuppoſe is drawn upon Paper.)

About the Point B, as a Center, deſcribe upon the Paper the Arc A C, and draw the right Line A C, which will be the Chord of the ſaid Arc. Meaſure with a Scale, or the Line of equal Parts of the Sector, the Length of one of the equal Legs A B, or B C of the ſaid Angle ; likewiſe meaſure, with the ſame Scale, the Length of the Chord A C ; which, for Example, ſuppoſe 36 of thoſe equal Parts, whereof the Leg A B contains 30.

Now let there be upon the Ground a right Line, as B C, to which it is required to draw another Line F B, making an Angle with B C equal to the propoſed one. Plant a Staff in the Point B, and having meaſured 30 Feet, or 5 Toiſes, on the Line B C, there plant a Staff, as D ; then take two Lines, one of 30 Feet long, which faſten to the Staff B, and the other 36 Feet, which likewiſe faſten to the Staff D : Draw the Lines tight, and make their Ends meet in the Point F, where again plant a Staff, from which draw the Line F B ; which will form, at the Point B, the Angle F B C equal to the propoſed one A B C.

USE VII. *To draw upon Paper an Angle, equal to a given one upon the Ground.*

Fig. 5. This Problem is the Converſe of the former.

Let the given Angle upon the Ground be F B C ; meaſure 30 Feet, or 5 Toiſes, from B towards C, at the End of which plant the Staff D ; meaſure likewiſe 30 Feet from B towards F, and there plant another Staff ; meaſure alſo the Diſtance of the Staffs F, D, which ſuppoſe will be 36 Feet, (as in *Uſe* VI.)

Now let B C be a Line upon the Paper ; then about the Point B, as a Center, and with a Length of 30 equal Parts (taken from a Scale) deſcribe the Arc A C ; and take 36 of the ſame Parts, and lay them off from the Point C, upon the Arc C A, and a Line drawn from B to A will make, with the Line B C, the Angle required.

If, moreover, the Quantity of the aforeſaid Angle be deſired, it will be found, by the Protractor, ſomething leſs than 64 Degrees.

The Quantity of Angles (whoſe Chords are known) in Degrees and Minutes, may more exactly be known by the following Table, which is calculated for Angles, always contained under equal Sides of 30 Feet each.

The Uſe of the ſaid Table is very eaſy for finding the Quantity of any Plane Angles upon the Ground : for meaſure 30 Feet upon each of the Lines forming an Angle, and plant a Staff at the End of 30 Feet upon each Line ; then meaſure the Diſtance between the two Staffs, which ſuppoſe to be 36 Feet (as in the preceding Example) look in the Table in the Column of Baſes of 36 Feet, and you will find over againſt it, in the Column of Angles, 63 Degrees, 44 Minutes, the Quantity of the ſaid Angle.

A TABLE *of Plane Angles, contained under Sides of* 60 *Feet.*

Bases.	Angles. D. M.	Bases.	Angles. D. M.	Bases.	Angles. D. M.	Bases.	Angles. D. M.	Bases.	Angles. D. M.	Bases.	Angles. D. M.	Bases.	Angles. D. M.	Bases.	Angles. D. M.	Bases.	Angles. D. M.	Bases.	Angles. D. M.
2	0 19	2	6 3	2	11 48	2	17 34	2	23 24	2	29 17	2	35 15	2	41 19	2	47 30	2	53 51
4	0 38	4	6 22	4	12 8	4	17 54	4	23 44	4	29 37	4	35 35	4	41 40	4	47 51	4	54 12
6	0 57	6	6 41	6	12 27	6	18 13	6	24 3	6	29 56	6	35 55	6	41 0	6	48 12	6	54 34
8	1 8	8	7 0	8	12 46	8	18 32	8	24 23	8	30 16	8	36 15	8	42 20	8	48 33	8	54 55
10	1 36	10	7 29	10	13 5	10	18 52	10	24 42	10	30 36	10	36 35	10	44 40	10	48 54	10	55 18
1	1 55	4	7 39	7	13 24	10	19 11	13	25 1	16	30 56	19	36 55	22	43 1	25	49 15	28	55 38
2	2 14	2	7 58	2	13 43	2	19 30	2	25 21	2	31 16	2	37 15	2	43 22	2	49 36	2	56 0
4	2 33	4	8 17	4	14 2	4	19 50	4	25 41	4	31 36	4	37 36	4	43 42	4	49 57	4	56 22
6	2 52	6	8 36	6	14 22	6	20 19	6	26 1	6	31 56	6	37 56	6	44 3	6	50 18	6	56 43
8	3 11	8	8 55	8	14 41	8	20 29	8	26 20	8	32 16	8	38 16	8	44 24	8	50 39	8	57 5
10	3 30	10	9 14	10	15 0	10	20 48	10	26 40	10	32 35	10	38 36	10	44 44	10	51 0	10	57 26
2	3 49	5	9 34	8	15 20	11	21 8	14	26 53	17	32 55	20	38 56	23	45 5	26	51 21	29	57 48
2	4 8	2	9 53	2	15 39	2	21 27	2	27 18	2	33 15	2	39 17	2	45 26	2	51 42	2	58 10
4	4 28	4	10 12	4	15 58	4	21 46	4	27 38	4	33 35	4	39 38	4	45 46	4	52 3	4	58 32
6	4 47	6	10 31	6	16 18	6	22 16	6	27 58	6	33 55	6	39 58	6	46 7	6	52 24	6	58 54
8	5 6	8	10 50	8	16 37	8	22 25	8	28 18	8	34 15	8	40 18	8	46 28	8	52 46	8	59 16
10	5 25	10	11 9	10	16 56	10	22 45	10	28 38	10	34 35	10	40 38	10	46 48	10	53 8	10	59 38
3	5 44	6	11 29	9	17 15	12	23 6	15	28 57	18	34 55	21	40 59	24	47 9	27	53 29	30	60 0

Bases.	Angles.	Bases.	Angles.	Bases.	Angles.	Bases.	Angles.	Bases.	Angles.	Bases.	Angles.	Bases.	Angles.	Bases.	Angles.	Bases.	Angles.	Bases.	Angles.
2	60 22	2	67 7	2	74 8	2	81 30	2	89 18	2	97 40	2	106 48	2	117 2	2	129 3	2	144 39
4	60 44	4	67 30	4	74 32	4	81 55	4	89 45	4	98 9	4	107 20	4	117 39	4	129 48	4	145 43
6	61 6	6	67 53	6	74 56	6	82 20	6	90 12	6	98 38	6	107 52	6	118 16	6	130 33	6	146 48
8	61 28	8	68 16	8	75 20	8	82 46	8	90 39	8	99 8	8	108 25	8	118 53	8	131 19	8	147 57
10	61 50	10	68 39	10	75 44	10	83 12	10	91 6	10	99 37	10	108 57	10	119 31	10	132 6	10	149 8
31	62 13	34	69 2	37	76 9	40	83 37	43	91 33	46	100 6	49	109 30	52	120 9	55	132 53	58	150 20
2	62 35	2	69 25	2	76 33	2	84 3	2	92 1	2	100 36	2	110 4	2	120 47	2	133 44	2	151 36
4	62 58	4	69 48	4	76 57	4	84 29	4	92 29	4	101 6	4	110 37	4	121 26	4	134 30	4	152 55
6	63 20	6	70 12	6	77 22	6	84 54	6	92 56	6	101 36	6	111 11	6	122 6	6	135 20	6	154 19
8	63 43	8	70 35	8	77 46	8	85 20	8	93 24	8	102 7	8	111 44	8	122 45	8	136 11	8	155 48
10	64 5	10	70 59	10	78 9	10	85 46	10	93 52	10	102 37	10	112 18	10	123 25	10	137 3	10	157 22
32	64 28	35	71 22	38	78 35	41	86 13	44	94 20	47	103 8	50	112 53	53	124 6	56	137 57	59	159 3
2	64 50	2	71 46	2	79 0	2	86 39	2	94 48	2	103 39	2	113 28	2	124 47	2	138 49	2	160 53
4	65 13	4	72 10	4	79 25	4	87 5	4	95 16	4	104 10	4	114 3	4	125 28	4	139 44	4	162 54
6	65 36	6	72 33	6	79 50	6	87 32	6	95 20	6	104 41	6	114 38	6	126 10	6	140 40	6	165 12
8	65 58	8	72 56	8	80 15	8	87 58	8	96 13	8	105 12	8	115 14	8	126 52	8	141 38	8	167 48
10	66 21	10	73 20	10	80 40	10	88 25	10	96 42	10	105 44	10	115 49	10	127 35	10	142 36	10	171 28
33	66 44	36	73 44	39	81 5	42	88 51	45	97 11	48	106 16	51	116 26	54	128 19	57	143 36	60	180 0

Note, That in the Columns of Baſes are only ſet down every 2 Inches, and the Feet from 1 to 60. By means of this Table may be eaſily and exactly found the Opening and Quantity of any Angle; for ſuppoſe your Baſe be in Length 50 Feet, 3 Inches, and the other 2 Sides each 30 Feet, which they muſt always be. Seek 50 Feet, 2 Inches, in the Column of Baſes; and againſt it you will find, in the Column of Angles, 113 Deg. 28 Min. whence by making due Proportion with the Inches and Minutes, the Quantity of the Angle ſought will be 113 Deg. 44 Min. This Table, together with a well divided Braſs Scale, may be uſed in meaſuring or laying off Angles upon Paper, with as much Exactneſs as Lines will do them upon the Ground; becauſe the Sides of equi-angled Triangles are proportional to each other.

This Method of meaſuring plane Angles, may likewiſe ſerve to make Deſigns of Fortifications, both regular and irregular, to find the Quantities of Angles, as well of Baſtions as of the Polygon, formed by the Concourſe of the Lines of the Baſes, or exterior Sides, either upon Paper or the Ground.

To draw Angles by this Table, ſeek for the Degrees and Minutes you deſign an Angle to conſiſt of, which, for Example, ſuppoſe 54 Deg. 34 Min. and againſt them, in the Column of Baſes, is the Number of Feet and Inches correſponding thereto, *viz.* 27 Feet, 6 Inches; which

53318

which is the Length of the Baſe of the Angle, each of the other Sides of which is 30 Feet, and ſo of others.

USE VIII. *To take the Plan or Plot of a Place within it.*

Fig. 6. Let the Place whoſe Plan is required, be A B C D E.

Firſt, make a Figure upon your Paper, ſomething like the Plan to be taken, and after having meaſured with a Toiſe the Sides A B, B C, C D, D E, and E A, write the Lengths found upon each of their correſponding Lines on the Paper; then inſtead of meaſuring the Angles made by the Sides, meaſure the Diagonals A D, B D, which write down in your Book, and the Figure will be reduced into three Triangles, whoſe Sides are all known, becauſe they have been actually meaſured. Then the Figure muſt be drawn neat in your Book by means of a Scale of equal Parts.

Note, Of all the Ways to take the Plans of Places, that of taking it within is the beſt.

USE IX. *To take the Plot of any Place (as a Wood, or marſhy Ground) by meaſuring round about it.*

Fig. 7. Firſt draw a rough Sketch of the Figure in your Field-Book: if it takes not too much time in going round the Place; then meaſure with a Toiſe, or Chain, all the Sides encompaſſing the Figure propoſed, and ſet the Numbers found upon each correſpondent Line, in your Book; but for the Angles, you muſt meaſure them as follows.

To meaſure, for Example, the Angle E F G, produce the Side E F, 5 Toiſes, and plant a Staff at the End K; produce alſo the Side G F, the Length of 5 Toiſes, and plant a Staff at the End L. Meaſure the Diſtance L K, and ſuppoſing it 6 Toiſes, 4 Feet, that is 40 Feet, ſet it down upon the Line L K in your Book, by which means the three Sides of the Iſoſceles Triangle L F K will be had; and conſequently the Angle L F K, may be known by the aforementioned Table, or otherwiſe. Now the aforeſaid Angle is equal to its oppoſite one E F G, and if you ſeek 40 Feet in the Column of Baſes, the Angle will be found 83 Deg. 37 Min.

In the ſame manner may the Angle F G H, or any other of the propoſed Figure, be meaſured: or elſe thus, Produce the Side H G, the Length of 5 Toiſes, to N, where plant a Staff; make likewiſe G M, 5 Toiſes. Meaſure the Diſtance M N, which ſuppoſe, for Example, 6 Toiſes, 2 Feet, or 38 Feet, which write upon the Line M N in your Book.

This Number ſought in the Column of Baſes, correſponds to 78 Deg. 35 Min. for the exterior Angle M G N, whoſe Complement 101 Deg. 25 Min. is the Quantity of the Angle F G H.

Then the Figure in your Field-Book muſt be drawn neat by means of a Scale of equal Parts, as well to denote the Lengths of the Sides, as the Baſes of all the Angles, which may exactly be had without the Trouble of taking their Quantities in Degrees and Minutes.

USE X. *To draw any regular Polygon upon a given Line on the Ground.*

Let, for Example, the given Line be A B, upon which it is required to make an equila-
Fig. 8. teral Triangle.

Meaſure 30 Feet upon the Line A B, from A to D, where plant a Staff: then take 2 Lines, each 30 Feet long, one of which faſten to the Staff D, and the other to the Staff A, and ſtretch them till their Ends join in the Point C, where plant another Staff.

Make the ſame Operation at the other End of the given Line, and produce the Lines A C, and B F, till they meet in the Point E, and form the equilateral Triangle A E B required.

Fig. 9. If a Square be to be made upon the given Line A B, raiſe upon each End A and B, a Perpendicular, (by *USE* III.)

Then make each of thoſe Perpendiculars equal to the Line given, plant Staffs at their Ends C and D, and draw the Line C D, which will compleat the Square propoſed.

Fig. 10. If a Pentagon is required to be drawn upon the given Line A B:

You will find that the Angles formed by the Sides of a Pentagon, are each 108 Degrees; (as before has been ſaid, in USE 3. of the Protractor, and in the third Section, concerning the Line of Polygons of the Sector) therefore ſeek for, in the Table of Plane Angles, the Number that anſwers to 108 Degrees, or nighly approaches it, and you will find 48 Feet, and ſomething above 6 Inches: for that Number anſwers to 107 Deg. 52 Min. which is leſſer by 8 Min. than 108 Degrees; whence 48 Feet, 6 ½ Inches, may be taken for the aforeſaid Baſe.

Now meaſure upon the given Line, from the Point A towards B, 30 Feet, and plant a Staff in the Point C, where the ſaid Length terminates: then take 2 Lines, one 30 Feet, the End of which faſten to the Staff A; and the other 48 Feet, 6 ½ Inches, which likewiſe faſten to the Staff C; ſtrain the Lines equally, till they join in the Point E, where plant a Staff, and by that means will be had an Angle of 108 Degrees: then produce the Line A E, till it be equal to A B; make the ſame Operation at the End B of the given Line, by which means three Sides A B, A G, B D, of the required Pentagon will be had, which afterwards may be compleated by the ſame Method.

If the Pentagon be not too big, it may be compleated by means of 2 Lines, each equal to the given Side, one faſtened to the Staff D, and the other to the Staff G; for if they are

equally

equally ſtrained, they will form the two other Sides of the Polygon, by meeting in the Point H.

Any other regular or irregular Polygon, by the ſame Method, may be made upon the Ground, by ſeeking in the before-mentioned Table, the Number of Feet and Inches anſwering to the Angle of the Polygon to be drawn.

USE XI. *To find the Diſtance of two Objects, inacceſſible in reſpect of each other.*

The Diſtance, for Example, from the Tower A, to the Windmill B, is required. Fig. 11.

Plant the Staff C in ſome Place from whence it may be eaſy to meaſure the Diſtance in a right Line from it to the Places A and B.

Meaſure thoſe Diſtances exactly, as for Example, from C to A, which ſuppoſe 54 Toiſes; then produce the Line A C to D, likewiſe 54 Toiſes: meaſure alſo the Line B C, which ſuppoſe 37 Toiſes, and produce it to E, ſo that C E may be 37 Toiſes likewiſe; by which means the Triangle C D E, will be formed equal and ſimilar to the Triangle A B C, and conſequently the Diſtance D E will be equal to the propoſed inacceſſible Diſtance from B to A.

USE XII. *To find the Diſtance of two Objects, one of which is inacceſſible.*

Let it be propoſed, for Example, to find the Breadth A B of a River: being at one of its Fig. 12. Sides A, plant there a Staff A C, 4 or 5 Feet high, and very upright; make a Slit towards the Top of the Staff, in which put a very ſtraight Piece of Steel or Braſs (that may ſlide up and down) about 3 Inches long, which muſt be ſlipp'd up or down, till the Point B, on the other Side of the River be ſeen along it; afterwards turn the Staff, and look along (keeping the aforeſaid Piece of Braſs in the ſame Poſition) the Side of the River upon level Ground, till you ſee the Point D, where the viſual Rays terminate. The Diſtance A D meaſured with a Chain, will give the Breadth of the River, to which it is equal.

This Propoſition, as ſimple as it is, may ſerve to know what Length Timber muſt be of, to make Bridges over Ditches or Rivers.

USE XIII. *To draw upon the Ground a right Line from the Point* A, *to the Point* B, *between which there is a Building, or other Obſtacle, that hinders the continuing of it.*

Find, upon very level Ground, a third Point, as C, from which you may ſee Staffs planted Fig. 13. in the Points A and B; then meaſure exactly the Diſtance from C to A, and from C to B: this being done, take the Half, Third, or any other Part of each of thoſe Lines, whereat plant Staffs, as in D biſecting C B, and in E biſecting C A; then draw a right Line from D to E, which produce as is neceſſary, and draw a Parallel to it paſſing by the Points A and B, by means of Staffs planted between the Point A and the Houſe, as alſo between the Houſe and the Point B, which will ſhew the Direction from A to B.

USE XIV. *It is required to cut a Paſſage thro a Hill from the Point* A *to* B.

Draw on one Side of the Hill a right Line, as D C, and on the other Side another right Fig. 14. Line, as E F, parallel to C D; then let fall from the Point A, to the Line C D, the Perpendicular A G; and in ſome other Point beyond the Hill, draw another Perpendicular, as C H, equal to A G.

Again; from the Point B, let fall upon the Line E F the Perpendicular B I; and from ſome other Point beyond the Hill, draw another Perpendicular to the ſame Line, as L M, equal to B I, ſo that the Diſtance I L, may be equal to C G; then draw a right Line from the Staff H, to the Staff M, (and produce it as far as is neceſſary) which will be parallel to the Paſſage to be made from A to B; therefore any Number of Staffs may be planted at an equal Diſtance to that Parallel H M on both Sides the Hill, as O, P, Q, which will ſerve as a Guide to pierce the Hill thro from A to B.

I ſhall again mention the Uſe of the aforeſaid Inſtruments, in the little Treatiſe of Fortification, hereafter laid down.

CHAP. II.

Of the Deſcription and Uſe of the Surveying-Croſs.

THE Surveying-Croſs is a Braſs Circle of a good Thickneſs, and 4, 5, or 6 Inches Fig. 15. Diameter. It is divided into 4 equal Parts, by two Lines cutting one another at right Angles in the Center. At the four Ends of theſe Lines, and in the Middle of the Limb, there are fixed four ſtrong Sights well riveted in ſquare Holes, and very perpendicularly ſlit over the aforeſaid Lines, having Holes below each Slit, for better diſcovering of diſtant Objects: the Circle is hollowed to render it more light.

Under-

Fig. 16. Underneath, and at the Center of the Inſtrument, there ought to be ſcrewed on a Feril, ſerving to ſuſtain the Croſs upon its Staff of 4 or 5 Feet long, according to the Height of the Obſerver's Eye. This Staff muſt be furniſhed with an Iron Point, to go into the Ground the better.

All the Exactneſs of this Inſtrument conſiſts in having its Sights well fixt at right Angles, which may be known by looking at an Object thro' two Sights, and another Object thro' two other Sights: then the Croſs muſt be exactly turned upon its Staff, and you muſt look at the ſame Objects through the oppoſite Sights; if they are very exactly in the Direction of the Slits, it is a ſign the Inſtrument is very juſt.

To avoid breaking or damaging the Croſs, the Staff muſt firſt be put in the Ground, and when it is well fixed, the Croſs muſt be ſcrewed upon it.

Theſe kinds of Croſſes ſometimes are made with eight Sights, in the ſame manner as the aforeſaid one, and ſerve to take Angles of 45 Degrees; as alſo for Gardeners to plant Rows of Trees by.

USE I. *To take the Plot and Area of a Field within it.*

Fig. 17. Let the Field propoſed be A B C D E, and having placed at all the Angles Staffs, or Poles, very upright, exactly meaſure the Line A C (in the manner we have already laid down, or any other at pleaſure) then make a Memorial, or rough Draught, ſomewhat repreſenting the Field propoſed, on which write all the Dimenſions of the Parts of the Line A C, and of Perpendiculars drawn from the Angles to the Line A C. If, for Example, you begin from the Staff A, find the Point F in the Line A C, upon which the Perpendicular E F falls: then meaſure the Lines A F and E F, and ſet down their Lengths upon their correſpondent Lines in your Memorial.

Now to find the Point F, plant ſeveral Staffs at pleaſure in the Line A C; as alſo the Foot of your Croſs in the ſame Line, in ſuch a manner that you may diſcover thro' two oppoſite Sights, two of thoſe Staffs, and thro' the other two Sights, (which make right Angles with the two firſt ones) you may ſee the Staff E. But if in this Station the Staff E cannot be ſeen, remove the Inſtrument backwards or forwards, till the Lines A F, E F, make a right Angle in the Point F, by which means the Plot of the Triangle A F E will be had.

In the ſame manner may the Point H be found, where the Perpendicular D H falls, whoſe Length, together with that of G F, muſt be ſet down in your Memorial, in order to have the Plot of the Trapezium E F H D. Again, meaſure H C making a right Angle with H D, and the Plot of the Triangle D H C will be had.

Having likewiſe meaſured the whole Line A C, there is no more to do but find the Point G, where the Perpendicular B G falls; and proceeding as before, the Plot of the Triangle A B C may be had, and conſequently the Plot of the whole Field A B C D E. The Area of the Field will likewiſe be had, by adding the Triangles and Trapeziums together, which may eaſily be done by the Rules of Planometry, in the following manner:

Suppoſe, for Example, A F is 7 Toiſes, and the Perpendicular E F 10; multiply 7 by 10, and the Product is 70, half of which is 35, the Area of the Triangle A F E.

If moreover the Line F H is 14 Toiſes, and the Perpendicular H D 12, add 12 to 10, (which is the Perpendicular F E) the Sum will be 22, half of which being 11, multiplied by 14, will give 154 ſquare Toiſes, for the Area of the Trapezium E F H D; and if the Line H C is 8 Toiſes, multiplying 8 by 12, the Product is 96, whoſe half 48, will be the Area of the Triangle C H D.

The whole Line A C is 29 Toiſes, and the Perpendicular B G 10; whence the Product is 290, whoſe half 145, is the Area of the Triangle A B C. Finally, adding together 35, 154, 48, and 145, the Sum 382, will be the Number of ſquare Toiſes contained in the Field, A B C D E.

USE II. *To take the Plan of a Wood, Moraſs, &c. in which it is not eaſy to enter.*

Fig. 18. Let the Moraſs E F G H I be propoſed: Set up Staves at all the Angles, ſo made as to include the Moraſs within a Rectangle, which meaſure; then ſubſtract the Triangles and Trapezia included between the Sides of the Moraſs, and the Sides of the Rectangle, from the ſaid Rectangle, and the Area of the propoſed Moraſs will be had.

If, for Example, you begin at the Staff E, produce by help of the Croſs the Line E F, as far as is neceſſary, to which, from the Point G, let fall the Perpendicular G K; ſet up a Staff at K, and produce K G to L, to which, from the Point H, draw the Perpendicular L H, which likewiſe produce as far as is neceſſary: afterwards draw from the Staff E, to the Line H L, produced, the Perpendicular E M: whence the Rectangle E M L K will be had, whoſe Sides muſt be meaſured with a Chain or Toiſe.

Suppoſe, for Example, the Line E K, or its Parallel M L (which ought to be equal to it) is 35 Toiſes, and the Line E M, or its Parallel, 10 Toiſes; multiplying theſe two Numbers by one another, there will ariſe 350 ſquare Toiſes for the Area of the Rectangle E M L K: but if F K is 5 Toiſes, and G K 4, by multiplying 4 by 5, the Product is 20, whoſe half 10 Toiſes, is the Area of the Triangle F K G. The Line G L, being 6 Toiſes, and H L 4, the Product of 4 by 6 is 24, whoſe half 12 is the Area of the Triangle G L H.

After-

Afterwards a Point must be found in the Line H M, where a Perpendicular drawn from the Staff 1 falls, which forms a Triangle and a Trapezium; so that if the Distance H N be 24 Toises, and the Perpendicular N I 4 Toises, 24 by 4 gives 96, whose half 48, is the Area of the Triangle H N I. Lastly, N M being 7 Toises, M E 10, and its Parallel N I 4 Toises, adding 10 to 4, the Sum will be 14, whose half 7, multiplied by 7, produces 49 for the Area of the Trapezium E M N I.

Therefore adding together the Areas of the three Triangles, and that of the Trapezium, there will be had 119 Toises, which taken from 350, the Area of the Rectangle, and there remains 231, the Area of the proposed Morass. The same may be done with any other Figure. These two Uses are enough to show how Surveyors use their Instruments for measuring and taking the Plot of any Piece of Ground.

CHAP. III.

Of the Construction and Uses of divers Recipient-Angles.

THERE are several Sorts of Recipient-Angles, but the best and most in use, are those whose Description we are now going to give.

The Recipient-Angle A, is composed of two Rules very equal in breadth, for the Insides of them must be parallel to their Outsides; their Breadth is about an Inch, and their Length a Foot or more. Those two Rulers are equally rounded at the Top, and fastened to one another by means of a Rivet artificially turned, so that the Instrument may easily open and shut. When an Angle is taken with it, the Center of a Protractor must be put to the Place where the two Rulers join each other, and the Degrees cut by the Edge, will show the Quantity of the Angle; or else the Angle which the two Rulers make, is drawn upon Paper, and then it is measured with a Protractor. Fig. A.

The Recipient-Angle B, is made like the precedent one, only there are two Steel Points at the Ends, in order for it to serve as a Pair of Compasses. Fig. B.

The Recipient-Angle C, is different from the others, because it shows the Quantities of Angles without a Protractor. Fig. C.

It is composed of 2 Brass Rulers of equal Breadth and parallel, about 2 Feet long, and 2 or 3 Inches thick, joined together by a very round Rivet: it has besides a Circle divided into 360 Degrees at the End of one of the Rulers, and a little Index fixed to the Rivet, which shows the Number of Degrees the 2 Rulers contain between them. I shall not here shew how to divide the Circle, having sufficiently spoken of it in the Construction of the Protractor; only note, that the Degrees are always reckoned from the Middle of the Rule, where the Center is.

There are these Sorts of Recipient-Angles made by dividing a Circle upon the under Ruler, and filing the upper one like the Head of a Sector, that thereby the Degrees of the opening of the Legs may be known, by means of the two Shoulders of the upper Leg.

To measure a saliant Angle with any one of the three Recipient-Angles, apply the Insides of the two Rulers, to the Lines forming the Angle; and to measure a rentrant Angle, apply the Outsides of the same Rulers to the Lines forming the Angle.

The Recipient-Angle D, is made of 4 Brass Rules, equal in Breadth, joined together by 4 round Rivets, forming an equilateral Parallelogram. Fig. D.

At the End of one of the Rules there is a Semi-circle, divided into 180 Degrees. The other Branch passing upon the Semi-circle, is continued to the Divisions of the Semi-circle, in order to show the Quantities of Angles.

The said Rules are made one or two Feet long, 8 or 10 Lines broad, and of a convenient Thickness; they ought to be drilled very equal in Length, namely, that where the Center of the Semi-circle is (marked 2.) and at the other End in the Point 1. That which serves for an Index, ought to be drilled in the Points 2 and 3. And lastly, the two other Rules in the Point 4. The Rule serving for an Index, must be fastened to the Center of the Semi-circle; and the two other Rules, which are of equal Length, must be fastened underneath the two others, all of them so as their Motion may be very uniform.

When a saliant Angle is to be measured with this Recipient-Angle, the 2 equal Rules must be put underneath the 2 others, so that the End 4 be underneath 2, and thereby the 4 Rules make but 2 to encompass the Angle: but when a rentrant Angle is to be measured, the two Rules must be drawn out, (as *per* Figure) and applied to the Corner of the Angle; and since in every Parallelogram the opposite Angles are equal, the Degrees of the Angle may be known by the Semi-circle.

USE I. *Of the Recipient-Angle.*

To take the Plan of a Bastion; as, for Example; A B C D E, make a Memorial, and then measure, with the Recipient-Angle, the rentrant Angle E, made by the Courtine of the Place, Fig. 19.

and the flanquant Angle of the propoſed Baſtion, by applying it horizontally, in ſuch manner that one of the Rules may be in the Direction of the ſaid Courtine, and the other in the Direction of the Flank; and having found the Quantity of it in Degrees, ſet it down upon a little Arc in your Memorial; then meaſure the Flank E D, which ſet down upon the Line *e d* in your Memorial. Again, apply the Rules of your Inſtrument to the faliant Angle D, and ſet down its Quantity upon a little Arc; meaſure the Length of the left Face C D, take the Quantity of the flanquant Angle C, and of all the other Angles of the Baſtion, as likewiſe the Length of the Faces and Flanks; after which, by help of a Scale, the Plan of the Baſtion may be drawn neat.

But ſince it often happens that theſe Angles, which are commonly made of Free-Stone, are not well cut, by the Negligence of Workmen, who make them either too acute or obtuſe; to remedy this, there muſt be a long Rule horizontally applied to each Wall, whoſe Direction is good, tho' the Angles are not; and putting the Legs of the Inſtrument level upon thoſe two Rules, the Angle to be meaſured may be more exactly taken.

USE II. *To take the Plot of a Piece of Ground incompaſſed by right Lines.*

Fig. 20. Let the Piece of Ground propoſed be A B C D E F G; meaſure exactly the Length of all the Sides, and ſet them down upon the relative Lines of your Memorial; then take, with any recipient Angle, the Quantity of each Angle, as, for Example, the Angle A G F, and ſet down the Quantity of it upon the relative Angle *a g f*, in the Memorial; meaſure alſo the Angle F E D, by applying the Inſtrument to it (as *per* Figure) and ſet down the Quantity thereof upon the relative Angle of the Memorial, and ſo of all the other Angles, whoſe Quantities being noted in Degrees, as likewiſe the Lengths of all the Lines, the Plot *a b c d e f g* may be neat drawn, and ſimilar to A B C D E F G.

In this Plate may be ſeen the Plan of a Pentagon fortified, with the Names of the Parts of its Fortification.

CHAP. IV.

Of the Conſtruction and Uſe of the Theodolite.

Plate 12. Fig. A. THIS Inſtrument is made of Wood, Braſs, or any other ſolid Matter, commonly circular, and about one Foot in Diameter. In the Center of this Inſtrument is ſet upright a little Braſs Cylinder, or Pivot, about which an Index turns, furniſhed with two Sights, or a Teleſcope, having a right Line, called *The Fiducial Line*, exactly anſwering to the Center of the aforeſaid little Cylinder, whoſe Top ought to be cut into a Screw, for receiving a Nut to faſten the Index, upon which is fixed a ſmall Compaſs for finding the Meridian Line.

The Limb of the Theodolite is a Circle of ſuch a Thickneſs, as to contain about ſix round Pieces of Paſteboard within it (of which we are going to ſpeak) and of ſuch a Breadth as to receive the Diviſions of 360 Degrees, and ſometimes of every fifth Minute.

There are ſeveral round Pieces of Paſteboard, of the Bigneſs of the Theodolite, pierced thro the middle with a round Hole, exactly to fit the Pivot; ſo that the Pivot may be put thro each of the aforeſaid Holes in the Pieces of Paſteboard, and the upper Paſteboard may have the Index moving upon it. This upper Paſteboard may be fixed at pleaſure, by means of a little Point faſtened to the Limb of the Inſtrument, and entering a little way into the Paſteboard. There is commonly drawn with Ink, upon each of theſe Paſteboards, a Radius or Semidiameter, ſerving for a Station-Line.

Underneath the Theodolite is faſtened a Ball and Socket, repreſented by the Figure D, which is a Braſs Ball encloſed between two Shells of the ſame Metal, that may be more or leſs opened by means of a Screw, and a Socket G, in which goes the Head of a three-legged Staff, of which more by and by.

Fig. A, repreſents the Inſtrument put together. We now proceed to ſhew the Conſtruction of the Pieces compoſing it, in beginning with the Diviſion of its Limb.

Firſt, Draw upon the Limb two or three concentrick Circles, to contain the Degrees, and the Numbers ſet at every tenth Degree; then divide one of theſe Circumferences into four very equal Parts, each of which will be 90 Degrees; and dividing each of theſe four Parts into 9 more, the Circumference will be divided into every tenth Degree. Again, each of theſe laſt Parts being divided by 2, and each of thoſe aniſing into 5 equal Parts, the whole Circumference will be divided into 360 Degrees. This being done, you muſt draw the Lines of theſe Diviſions upon their convenient Arcs, by means of a Ruler moving about the Center. Afterwards Numbers muſt be ſet to every tenth Degree, beginning from the Fiducial Line, which is that whereon the two fixed Sights or Teleſcope is faſtened.

A Theodolite thus divided is of much greater Uſe than thoſe whoſe Limbs are not divided; for it may ſerve exactly to take the Plots of Places, and meaſure inacceſſible Diſtances by Trigonometry.

The

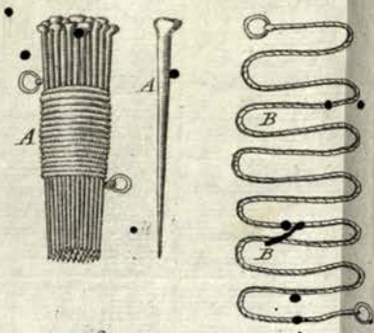

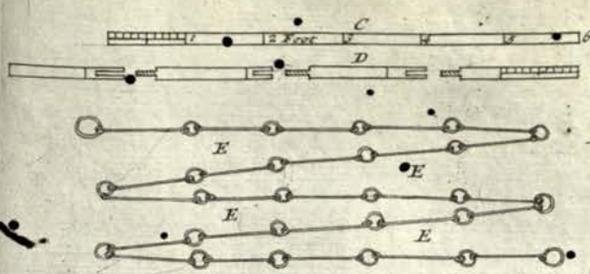

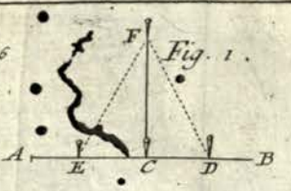

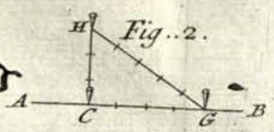

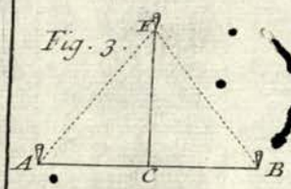

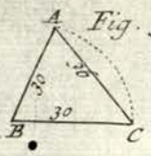

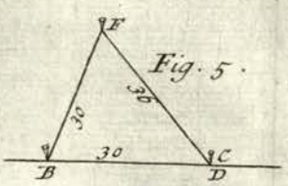

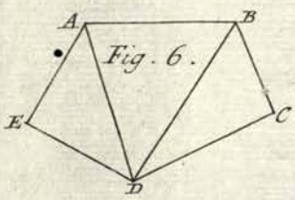

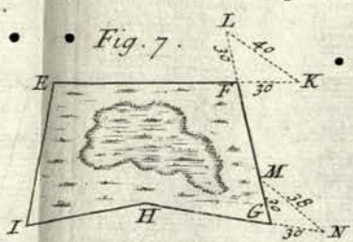

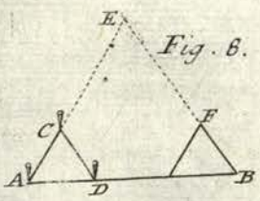

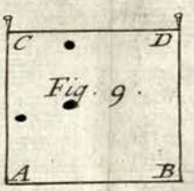

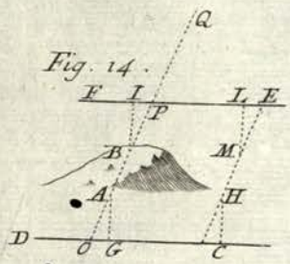

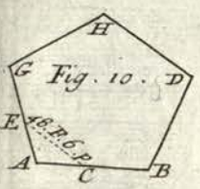

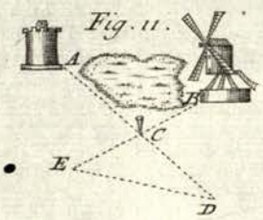

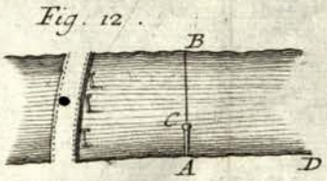

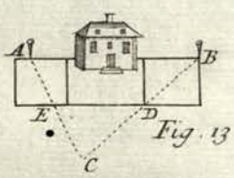

Fig. 13.



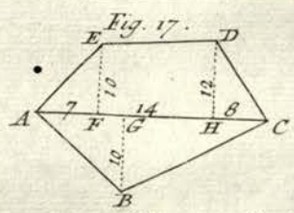

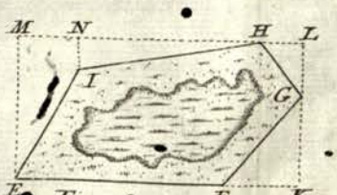

Fig. 18.

Fig. 19.

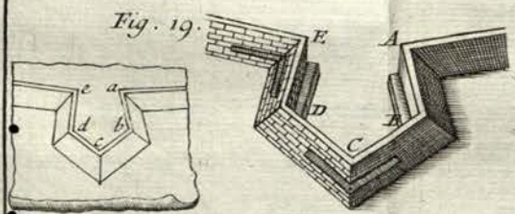

1. A Pentagon Fortify'd
2. Bastions.
3. Courtains.
4. the Lines.
5. the Flanks.
6. the Gorge.
7. Ravelins.
8. a Horn-work.
9. the Ditch.
10. the Counterway.
11. Palisades.
12. the Glacis.

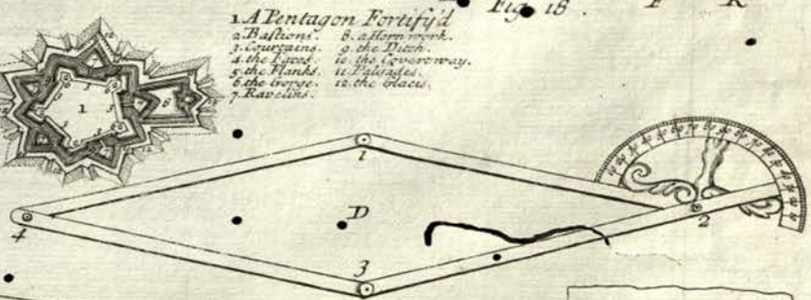

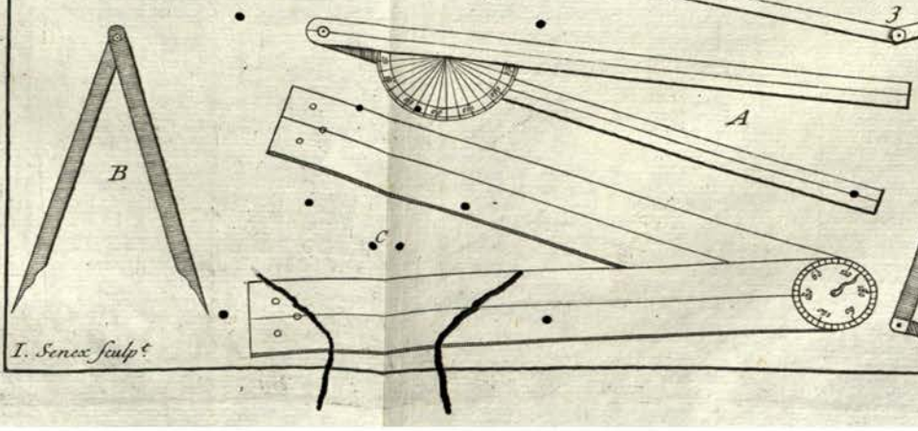

Fig. 20.

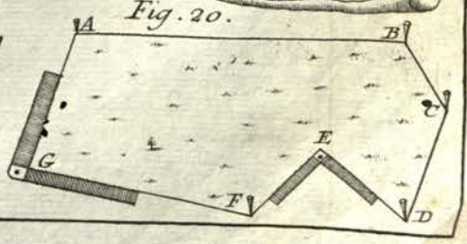

I. Senex sculp.

The Figures B repreſent the Sights which are placed upon different Inſtruments; that to which is placed the Eye, hath a long ſtrait Slit, which ought to be very perpendicular, made with a fine Saw; and that which is turned towards the Object, hath a ſquare Hole, ſo large, that the adjacent Parts of a diſtant Object may be perceived thro it: And along the middle of this Hole is ſtretched a very fine Gut, in order to vertically cut Objects, when they are perceived thro the Slit of the other Sight. But that the Eye may be indifferently placed at any one of the two Sights at pleaſure, ſo that Objects may be as well perceived thro the Sights on one Side the Inſtrument, on which they are placed, as on the other; there is made in each Sight a ſquare Hole and a Slit, the Hole in one Sight being below the Slit, and in the other Sight above it, as the little Figures ſhew. Theſe Sights ought to be exactly placed on the Extremes, and in the fiducial Line, as well of Inſtruments as Indexes, and are faſtened in little ſquare Holes with Nuts underneath, or elſe by means of Screws, according as the Place they are faſtened on requires.

The little Figure C repreſents the aforeſaid Cylinder, or Pivot, with its Nut, for joining the Index to the Theodolite; thoſe of Semicircles, and other Inſtruments, are made in the ſame manner, only they are rivetted underneath.

The Figure D repreſents the Ball and Socket for ſupporting the Inſtrument, and is compoſed of a Braſs Ball incloſed between two Shells of the ſame Metal, which are made very round, with Balls of tempered Steel cut in manner of a File. Theſe Shells are locked more or leſs by means of a Screw, that ſo they may preſs the Ball incloſed between them according to neceſſity. One of theſe Shells is ſoldered to the Socket G, which is a turned Braſs Feril, in which the Foot of the Inſtrument is put. Balls and Sockets are made of different Bigneſſes, according to the Bigneſſes of Inſtruments, and are faſtened to the Inſtruments with Screws, in a Plate rivetted to the Top of the Ball.

Conſtruction of the Feet for ſupporting of Inſtruments.

We have already mentioned the ſimple Feet for ſupporting Surveying-Croſſes, which are to be forced into the Ground; but thoſe whoſe Deſcription we are now going to give, are not to be forced into the Ground, but are opened or ſhut according as the Inequality of the Ground, the Inſtrument is to be uſed upon, requires.

The Foot E is a triangular Plate, in whoſe Middle is a Piece *b*, which is to go into the Socket G.

Underneath the aforeſaid Plate are faſtened three Ferils, or Sockets, moveable by means of Joints, for receiving three round Staves of ſuch a Length, that the Obſerver's Eye, when the Inſtrument is uſing, may commodiouſly view Objects thro the Teleſcope, or Sights. The Extremities of theſe Staves are furniſhed with Ferils and Iron Points, in order to keep the Inſtrument firm when it is uſing.

The Foot F conſiſts of four Staves, about two Foot long, whereof that in the middle, called the Shank, hath its Top rounded, that ſo it may go into the Socket; the reſt of this Staff is cut in Figure of a Triangle, that ſo the three Faces thereof may receive upon them three other Staves, faſtened by means of three Screws (all of a piece) and ſo many Nuts. Theſe three Staves are furniſhed with Ferils and Iron Points, being flat within ſide, and have three Faces without.

When we have a mind to carry this Foot, we reunite all the Staves together, ſo that they make, as it were, but one, and by this means are ſhorter by about the half than when the Foot is uſing.

We generally hang to the middle of each of theſe Feet a Thread and Plummet, in order to know the Station-Point.

USE *of the Theodolite.*

To take the Map of a Country by this Inſtrument, chuſe two high Places, for Example, the *Obſervatory*, and the *Salt-Petre Houſe*, from whence the Country nigh *Paris*, a Map of which is to be made, may be ſeen; then mark round the Center of the upper Paſteboard the Name of the Place choſen for the firſt Station, and having fixed it by means of the Point on the Limb of the Theodolite, put the Index upon it, which ſufficiently ſcrew down by means of the Nut and Screw. Fig. 1.

Now having placed the Theodolite upon its Foot, planted at the *Obſervatory*, and given it a Situation nearly horizontal, ſo that it may remain ſteddy while the Index is moving, obſerve thro the Sights the Steeple of the Salt-Petre Houſe, and along the fiducial Line of the Index from the Center draw the Station-Line.

Then turn the Index, and obſerve ſome remarkable Object thro' the Sights, as the Steeple of *Vaugirard*, towards which a Line muſt be drawn upon the Paſteboard, from the Center, along the fiducial Line of the Index, and along this Line write the Name of the Place viewed thro the Sights.

Again direct the Index towards ſome other Object (as *Mont-rouge*) and draw a Line towards it from the Center, along the fiducial Line, and upon this Line write the Name of the

Place

Place obſerved. Proceed in the ſame manner with all the conſiderable Places that can be ſeen from the Obſervatory.

Now having removed the Theodolite from its firſt Station, having well obſerved its Place, and tranſported it to ſome other deſigned Place, as to the Salt-Petre Houſe; meaſure the exact Diſtance between the two Stations upon level Ground, the Number of Toiſes of which muſt be ſet down upon your Paſteboard, which muſt now be turned, or taken from under the Index, that ſo at every different Station, the upper Face of the Paſteboard, upon which the Index is, may be clean: then ſet down about the Center of this new Paſteboard, the Name of the Place of your ſecond Station, and upon the Baſe Line the Number of Toiſes meaſured, that ſo you may remember this Line is the ſame as that on the precedent Paſteboard. The Theodolite being placed here, diſpoſe it ſo, that placing the fiducial Line of the Index upon the Station Line, you may diſcover thro' the Sights, the *Obſervatory*, which was your firſt Station.

The Inſtrument remaining firm in this Situation, turn the Index, and ſucceſſively view thro' the Sights the former Objects obſerved from the *Obſervatory*, and draw Lines, as before, upon the Paſteboard, along the Index, from the Center towards the Places view'd, and upon each Line write the correſpondent Name of the Place.

If all the Places you have a mind to ſet down in your Map, cannot be ſeen from the two precedent Stations, you muſt chuſe a third Place from whence they may be obſerved, and make as many new Stations, as are neceſſary for perceiving each remarkable Object, from two Places ſufficiently diſtant from each other.

Now to repreſent this Map upon a Sheet of Paper, firſt draw a right Line at pleaſure upon it, for a common Baſe, which divide into the ſame Number of equal Parts, as you have meaſured Toiſes upon the Ground. About one End of this Line, as a Center, deſcribe circular Arcs equal to thoſe drawn upon the firſt Paſteboard, and upon the other Extreme, Arcs equal to thoſe drawn upon the ſecond Paſteboard, and produce the Lines forming the Arcs till they meet each other; then the Points of Concourſe, will be the Points of Poſition of the Places obſerved.

The aforeſaid Places may be laid down upon the Paper eaſier, by placing the Centers of the Paſteboards upon the Extremities of the common Baſe, and noting upon the Paper the Ends of the Lines drawn upon the Paſteboard, and then drawing Lines from the Stations thro' thoſe Points till they interſect.

By means of this Theodolite may be had in Degrees, or Parts, all the Angles that the Places view'd thro the Sights or Teleſcopes, make, with the Places whereat the Inſtrument is placed.

What we have ſaid, is ſufficient to ſhew the Manner of uſing the Theodolite in taking the Poſition of Places, and making of Maps, becauſe the Operations are the ſame for all different Places; but for its Uſes, with regard to Trigonometry, they are the ſame as thoſe of the Semi-circle and Quadrant, of which we are going to treat.

CHAP. V.

Of the Conſtruction and Uſes of the Quadrant, and Geometrick Quadrat.

Fig. G. THE Figure G, repreſents a Quadrant and Geometrick Square, with its Index and Sights.

It is commonly made of Braſs, or other ſolid Matter, 12 or 15 Inches Radius, and an anſwerable Thickneſs. Its Circumference is firſt divided into 90 Degrees, and every Degree into as many equal Parts as poſſible, without Confuſion, and in ſuch manner, that the Diviſions and Subdiviſions may be juſt, and very diſtinctly marked upon the Limb of the Inſtrument.

To do which, there muſt firſt be 2 Arcs drawn nigh the Edge of the Quadrant, about 8 or 9 Lines diſtant from each other; and after having divided them into Degrees, draw Diagonal Lines between them, from the firſt Degree to the ſecond, from the ſecond to the third, and ſo on to the laſt.

After which, if you have a mind to ſubdivide every Degree into 10 Minutes, there muſt 5 other concentrick Arcs be deſcribed from the Center of the Inſtrument, cutting all the aforeſaid Diagonals; but if every Degree is to be ſubdivided into Minutes, there muſt be 9 concentrick Arcs deſcribed between thoſe two firſt drawn.

The Diſtances between all theſe Arcs, muſt not be all equal, becauſe the Extent of a Degree taken in the Breadth of the Limb, forms a kind of Trapezium, broader towards the outward Arc, and narrower towards the inward one; whence a mean Arc dividing every De-

gree

gree into 2 equal Parts, muſt be nigher the inward Arc than the outward one, and the others in proportion.

To make theſe Subdiviſions exactly, the Diagonals muſt be Curve Lines, as B D C, deſcribed in making the Portion of a circular Arc paſs thro the Center B, the beginning of the 1ſt Degree marked D, upon the inward Arc, and the End C of the ſame Degree, on the outward Arc; which is eaſy to do by *Uſe* 18. *Lib.* 1. which ſhows how to make a Circle paſs thro 3 Points given; by which means the Point F, the Center of the Diagonal Curve, paſſing thro' the firſt Degree, will be found. Fig. H.

Afterwards one of theſe Diagonal Curves muſt be divided into equal Parts, and from the Center of the Inſtrument, there muſt be drawn as many concentrick Arcs, as each Degree is to have equal Parts.

The Reaſon of this Operation is, that the Diagonal Curve being divided into equal Parts, if from the Center of the Inſtrument there are drawn right Lines thro all the Points of Diviſion of that Arc, there will be had (*per Prop.* 27. *Lib.* 3. *Eucl.*) as many equal Angles in the Center, becauſe they will be all in the Circumference of the ſame Circle, and ſtand upon equal Arcs.

But ſince it is troubleſome to find the Centers of 90 Arcs, each paſſing thro 3 Points; and ſince it is manifeſt, that all the Centers of theſe Arcs ought to be placed in the Circumference of a Circle whoſe Center is the Point B; there is no more to do but draw a Circle from the Center B, with the Diſtance B F, and divide its Circumference into 360 equal Parts; upon every of which, ſetting one Foot of your Compaſſes, you may deſcribe with the ſame Extent F B, all the Arcs between the Circles A C, D E, and then the circular Arcs, which are Diagonals, will likewiſe divide the Circumferences, upon the Limb of the Inſtrument, into Degrees. *Note*, Becauſe the Figure is too little, it is divided but into every 5th Degree.

Diagonal Curves may alſo be drawn without transferring the Foot of your Compaſſes from one Degree to another, upon the aforeſaid Arc, in fixing the Foot of your Compaſſes in only one Point, as F, and letting the Inſtrument be gradually turned about the Center of a large Circle, whoſe Limb is already divided into Degrees, by means of a Rule ſtrongly faſtened upon the Inſtrument, and reaching to the Diviſions of the large Circle.

Ingenious Workmen may ſhorten their Work by adjuſting a fine Steel Ruler, according to the Curvature of the firſt Diagonal, which being drawn, by this means they may draw all the others. If Diagonal right Lines are to be drawn from one Degree to the other, the Lengths of the Radii of each of the Circumferences cutting the Diagonals, may be found by Trigonometry, an Example of which is as follows:

Suppoſe a Quadrant be 6 Inches Radius, which is the ſmalleſt accuſtomed to be divided by Diagonals. Suppoſe alſo you have a Scale of 1000 equal Parts, and that the Diſtance from the inward Arc to the outward one, is 9 Lines, anſwering to 125 of ſuch Parts, whereof the Radius is 1000; whence, by Calculation, I find that the right-lined Diagonal, drawn from one Degree to that which follows it, is 126 of the ſame Parts; and that the Radius of the inward Arc, which is 5 Inches, 3 Lines, contains 875 of them.

The obtuſe Angle made by the Radius and the Diagonal, is 172 Deg. 2 Min. and afterwards calculating the Lengths of the Radii of the Circumferences cutting the Diagonals, and dividing them into every 10 Minutes, I find that the Radius of 10 Min. is 874 of the ſame equal Parts, inſtead of 896 which it would have contained, if the Diſtance between the inward and outward Arc had been divided into 6 equal Parts. The Radius of 20 Minutes ought to contain 913 of them, inſtead of 917; the Radius of 30 Minutes ought to contain 933 of them, inſtead of 938; the Radius of 40 Minutes ought to contain 964 of them, inſtead of 959. Laſtly, the Radius of 50 Minutes ought to contain 977, inſtead of 980, which it muſt, if the aforeſaid Diſtance be divided into 6 equal Parts.

The greateſt Error, which is about 5 Parts, anſwers to about $\frac{1}{2}$ of a Line, which may cauſe an Error of 2 Minutes; but this Error diminiſhes in proportion as the Radius of the Quadrant augments in reſpect of the Diagonals, ſo that the Error will be leſs by half, if the Radius of the Quadrant be one Foot, and the Diſtance of the inward and outward Arcs is but 9 Lines.

What we have ſaid as to the Diviſions of the Quadrant, may likewiſe be applied to Theodolites, Circles, Semi-circles, or any other Portions of Circles to be divided into Minutes.

As to the Geometrick Square, each Side of it is divided into 100 equal Parts, beginning at the Ends, that ſo the Number 100 may end at the Angle of 45 Degrees. Theſe Diviſions are diſtinguiſh'd by little Lines from 5 to 5, and by Numbers from 10 to 10; all thoſe Diviſions being produced from a kind of Lattice, both ways containing 10000 ſmall and equal Squares.

This Quadrant is furniſhed with two immoveable Sights, faſtened to one of its Semi-diameters, and with a Thread and Plummet fixed to the Center, as likewiſe a moveable Index, with two other Sights, faſtened to the Center, with a Headed-Rivet. The Sights are nearly like thoſe belonging to the Theodolite.

Inſtead of immoveable Sights, there is ſometimes faſtened to one of the Radius's of the Quadrant a Teleſcope, and then the 1ſt Point of Diviſion of the Circumference may be

found in the manner as is explained hereafter in the Aſtronomical Quadrant: for this Quadrant is deſigned only to take the Heights and Diſtance of Places on Earth.

Upon the under Surface of this Quadrant, is a Ball and Socket, faſtened with 3 Screws, by means of which it may be put into any Poſition fit for Uſe.

This Inſtrument may be put in Uſe in different Situations; for firſt, it may be ſo diſpoſed that its Plane may be at right Angles with the Horizon, for obſerving Heights and Depths, which may yet be done two different ways, *viz.* in uſing the fixed Sights, and the Thread and Plummet, and then neither of its Sides will be found parallel to the Horizon; or elſe by keeping the Sights faſtened to the Index moveable, and then one of the Semi-diameters of the Quadrant will always be parallel to the Horizon, and the other perpendicular: which may be done by means of a Plummet ſuſpended in the Center, and then the fixed Sights are uſeleſs. Thirdly, the Quadrant may be placed ſo as its Plane may be parallel to the Horizon, for obſerving horizontal Diſtances with the Index and immoveable Sights, and then the Thread, with its Plummet, is not in uſe.

Uſes of the Quadrant, with two fixed Sights and a Plummet.

USE I. *To take the Height or Depth of any Object in Degrees.*

As ſuppoſe the Height of a Star or Tower is to be taken in Degrees; place the Quadrant vertically, then place your Eye under that fixed Sight next the Circumference of the Quadrant, and direct it ſo, that the viſual Rays paſſing through the Holes of the Sights, may tend to the Point of the Object propoſed: (as to the Sun it is ſufficient that its Rays paſs thro the aforeſaid Holes) then the Arc of the Circumference contained between the Thread and its Plummet, and the Semi-diameter on which the Sights are faſtened, will ſhow the Complement of the Star's Height above the Horizon, or its Diſtance from the Zenith: Whence the Arc contained between the Thread, and the other Semi-diameter towards the Object, ſhows its Height above the Horizon. The ſame Arc likewiſe determines the Quantity of the Angle made by the viſual Ray, and a horizontal Line, parallel to the Baſe of the Tower.

But to obſerve Depths, as thoſe of Wells or Ditches, the Eye muſt be placed over that Sight, which is next the Center of the Quadrant.

The whole Operation conſiſts in calculating Triangles by the Rule of Three, formed in the Porportion of the Sines of Angles, to the Sines of their oppoſite Sides, according to the Rules of right-lined Trigonometry, of which we are now going to give ſome Examples.

USE II. *Let it be required to find the Height of the Tower* A B, *whoſe Baſe is acceſſible.*

Fig. 2. Having planted the Foot of your Inſtrument in the Point C, look at the Top of the Tower thro the fixed Sights; then the Thread of the Plummet freely playing, will fix itſelf upon the Number of Degrees, determining the Quantity of the Angle made at the Center of the Quadrant, by the viſual Ray, and the horizontal Line, parallel to the Baſe of the Tower, accounting the Degrees contained between the Thread and the Semi-diameter next to the Tower.

Now ſuppoſe the Thread fixes upon 55 Deg. 35 Min. and having exactly meaſured the level Diſtance from the Foot of the Tower, with a Chain, to the Place of Obſervation, you will find it 47 Feet; then there will be 3 things given, to wit, the Side BC, and the Angles of the Triangle A B C: for ſince Walls are always ſuppoſed to be built upright, the Angle B is a right Angle, or 90 Deg. and conſequently the 2 acute Angles A and C, are together equal to 90 Degrees, becauſe the three Angles of any right-lined Triangle, are equal to 180 Degrees, or 2 right Angles.

Now the Angle obſerved, is 35 Deg. 35 Min. whence the Angle A is 54 Deg. 25 Min. therefore you may form this Analogy, As the Sine of 54 Deg. 25 Min. is to 47 Feet, ſo is the Sine of 35 Deg. 35 Min. to a fourth Term, which will be found 33 $\frac{1}{2}$ Feet; to which adding 5 Feet, the Height of the Obſerver's Eye, and the Height of the propoſed Tower will be found 38 $\frac{1}{2}$ Feet.

USE III. *Let it be required to find the Height of the inacceſſible Tower* D E.

Fig. 3. In this Caſe two Obſervations muſt be made, as follows:

Place the Foot of your Quadrant in the Point F, and look thro the two immoveable Sights to the Top of the Tower D; then ſee on what Degree the Thread of the Plummet fixes, which ſuppoſe on the 34th. This being done, remove the Inſtrument, planting a Staff in its Place, and ſet it up in ſome other Place level to the Place it was in before, as in the Point G, in the ſame right Line, and look thro the afore-mentioned Sights, at the Point D of the Tower. Note the Point in the Limb of the Quadrant that the Thread cuts, which ſuppoſe 20 Degrees. Meaſure likewiſe very exactly, the Diſtance between the two Stations, which ſuppoſe 9 Toiſes, or 54 Feet.

This being done, all the Angles of the Triangle D F G will be known, as alſo the Side F G meaſured; by which means it will be eaſy to find the Side D F, and afterwards the Side E D, by making the following Analogies.

The

The Angle E F D being found 34 Deg. its Complement D F G to 180 Deg. will be 146 Deg. and the Angle G having been found 20 Deg. it follows that the Angle F D G is 14 Deg. therefore ſay, As the Sine of 14 Deg. is to 54 Feet, ſo is the Sine of 20 Deg. to a fourth Term, which will be 76 Feet, and about $\frac{1}{3}$, for the Side D F: then ſay, As Radius is to the Hypotheneuſe F D, ſo is the Sine of the Angle D F E, to the Side E D, which will be found 42 $\frac{2}{3}$ Feet; to which adding 5 Feet, the Height of the Center of the Inſtrument above the Ground, and there will be had 47 $\frac{2}{3}$ Feet, for the Height of the Tower propoſed.

Theſe Calculations are much better made with Logarithms, than by common Numbers, becauſe they may be done by only the help of Addition and Subſtraction, as is more fully explained in Books of Trigonometry.

Theſe Propoſitions, and others the like, may be alſo geometrically ſolved, by making Triangles ſimilar to thoſe formed upon the Ground.

As to ſolve the preſent Queſtion, make a Scale of 10 Toiſes, that is, draw the right Line A B ſo long, that the Diviſion of it may be exact; and then divide it into 10 equal Parts, and ſubdivide one of theſe Parts into 6 more, to have a Toiſe divided into Feet.

Then draw the indeterminate Line E G, and make with a Line of Chords, or Protractor, an Angle at the Point G of 20 Degrees, and draw the indeterminate Line G D. Lay off 9 Toiſes, or 54 Feet, from G to F; then make at the Point F an Angle of 34 Degrees, and draw the Line F D, cutting the Line G D in ſome Point as D, from which let fall the Perpendicular D E, which will repreſent the Height of the propoſed Tower, and meaſuring it with the Scale, you will find it to contain 47 Feet, 8 Inches. All the other Sides of theſe Triangles may likewiſe be meaſured with the ſame Scale.

USE IV. *To find the Breadth of a Ditch, or Well, whoſe Depth may be meaſured.*

Let it be propoſed to meaſure the Breadth of the Ditch C D, which may be approached. Fig. 4.

Place the Quadrant upon the Brink in the Point A, ſo that you may ſee thro' the Sights the Bottom of the Ditch, at the Point D; then find the Angle made by the Thread upon the Limb, which ſuppoſe is 63 Degrees, and meaſure the Depth A C, from the Center of the Quadrant, which ſuppoſe 25 Feet; then make a ſimilar right-angled Triangle, one of whoſe acute Angles is 63 Degrees, (and conſequently the other will be 27 Degrees) and the leaſt Side is 25 Parts of ſome Scale. Laſtly, meaſure with the ſame Scale the Side C D, which will be about 49; therefore the Breadth of the Ditch is 49 Feet.

USE *of the Geometrick Quadrat.*

The Quadrant being vertically placed, and the Sights directed towards the Top of the Tower propoſed to be meaſured; if the Thread of the Plummet cuts the Side of the Quadrat, whereon is writ *right Shadows*, the Diſtance from the Baſe of the Tower, to the Point of Station, is leſs than the Tower's Height: if the Thread falls upon the Diagonal of the Square, the Diſtance is equal to the Height; but if the Thread falls upon the Side of the Square, whereon is writ *verſed Shadows*, the Diſtance of the Tower from you, is greater than its Height. Fig. 6.

Now having meaſured the Diſtance from the Foot of the Tower, its Height may be found by the Rule of Three, in having 3 Terms known, but their Diſpoſition is not always the ſame; for when the Thread cuts the Side, denoted *right Shadow*, the firſt Term of the Rule of Three, ought to be that part of the Side cut by the Thread, the ſecond Term will be the whole Side of the Square, and the third, the Diſtance meaſured.

But when the Thread cuts the other Side of the Square, the firſt Term of the Rule of Three, muſt be the whole Side of the Square; the ſecond Term, the Parts of that Side cut by the Thread; and the third, the Diſtance meaſured.

Suppoſe, for Example, that looking to the Top of a Tower, the Thread of the Plummet cuts the Side of *right Shadows* in the Point 40, and that the Diſtance meaſured is 20 Toiſes: I order the Rule of Three in the following manner; {40. 100. 20.

Multiplying 20 by 100, and dividing the Product 2000 by 40, there will be found the fourth Term 50, which ſhews the Height of the Tower to be 50 Toiſes.

But if the Thread of the Plummet falls on the other Side of the Square, as, for Example, upon the Point 60, and the Diſtance meaſured is 35 Toiſes; diſpoſe the three firſt Terms of the Rule of Three thus, {100. 60. 35.

Multiply 35 by 60, and the Product 2100 being divided by 100, will give 21 for the Height of the Tower.

USE *of the Quadrat without Calculation.*

All the aforeſaid Operations, with many others, may be made without Calculation, as we ſhall make manifeſt by ſome Examples.

USE I. Let us ſuppoſe (as we have already done) that the Thread falls upon 40 on the Side of right Shadows, and that the Diſtance meaſured is 20 Toiſes; ſeek amongſt the little Squares for that Perpendicular to the Side, which is 20 Parts from the Thread, and that Perpendicular will cut the Side of the Square next to the Center in the Point 50, which will be the Height of the propoſed Tower in Toiſes. Fig. 6.

USE

USE II. But if the Thread cuts the Side of verſed Shadows in the Point 60, and the Diſtance is 35 Toiſes, count upon the Side of the Quadrant, from the Center, 35 Parts; count alſo the Diviſions of the Perpendicular from that Point 35 to the Thread, which will be 20, the Height of the propoſed Tower in Toiſes.

Note, In all Caſes the Height of the Center of the Inſtrument above the Ground, muſt be added.

USE III. *To take an inacceſſible Height with the Quadrat.*

To do which, there muſt be made two Stations, whoſe Diſtance muſt be meaſured, and then there will be three Caſes.

CASE I. *When the right Shadow is cut in both Stations by the Thread.*

Let us ſuppoſe, for Example, that at the firſt Obſervation the Side of right Shadows is cut in the Point 30, and the Inſtrument being removed 20 Toiſes to a ſecond Station, the Side of right Shadows is cut in the Point 70; then note the Poſition of the Thread in theſe two Stations, by drawing a Line upon the Lattice with a Pencil, from the Center to the aforeſaid Point 30, and another to the Point 70. Seek between theſe two Lines a Portion of a Parallel, which may have as many Parts as the Diſtance meaſured has Toiſes, which in this Example muſt be 20: then the ſaid Parallel being continued, will meet the Number 50, counting from the Center, whence the Height of the Tower obſerved, will be 50 Toiſes. You will likewiſe by the ſame means find that the Diſtance from the Baſe of the Tower, to the firſt Station, is 15 Toiſes, becauſe there is 15 Parts contained upon the Parallel between the Number 50, and the Line drawn with the Pencil to the Number 30.

Inſtead of drawing Lines with a Pencil, two Threads faſtened to the Center will do, one of which may be the Thread of the Plummet.

CASE II. *When the Side of verſed Shadows is cut at both Stations by the Thread.*

Suppoſe, in the firſt Station, that the Thread cuts the Side of verſed Shadows in the Point 80, and that being removed 15 Toiſes to another Station, the Thread falls upon the Number 50 on the ſame Side. Mark with a Pencil upon the Lattice, the two different Poſitions of the Thread in both Stations, and find between theſe two Lines, a Portion of a Parallel containing as many Parts as the Diſtance meaſured contains Toiſes, which, in this Example, is 15 Toiſes: to theſe 15 Parts add 25, which is the Continuation of the ſame Parallel to the Side of the Square next to the Center, and the Sum makes 40; whence the Diſtance of the Tower, from the ſecond Station, is 40 Toiſes: and to find its Height, ſeek the Number 40 upon the Side of the Square next the Center, and count from that Number to the firſt Line drawn on the Lattice with the Pencil, the Parts of the Parallel, which in this Example will be found 20; therefore the Height of the Tower is 20 Toiſes, by always adding the Height of the Quadrant.

CASE III. If in one Station the Thread falls upon the Diagonal of the Square, and in the other it cuts the Side of right Shadows, you muſt proceed in the ſame manner as when the Thread at both Stations falls upon the Side of right Shadows.

But when the Thread falls along the Diagonal in one Station, and upon the Side of verſed Shadows in the other, you muſt proceed in the ſame manner, as when the Thread cuts, at both Stations, the Side of verſed Shadows.

The Reaſon of all this is, becauſe there is always made upon the Lattice a little Triangle ſimilar to a great one, made upon the Ground, altho diverſly poſited. The Line made by the Thread and Plummet always repreſents the Viſual Ray; the two other Sides of the little Triangle, which make a right Angle, repreſent the Height of the Tower and its Diſtance; and when the Thread cuts the Side of right Shadows, the Height is repreſented by the Diviſions of the Sides of the Lattice, which is perpendicular to the Side of the Quadrat; but when the Thread cuts the Side of verſed Shadows, the Diſtance is repreſented by the Diviſions of the Side diſtant from the Center, and the Height by the Perpendicular anſwering to the Number of Diviſions of the ſame Side.

USE IV. *To find the Depth of a Ditch or Well.*

The Breadth of the Ditch (or Well) muſt firſt be meaſured, and afterwards you muſt place the Quadrant upon the Brink, and look thro the two Sights, till you ſee the oppoſite Point, where the Surface of the Water touches the Side of the Ditch; then the Thread will cut the Parallel, anſwering to the Feet or Toiſes of the Ditch's Breadth; and that Perpendicular, at which the Parallel ends, will determine the Depth, from which muſt be ſubſtracted the Height of the Inſtrument above the Brink of the Ditch.

USE *of the Quadrant in taking of Heights and Diſtances, by means of an Index and its Sights.*

Place the Quadrant ſo that its Plane may be at right Angles with the Plane of the Horizon, and one of its Sides parallel thereto, which will be done when the Plummet, freely hanging, falls along the other Side of the Quadrant.

In

In this Situation the two fixed Sights are of no Use, unless they are used to observe the Distance between two Stars, and then the Quadrant must be inclined, by directing the immoveable Sights towards one Star, and the moveable ones towards the other; and the Number of Degrees, comprehended between them, will be the Distance of the Stars in Degrees.

If it is used to observe an Height, the Center of the Instrument must be above the Eye; but if a Depth is to be observed, the Eye must be above the Center of the Instrument.

USE I. *To take an Height, as that of a Tower, whose Base is accessible.*

Having placed the Quadrant, as already shewn, turn the Index, so that you may see the Top of the Tower thro' the two Sights; and the Arc of the Limb of the Quadrant between that Side of it parallel to the Horizon, and the Index, will be the Height of the Tower in Degrees. If afterwards the Distance from the Foot of the Tower, to the Place where the Instrument stands, be exactly measured, there will be three things given in the Triangle to be measured; namely, the Base, and the two Angles made at its Ends, one of which will be always a right Angle, because the Tower is supposed to be built upright, and the other the Angle before observed; whence the other Sides of the Triangle may be found by the Rules of right-lined Trigonometry, or else without Calculation, by drawing a little Triangle similar to the great one, whose Base is the Ground, and Perpendicular the Height of the Tower; or otherwise by the Geometrick Square, in observing, that in *that* Position of the Quadrant, the Side of right Shadows ought always to be parallel to the Horizon, and the Side of versed Shadows perpendicular thereto.

USE II. *To find the Height of a Tower, whether accessible or inaccessible, by means of the Quadrat.*

In the aforementioned Position of the Quadrant, there are always formed, in the Quadrat, little similar Triangles, whose homologous Sides are parallel and similarly posited to those of the great ones formed upon the Ground; by which means the Operations are rendered more simple and easy than in the other Situation of the Quadrant; as we come now to explain, by making three different Suppositions, according to the different Cases that may happen.

CASE I. Let us suppose, for Example, that having observed the Height of a Tower, whose Base is accessible, thro' the Sights of the Index, the Index cuts the Side of right Shadows in the Point 40, and the Distance to the Base of the Tower is 20 Toises; seek among the Parallels to the Horizon, from that which passes thro' the Center to the Index, the Parallel of 20, (because 20 Toises is the Distance supposed) and you will find that it terminates at the Number 50, on the perpendicular Side of the Square, reckoning from the Center; whence the Height of the Tower is 50 Toises above the Center of the Instrument.

CASE II. Suppose, in another Observation, that the Index cuts the Side of versed Shadows in the Point 60, and the Distance measured is 35 Toises; count from the Center of the Quadrant upon the Side parallel to the Horizon 35, and from this Point, reckoning the Parts of the Perpendicular, to the Intersection of the Index, and you will find 21; whence the Height of the Tower is 21 Toises.

CASE III. *Lastly*, Suppose the Base of the Tower to be inaccessible, and that there must be made two Stations (as we have said before); the Height of it may be found without any Distinction of right or versed Shadows: for having measured the Distance between the two Stations, and drawn two Lines in the Quadrat, shewing the Situation of the Index in those two Stations, find between those two Lines a Portion of a Parallel to the Horizon, which shall have as many Parts, as the Distance measured contains Toises: then if you continue that to the perpendicular Side of the Square distant from the Center, you will there find a Number expressing the Height of the Tower, and the Continuation of that Parallel to this Number, will shew the Distance to the Base of the Tower.

Note, In this Situation of the Quadrant, horizontal Distances are always represented in the Quadrat by Lines parallel to the Horizon, and Heights are always represented by Lines perpendicular to the Horizon, which renders (as we have already said) Operations more easy.

It does not happen so in that other vertical Position of the Quadrant, when the fixed Sights are used; for if in observing the Height of an inaccessible Tower, the Thread of the Plummet in one Station falls upon the Side of right Shadows, and in the other Station, on the Side of versed Shadows, the Distance between the two Lines drawn with a Pencil on the Lattice, crosses the Squares of the Lattice by their Diagonals, which will not have common Measures with the Sides; whence it cannot be used to find the Height of the proposed Tower.

USE *of the Quadrant in measuring of Horizontal Distances.*

Altho a Quadrant is not so proper to measure horizontal Distances, as a Semi-circle or whole Circle, because by it obtuse Angles cannot well be taken, yet we shall here give some Uses of it by means of the Quadrat. Place the Quadrant upon its Foot nighly parallel to the Horizon; for there is no Necessity of its Plane being perfectly level, because sometimes it must be inclined to perceive Objects thro' the Sights.

Then put the Foot of the Instrument in the Line to be measured, and make two Observations in the following manner, not using the Plummet, but the four Sights.

Fig. 5. Suppoſe, for Example, the perpendicular Diſtance A B is to be meaſured; plant ſeveral Staffs in the Line A C D, and the Quadrant in the Point A, in ſuch manner that the two fixed Sights may be in the Line A C, and the Point B may be ſeen thro' the two moveable Sights, placed at right Angles with the Line A C: then remove the Quadrant, planting a Staff in its place, and meaſure from A towards C, any Length; as, for Example, 18 Toiſes; at the End of which, having placed the Inſtrument, ſo that the two fixed Sights may be in the Line A C, move the Index till you ſee the Point B thro' its Sights, and you will have upon the Lattice a little Triangle, ſimilar to the great one made upon the Ground; therefore ſeek amongſt the Parallels cut by the Index, that which contains as many Parts as the Diſtance meaſured does Toiſes; that is, in this Example, 18, which will terminate on the Side of the Quadrant, at a Number containing as many Parts as there are Toiſes in the Line A B propoſed to be meaſured.

The Diſtance A B may yet otherwiſe be found, whether perpendicular or not, without making a Station at right Angles with the Point A.

Suppoſe, for Example, that the firſt Station is made in the Point C, and the ſecond in the Point D; draw upon the Lattice two right Lines with a Pencil, or otherwiſe, ſhewing the two different Poſitions of the Index in both the Stations; and having meaſured the Diſtance of the Points C and D, which ſuppoſe 20 Toiſes, ſeek between the two Lines drawn with a Pencil, a Portion of a Parallel which is 20 Parts, and that will correſpond, upon the Semi-diameter of the Geometrick Quadrat, to a Number, which, reckoned from the Center, will contain as many Parts as the right Line A B does Toiſes.

You will likewiſe find the Lengths of the Diſtances C B and D B, by the Diviſions of the Index; for there is upon the Lattice a little oblique-angled Triangle ſimilar to the great one C D B upon the Ground.

CHAP. VI.

Of the Conſtruction and Uſes of the Semi-circle.

Fig. I. & K. THESE Inſtruments which are alſo called Graphometers, are made of beaten or caſt Braſs, from 7 Inches Diameter to 15; the Diviſions of them are made in the ſame manner as thoſe of the Theodolite and Quadrant, before explained. The ſimpleſt of theſe Inſtruments, is that of *Fig.* K; at the Ends of its Diameter, and in little ſquare Holes made upon the fiducial Line, there is adjuſted two fixed Sights, faſtened with Nuts underneath, and upon its Center there is a moveable Index furniſhed with two other Sights, made in the ſame manner as thoſe before mentioned for the Theodolite, and which is faſtened with a Screw. There is a Compaſs placed in the Middle of its Surface, for finding the North Sides of Planes. There is alſo fixed underneath to its Center, a Ball and Socket, like that mentioned in the Conſtruction of the Theodolite, and for the ſame Uſe.

Note, Theſe Inſtruments ought to be well ſtraightned with hammering; then they muſt be faſhion'd with a rough File, and afterwards ſmoothed with a Baſtard-File, and a fine one. When they are filed enough, you muſt ſee whether they are not bent in filing; if they are, they ought to be well ſtraightned upon a Stone, or very plain Piece of Marble; then they muſt be rubbed over with Pumice-Stone and Water, to take away the Tracts of the File. To poliſh Semi-circles well, as alſo any other Inſtruments, you muſt uſe *German*-Slate Stone, and very fine Charcoal, ſo that it does not ſcratch the Work: afterwards, to brighten them, you muſt lay a little Tripoli, tempered in Oil, upon a Piece of Shamoy, and rub it over them.

The Semi-circle I, carries Teleſcopes for ſeeing Objects at a good Diſtance, and has the Degrees of its Limb divided into Minutes, by right-lined or curved Diagonals, as in the Quadrant before-mentioned.

There is one Teleſcope placed underneath along the Diameter of the Semi-circle, whoſe Ends are B B; and another Teleſcope adjuſted to the Index of the Semi-circle. When the fiducial Line cuts the Middle of the Index, the Teleſcope faſtened to it muſt be a little ſhorter than the Index, to the end that the Degrees cut by the fiducial Line may be ſeen; but the beſt way is for the Teleſcopes to be of equal Length, and then the fiducial Line muſt be drawn from the End C, paſſing thro' the Center of the Semi-circle, and terminating in the oppoſite End D. The two Ends of the Index are cut ſo as to agree with the Degrees upon the Limb, as may be ſeen at the Places C F, G D, in ſuch manner that the Line C F E G D, may be the fiducial Line of the Semi-circle.

Note, The Degrees on this Semi-circle do not begin and end at the Diameter, as in others, but at the Lines C F, G D, when the Teleſcopes are ſo placed over each other, that the viſual Rays agree. To make which, the little Frame carrying the croſs Hairs, muſt be moved backwards or forwards by means of Screws. The Breadth from the Middle of the Tele-

ſcope,

ſcope, to the Points F, G, is commonly about 5 Degrees; and this is the Reaſon why the Diviſions begin further from the Diameter than they end, as may be ſeen *per* Figure.

Theſe Teleſcopes have two or four Glaſſes, and have a very fine Hair ſtrained in the Focus of the Object-Glaſs, ſerving for a Sight.

Teleſcopes with four Glaſſes ſhew Objects in their true Situation, but thoſe with two Glaſſes invert them; ſo that *that* which is on the right Hand appears on the left, and that which is above appears below; but this does not at all hinder the Truth of Operations, becauſe they always give the Point of Direction.

Theſe Teleſcopes are made with Braſs Tubes ſoldered, and turned in a Cylindric Form, as may be ſeen by the Figure L, which repreſents a Teleſcope taken to pieces; the Eye-Glaſs, being that to which the Eye is applied to look at Objects, is at the End 1. It is put in another little Tube apart (likewiſe marked 1) which is drawn out, or ſlid into the Teleſcope, according to different Sights. This little Tube alſo ſometimes carries the Hair in the Focus of the Glaſs, ſerving as a Sight; but it is better for the Hair to be faſten'd to a little Piece of Braſs (ſeen apart) on which there is very exactly drawn a ſquare Tract 2, upon which the Hairs are placed. The ſaid Piece is placed in a Groove made in a little Braſs Frame, ſoldered to the Tube of the Teleſcope at the Place 2; the ſmall Screw 5 is to move forwards or backwards, the little Piece carrying the Hairs; the Object-Glaſs is placed at the other End of the Teleſcope, next to the Object to be ſeen. It is alſo placed in the little Tube 3, which being put into the Tube of the Teleſcope, muſt be binded pretty much by it, that it may not eaſily change its Place when the Teleſcope is adjuſted. The Glaſſes are convex, which renders their Middle thicker than their Edges; but the Eye-Glaſs muſt have more Convexity than the Object-Glaſs, to the end that Objects may appear greater than by the naked Eye.

The Focus of a Convex Glaſs is that Place where the Rays, coming from a luminous or coloured Object, unite, after having paſſed thro' the Glaſs; whence the Picture of Objects, oppoſite to the Glaſs, are there very diſtinctly repreſented. For example, the Point R, at the End of the Cone of the Figure H, is the Focus of the Glaſs S, becauſe it is the Point where the Rays, entering at the other End N of the Tube, unite, after having paſſed thro' the Glaſs S.

The Teleſcopes moſt in Uſe (for Semi-circles) are thoſe with two Glaſſes, which are ſo placed, that their Foci are common, and unite in the ſame Point in the Tube of the Teleſcope, in which Point the Hairs are placed; if the focal Length of the Object-Glaſs is ſeven or eight times greater than that of the Eye-Glaſs, the Object will appear ſeven or eight times greater than when the Foci of the two Glaſſes are equal.

The Focus of the Eye-Glaſs being common with that of the Object-Glaſs, the coloured Rays, which falling upon the Surface of the Object-Glaſs, and uniting in the Focus of the Glaſs, afterwards continue their way diverging to the Eye-Glaſs, and paſs thro it; ſo that placing the Eye behind it, Objects may be perceiv'd, whoſe Pictures are repreſented in the Focus: for it is the Object that ſends forth its Species to the Eye, as may be yet very manifeſtly proved by the following Experiment.

Darken a Room, by ſhutting the Window-Shutters, and make a round Hole in ſome Shutter, whoſe Window is expoſed to a Place on which the Sun ſhines: in which Hole place a Convex Glaſs, and alſo a white Piece of Paper or Sheet in the Room, oppoſite to the Hole, and at the Glaſs's focal Diſtance from it; then a very diſtinct Repreſentation of all outward Objects, oppoſite to the Hole in the Shutter, will be painted upon the Paper in the Room in an inverted Situation; and this Picture is made by Rays of Light coming from the Objects without. The focal Diſtance of the Glaſs may be found, by moving the Paper backwards and forwards, till the Repreſentation of the Objects are diſtinctly perceived.

There is a Ball and Socket belonging to this Semi-circle, which, being well made, in the aforeſaid manner, is the moſt perfect that can be made.

The Inſtrument M is a Protractor about 8 or 10 Inches Diameter, with its moveable Index; we make them ſometimes as large as Graphometers, and uſe them both in taking Angles in the Field to a Minute, and alſo plotting them upon Paper.

The Index of this Protractor turns about a circular Cavity, in the middle of which is a little Point, ſhewing the Center of the Protractor. The Diviſions of the Limb of this Protractor are made in the ſame manner as thoſe on the Limb of the Semicircle, and by the Method before explained.

USE I. To take the Plot of a propoſed Field, as A B C D E; plant a Staff very upright, at each Angle of the Field, and meaſure exactly, with a Toiſe, one of its Sides, as A B, which ſuppoſe 50 Toiſes, 2 Feet; then make a Memorial, on which draw a Figure ſomething like the Field propoſed: This being done, place the Semi-circle, with its Foot, in the Place of the Staff A; ſo that looking thro' the fixed Sights of the Diameter, you may ſee the Staff B. Afterwards, the Semi-circle remaining fixed in this Poſition, turn the Index, ſo that you may ſee thro' the Sights the Staff C. Note the Angle made by the fiducial Line with the Side A B, and write down, in your Memorial, the Quantity of the Angle B A C; afterwards turn the Index ſo, that you may ſee the Staff D thro' the Sights, and write down Fig. 6.

in

in your Memorial the Quantity of the Angle B A D: Again, turn the Index ſo that you may ſee thro' the Sights the Staff E, and ſet down the Quantity of the Angle B A E; but every time you look thro' the Sights, Care muſt be taken that the Staff B is in a right Line with the Sights of the Diameter.

This being done, remove the Semi-circle with its Foot, and having replanted the Staff A, place the Semi-circle, with its Foot, in the Place of the Staff B, in ſuch manner, that by looking thro' the fixed Sights of the Diameter, you may ſee the Staff A; and the Semi-circle remaining fixed in this Situation, turn, as you have already done, the Index ſo that you may ſucceſſively ſee the Staffs C, D, E, and write down in the Memorial the Quantities of the Angles A B C, A B D, A B E.

Finally, Plot the Field exactly with a Semi-circle or Protractor, by laying down all the Angles, whoſe Quantities are marked at the Ends of the Line A B, from whence may be drawn as many right Lines, and from their Interſections other Lines, which will form the Plot of the Field propoſed. The Lengths of all thoſe Sides which have not been meaſured, may be found by a Scale of equal Parts, of which the Line A B is 50½, and the Area of the Field may be found by finding the Area of all the Triangles it may be reduced into.

Note, It is proper to meaſure one of the longeſt Sides of the Field, for uſing it as a common Baſe, and making at both its Ends all the Obſervations neceſſary for there forming the Angles of the Triangles required to be made; for if one of the ſhorteſt Lines be taken for a common Baſe to all the Triangles, the Angles formed by the Interſections of the viſual Rays in looking at the Staffs, will be too acute, and ſo their Interſections very uncertain.

The Meridian Line of Plans may be known by help of the Compaſs, whoſe Meridian is generally parallel to the Diameter of the Semi-circle: for ſince the common Baſe of all the Triangles obſerved, is parallel to the ſaid Diameter, you need but note the Angle which it makes with the Needle of the Compaſs, and this may be eaſily done by directing the fiducial Line parallel to the Needle; after which you may draw upon the Plot a little Card in its true Poſition.

USE II. *To find the Diſtance from the Steeple* A, *to the Tower* C, *they being ſuppoſed inacceſſible.*

Fig. 7. Having choſen 2 Stations, from which the Steeple and Tower may be ſeen, and meaſured their Diſtance ſerving as a Baſe, place the Semi-circle at one of them, as D, and the Staff in the other, as in the Point E, and turn it ſo, that thro the fixed Sights of its Diameter, or thro' the Teleſcope, you may eſpy the Staff E: then move the Index ſo, that thro' its Sights you may ſee the Steeple A; and the Degrees of the Semi-circle between the Diameter and the Index, will give the Quantity of the Angle B D E, being in this Example 32 Deg. which note in your Memorial. Again; turn the Index till you ſee the Tower C thro' the Sights or Teleſcope, always keeping the Diameter in the Line D E; then the Degrees between the Diameter and Index, will ſhow the Quantity of the Angle C D E, 123 Deg. which likewiſe note in the Memorial. Now having removed the Semi-circle from the Station D, and placed a Staff in its Place, meaſure the Diſtance from the Staff D to the Staff E, which ſuppoſe 32 Toiſes, writing it in the Memorial: then put the Semi-circle in the Place of the Staff E, ſo that the fixed Sights of the Diameter, or Teleſcope, may be in the Line E D; and turn the Index, that the Tower C may be ſeen thro' its Sights, then the Degrees contained between the Diameter, and the Index, will give the Angle C E D, which in this Example is 26 Degrees. Finally, Turn the Index till you ſee the Steeple A thro the Sights, and the Angle A E D will be 125 Degrees, which ſet down in the Memorial, and by help of a Scale and Protractor, the Diſtance A C may be known.

To ſolve the ſame Problem trigonometrically; firſt, We have found by Obſervation in the Triangle D A E, that the Angle A D E is 32 Degrees, and the Angle D E A 125 Degrees, whence the Angle D A E is 23 Degrees (becauſe the three Angles of any right-lined Triangle, are equal to 2 right Angles) and to find the Side A E, make this Analogy: As the Sine of 23 Degrees is to 32 Toiſes, ſo is the Sine of 32 Degrees to the Line A E, about 43 Toiſes. Likewiſe you will find by Obſervation in the Triangle C D E, that the Angle C D E is 26 Degrees, and the Angle E D C 123 Degrees, whence the Angle D C E is 31 Degrees; and to find the Side C E, make this ſecond Analogy: As the Sine of 31 Degrees is to 32 Toiſes, ſo is the Sine of 123 Degrees, or its Complement 57, which is the ſame, to C E 52 Toiſes. Now to find the Diſtance C A, examine the Triangle C A E, whoſe two Sides C E, A E, with the included Angle A E C of 99 Degrees, are known, and conſequently the Sum of the two unknown Angles are equal to 81 Degrees; and to find either of them, make again this Analogy: As the Sum of the two known Sides 95 Toiſes, is to their Difference 9, ſo is the Tangent of 40 Deg. 30 Min. half the Sum of the oppoſite Angles, to the Tangent of half their Diſtance, which anſwers to 4 Deg. 37 Min. and being added to 40 Deg. 30 Min. will give the greateſt of the unknown Angles C A E, 45 Deg. 7 Min. and conſequently the other Angle A C E, will be 35 Deg. 53 Min. Laſtly, to find the Length C A, ſay, As the Sine of 35 Deg. 53 Min. is to 43 Toiſes, ſo is the Sine of 99 Deg. to the Diſtance A C, 72 Toiſes, 2 Feet.

USE

USE III. To find the Height of the Tower A B, whoſe Baſe cannot be approached becauſe of a Rivulet paſſing by its Foot; chuſe two Stations ſome where upon level Ground, as in C and D, and place the Semi-circle vertically in the Point D, ſo that its Diameter may Fig. 8. be parallel to the Horizon, which you may do by means of a Thread and Plummet, hung on the Top of a Perpendicular drawn on the backſide of the Semi-circle: then turn the Index, in order to ſee the Top of the Tower B thro' the Sights, and take the Quantity of the Angle B D A, which ſuppoſe 42 Degrees, noteing it down in your Memorial. Now having removed the Semi-circle, and placed it at the other Station C, meaſure the Diſtance D C, which ſuppoſe 12 Toiſes; and after having adjuſted the Semi-circle ſo that its Diameter may be parallel to the Horizon, turn the Index till you ſee the Top of the Tower B, and ſet down the Quantity of the Angle B C D, which ſuppoſe 22 Degrees, in the Memorial; then make a ſimilar Figure by means of a Scale and Protractor, and the Height of the Tower A B will be found; which may likewiſe be found by Calculation in the following manner: The Angle B D A of 42 Degrees, gives the Angle B D C of 138 Degrees; and ſince the Angle C of 22 Degrees has been meaſured, the third Angle of the Triangle C B D will be 20 Degrees. Now ſay, As the Sine of 20 Degrees is to 12 Toiſes, ſo is the Sine of 22 Degrees, to the Line B D, about 13 Toiſes; but B D is the Hypothenuſe of the right-angled Triangle B D A, all the Angles of which are known: therefore ſay by a ſecond Rule of Three, As Radius is to about 13 Toiſes, ſo is the Sine of 42 Degrees to the Height A B, 8 Toiſes, and one Foot.

USE IV. *To take the Map of a Country.*

Firſt, chuſe 2 high Places, from whence a great Part of the Country may be ſeen, which Fig. 9. let be ſo remote from each other, as that their Diſtance may ſerve as a common Baſe to ſeveral Triangles that muſt be obſerved for making of the Map; then meaſure with a Chain the Diſtance of theſe two Places. Theſe two Places being ſuppoſed A and B, diſtant from each other 200 Toiſes, place the Plane of the Semi-circle horizontally, with its Foot in the Point A, in ſuch manner, that you may diſcover the Point B thro' the fix'd Sights or Teleſcope: the Inſtrument remaining fix'd in this Situation, turn the Index, and ſucceſſively diſcover Towers, Steeples, Mills, Trees, and other remarkable Things deſired to be placed in the Map: examine the Angles which every of them make with the common Baſe, and ſet them down together with their proper Names in the Memorial: As, for Example, the Angle B A I 14 Degrees, B A G 47, B A H 53, B A F 68, B A E 83, B A D 107; and laſtly, the Angle B A C 130 Degrees: which being done, and the Diſtance of the two Stations A B ſet down, place the Semi-circle in the Point B, for a ſecond Station.

The Inſtrument being ſo placed that its Diameter may be in the Line B A, turn the Index, and obſerve the Angles made by the Objects before ſeen from the Point A; as for Example, the Angle A B C 20 Degrees, A B F 37, A B D 44, A B E 56, A B G 83, A B H 96, and the Angle A B I 133 Degrees, which note down in the Memorial.

If any Object view'd from the Point A, cannot be ſeen from the Point B, the Baſe muſt be changed, and another Point ſought, from whence it may be diſcovered; for it is abſolutely neceſſary for the ſame Object to be ſeen at both Stations, becauſe its Poſition cannot be had but by the Interſection of two Lines drawn from the Ends of the Baſe, with which they form a Triangle.

Note, The Baſe muſt be pretty long, in proportion to the Triangles for which it ſerves, and moreover very ſtreight and level.

To make the Map, reduce all thoſe Triangles obſerved, to their juſt Proportion, by means of a Scale and Protractor, in the manner as we have already given Directions, in the Uſe of the Theodolite.

CHAP. VII.

Of the Conſtruction and Uſe of the Compaſs.

THIS Inſtrument is made of Braſs, Ivory, Wood, or any other ſolid Matter, from 2 to Fig. 6 Inches in Diameter, being in figure of a Parallelopipedon, in the Middle of which is a round Box, at the Bottom of which is deſcribed a Card (of which more in the Conſtruction of the Sea-Compaſs) whoſe Circumference is divided into 360 Degrees. In the Center of this Card is fixed a well-pointed Braſs or Steel Pivot, whoſe Uſe is to carry the touched Needle placed upon it, *in Equilibrio*, ſo that it may freely turn. This Box is covered with a round Glaſs, for hindring leſt the Air ſhould any wiſe agitate the Needle.

One of the Ends of the Needle always turns towards the North Part of the World, but not exactly, it declining therefrom, and the other towards the South.

According to Obſervations made in *October*, in the Year 1715, in the Royal Obſervatory, the Needle declined 2 Deg. 5 Min. Weſtwardly.

Needles are made of Pieces of Steel, the Length of the Diameter of the Box, having little Braſs Caps ſoldered to their Middle, hollowed into a conical Figure ſo, that the Needle being put upon the Pivot, may move very freely upon it, and not fall off; they are nicely filed into different Figures, thoſe which are large being like a Dart, and ſmall ones have Rings towards one End, for knowing that End which reſpects the North, as may be ſeen in the little Figures nigh the Compaſs.

To touch a Needle well, having firſt got a good Stone, begin your Touch near the Middle of the Needle, and preſſing it pretty hard upon the Pole of the Stone, draw it ſlowly along to the End of the Needle, and lifting your Hand a good Diſtance from the Stone, while you put the Needle forward again, begin a ſecond Touch in the ſame manner, and after that a third, which is enough, only take Care not to rub the Needle to and fro on the Stone, whereby the backward Rubs take away what Virtue the forward ones gave; but lift it out of the Sphere of the Stone's Virtue, when you carry it forward again to begin a new Touch.

This admirable Property, by help of which great Sea-Voyages were firſt undertaken, and vaſt Nations both in the Eaſt and Weſt diſcovered, was not known in *Europe* till about the Year 1260.

A Man by means of this Inſtrument, and a Map, may likewiſe go to any propoſed Place, at Land, without enquiring of any body the way; for he need but ſet the Center of the Compaſs, upon the Place of Departure, on the Map, and afterwards cauſe the Needle to agree with the Meridian of this Place upon the Map: then if he notes the Angle that the Line leading to the Place makes with the Meridian, he need but in travelling keep that Angle with the Meridian, and that will direct him to the Place deſired.

This Inſtrument is alſo very uſeful to People working in Quarries, and Mines under Ground; for having noted upon the Ground the Point directly over that you have a mind to go to, you muſt place the Compaſs at the Entrance into the Quarry or Mine, and obſerve the Angle made by the Needle with the Line of Direction: then when you are under Ground, you muſt make a Trench, making an Angle with the Needle equal to the aforeſaid Angle; by means of which you may come to the propoſed Place under ground. There are ſeveral other Uſes of this Inſtrument, the principal of which we are now going to ſpeak.

USE I. *To take the Declination of a Wall with the Compaſs.*

You muſt remember that there are 4 Points, called Cardinal ones, *viz.* North, South, Eaſt, and Weſt, dividing the Horizon into 4 equal Parts, and when one of theſe Points are found, all the others may likewiſe: for if you have North before you, South will be behind, Eaſt on the right hand, and Weſt on the left.

A Wall built upon a Line tending from North to South, will be in the Plane of the Meridian; ſo that one Side thereof will face the Eaſt, and the other the Weſt.

Another Wall, at right Angles with the former, that is, one built upon the Line of Eaſt and Weſt, will be parallel to the Prime Vertical, and will not decline at all, and one of its Sides will be directly South, and the other North.

Fig. 10. But if a Wall is ſuppoſed to be built upon the Line D E, it is ſaid to decline as many Degrees as is contained in the Arc F; therefore if, for Example, that Arc be 40 Degrees, the Side of the Wall faceing towards the South, declines from the South towards the Eaſt 40 Degrees, and the oppoſite Side of the Wall will decline from the North towards the Weſt 40 Degrees: ſo that the Declination of a Wall, is no more than the Angle made by the Wall and the Prime Vertical. Another Wall parallel to the Line G H, will decline as many Degrees as is contained in the Arc C; therefore if that Arc be 30 Degrees, the Side of the Wall reſpecting the South, will decline 30 Degrees from the South towards the Weſt, and the other Side will decline 30 Degrees from the North to the Eaſt.

In all Operations made with a Compaſs, you muſt take care of bringing it nigh Iron or Steel, and that there be none concealed; for Iron or Steel entirely changes the Direction of the Needle.

I ſuppoſe here that the Pivot, upon which the Cap of the Needle is put, is in the Center of a Circle divided into 360 Degrees, or four Nineties, whoſe firſt Degree begins from the Meridian Line, and alſo that the Compaſs be ſquare, as that which is repreſented in the Figure.

Apply the Side of the Compaſs where the North is marked, to the Side of the Wall; then the Number of Degrees over which the Needle fixes, will be the Wall's Declination, and on that Side. If, for Example, the North Point of the Needle tends towards the Wall, it is a ſign that *that* Side of the Wall may be ſhone on by the Sun at Noon; and if the Needle fixes over 30 Degrees, counting from the North towards the Eaſt, the Declination is ſo many Degrees from South towards the Eaſt. If it fixes over 30 Degrees from the North towards the Weſt, the Declination of the Needle will be ſo many Degrees from the South towards the Weſt.

But ſince the Declination of the Needle is at *Paris* 12 Deg. 15 Min. N. W. for correcting that Defect, 12 Deg. 15 Min. muſt always be added to the Degrees ſhown by the Needle, when the Declination of the Wall is towards the Eaſt; and on the contrary, when the Declination is towards the Weſt, the Declination of the Needle muſt be ſubſtracted.

As

As ſuppoſing, as we have already done, that the Needle fixes over the 30th Degree towards the Eaſt, the Declination of the Wall will be 42 Deg. 15 Min. from the South towards the Eaſt; but if the Needle fixes on the Weſt-ſide of the Wall, over the 30th Degree, the Declination will be 17 Deg. 45 Min. from the South towards the Weſt.

If the South Point of the Needle tends towards the Wall, it is a Sign that the South is on the other Side of the Wall, and conſequently that Side of the Wall, whoſe Declination is to be found, will not be ſhone upon by the Sun at Noon; whence its Declination will be from the North towards the Eaſt or Weſt, according as it faces towards thoſe Parts of the World. This will be more fully explain'd in the Treatiſe of Dialling.

USE II. *To take an Angle with the Compaſs.*

Let the Angle D A E be propoſed to be meaſured; apply that Side of the Compaſs, where Fig. 11.
the North is marked, to one of the Lines forming the Angle, as A D: ſo that the Needle may freely turn upon its Pivot, and when it reſts, obſerve what Number the North Point of the Needle ſtands over; and finding it, for Example, 80 Degrees, the Declination of the ſaid Line will be ſo many Degrees. Afterwards take, in the ſame manner, the Declination of the Line A E, which ſuppoſe 215 Degrees: ſubſtract 80 Degrees from 215 Degrees, there will remain 135, which ſubſtract from 180, and there will remain 45 Degrees, the Quantity of the Angle propoſed to be meaſured.

But if the Declination of the Line A D had been, for example, but 30 Degrees, and the Line A E 265 Degrees, the Difference of thoſe two Declinations, which would be 235 Degrees, would be too great to ſubſtract from 180 Degrees; whence in this Caſe 180 Degrees muſt be taken from 235 Degrees, and the Remainder 55 Degrees, will be the Angle propoſed.

When Angles are meaſured with the Compaſs, there need not any regard be had to the Variation of the Needle, becauſe the Variation will always be the ſame in all the different Poſitions of the Needle, provided at all times there be no Iron near it: and when the Compaſs cannot be put nigh the Plane, by means of ſome Impediment, it is ſufficient to place it parallel, as the Figure ſhows, and the Effect will be the ſame.

USE III. *To take the Plot of a Foreſt, or Moraſs.*

Let it be required to take the Plot of the Moraſs A B C D E, in which one may enter. Fig. 12.
To make theſe kind of Operations, there muſt be faſtened two Sights to the Meridian Line of the Compaſs; now plant long Staffs upright, ſo that they may be in Lines parallel to the Sides encompaſſing the Moraſs, and place the Compaſs upon its Foot in a horizontal Poſition: then look at two of the Staffs thro the Sights, putting always the Eye to that which is on the South Side of the Compaſs; and having drawn a Figure upon Paper ſomething repreſenting the Plot of the Moraſs, write upon the correſpondent Line the Number of Degrees which the Needle, when fixed, ſhows. At the ſame time meaſure the Length of each Side of the Moraſs, and ſet down their Lengths upon the correſpondent Lines of your Memorial. When you have gone round the Moraſs, the Degrees denoted by the Needle, will ſerve to form the Angles of the Figure, and the Length of each Line will determine the Plot of the Moraſs propoſed.

Let us ſuppoſe, for Example, that having placed the Compaſs along the Side A B, or which is all one, along a Line parallel to that Side, and placing the Eye next to the South Sight of the two Sights, two Staffs ſet up in that Line are eſpied. If the Needle fixes on the 30th Degree towards the Eaſt, ſet down the Number 30 upon the Line A B in the Memorial, and alſo 50 Toiſes, the Length of the Side A B: afterwards ſet the Compaſs, with its Foot, along the Side B C, or in the Direction of the Staffs, putting always the Eye next the South Sight. If the Needle fixes on the 100th Degree, I write that Number on the Line B C, and at the ſame time 70 Toiſes, the Length of the Side B C: doing thus quite round the Moraſs, you may ſet down upon each correſpondent Line of the Memorial, the Numbers of Degrees and Toiſes; by means of which, the Plot may be drawn in the following manner, by help of a Scale and Protractor.

Angles obſerved	*Remaining Angles.*	
30 *Degrees.*		
100	70	*Set down, one after the other, all the Angles obſerved with the Compaſs, and ſubſtract the leaſt from its next greater, as in this Table.*
130	30	
240	110	
300	60	

Draw the Indefinite Line A B, of 50 equal Parts, repreſenting the 50 Toiſes meaſured; make the exterior Angle at the Point B 70 Degrees, and draw the indefinite Line B C, on which lay off 70 Toiſes from B to C. Make at the Point C an exterior Angle of 30 Degrees, and draw the indefinite Line C D, whoſe Length let be 65 Toiſes, conformable to the Length meaſured. Make likewiſe at the Point D an exterior Angle of 110 Degrees, and

draw

draw the Line D E of 70 Toiſes. Laſtly, Make an exterior Angle of 60 Degrees at the Point E, draw the Line A E of 94 Toiſes, and the Plot will be compleated.

Note, All the Angles of the Figure taken together, ought to make twice as many right Angles, wanting 2, as the Figure has Sides: As, for Example, the Figure of this Uſe, having 5 Sides, all the Angles added together make 540 Degrees, or 6 times 90, which may ſerve to prove Operations.

This Manner of taking Plots is expeditious enough, but it is very difficult to make Operations exact with a Compaſs, becauſe there may be Iron concealed nigh the Places whereat a body is obliged to place the Inſtrument.

CHAP. VIII.

The Uſes of the aforeſaid Inſtruments, applied to the Fortifications of Places.

Plate 13. FOrtification is the Art of putting a Place into ſuch a State, that a ſmall Body of Troops therein may advantageouſly reſiſt a conſiderable Army.

The Maxims ſerving as a Foundation to the Art of Fortification, are certain general Rules eſtabliſhed by Ingineers, founded upon Reaſon and Experience.

The chief Ingineer having examined the Extent and Situation of the Place to be fortified, communicates his Deſign in a Plan and Profil, as may be ſeen in Plate 13. to which he commonly adds a Diſcourſe, orderly explaining the Materials imploy'd by the Undertakers: and having ſearched the Ground in ſeveral Parts of the Place propoſed, makes a Computation of each Toiſe of Work, by means of which the Ingineer may nighly eſtimate the Charge of the whole Work, the Number of Workmen neceſſary to perfect it, and alſo the Time it will be done in.

The Plan of a Fortification repreſents, by ſeveral Lines drawn horizontally, the Incloſure of a Place.

This Deſign contains ſeveral Lines drawn parallel to one another; but the firſt and principal Tract, which ought to be marked by a Line more apparent than the others, repreſents the chief Incloſure of the Body of the Place between the Rampart and the Ditch; ſo that by the Plan and its Scale, the Lengths and Breadths of all the Works compoſing the Fortification may be known. (*Fig.* 1.)

The Profil repreſents the principal Tracts appearing upon a plane Surface vertically cutting and ſeparating all the Works thro' the Middle. There is commonly a larger Scale to draw it, than to draw a Plan, for better diſtinguiſhing their Breadths, Heights, or Depths, (as appears in *Fig.* 3.)

The Names of the chief Lines, and principal Angles, forming the Plan.

Fig. 1. The Line A B, is call'd the exterior Side of the Polygon, and L M the interior Side thereof.

L G the Demi-gorge of the Baſtion, of which E G is the Flank, A E the Face, and A L the Capital.

G H is the Courtain, and A H the Line of Defence *Razante*.

The Figure A L G E repreſents a Demi-baſtion.

The Angle A N B is the Angle of the Center.

The Angle K A B is the Angle of the Polygon.

The Angle I A E, made by the two Faces, is the flanquant Angle, or Angle of the Baſtion.

The Angle A E G made by the Face and the Flank, is called the Angle *de l'Epaule*.

The Angle E G H, made by the Flank and the Courtain, is called the Angle of the Flank.

The Angle E G B, made by the Flank and the Line of Defence, is called the interior flanquant Angle.

The Angle E D F, made by the two *Razantes* interſecting one another towards the Middle of the Courtain, is called the exterior flanquant Angle, or Angle of the *Tenaille*.

The Angle E H G, made by the Courtain and Line of Defence *Razante*, is called the diminiſh'd Angle, which is always equal to that made by the Face of the Baſtion and the Baſe, or exterior Side.

Fundamental Maxims of Fortification.

The principal Maxims may be reduced to ſix.

I. Every Side round about a Place, muſt be flanked or defended with Flanks; for if there be any Side about a Place not ſeen or defended by the Beſieged, the Enemy may there lodge themſelves, and become Maſters of the Place in a ſhort time.

It

Plate XII

fronting page 120.

Fig. A.

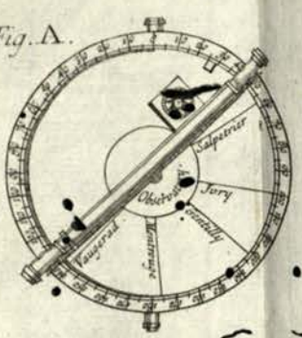

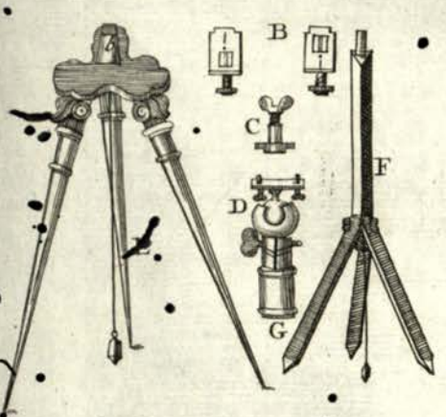

Fig. 1.

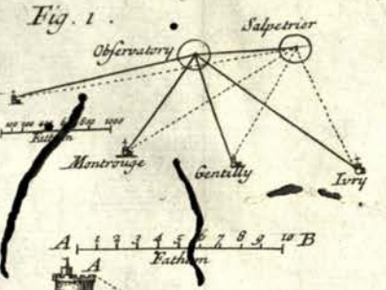

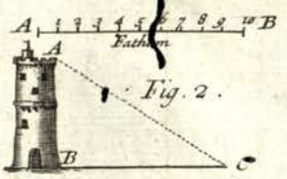

Fig. 2.

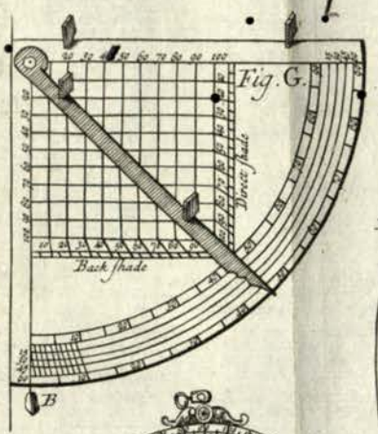

Fig. G.

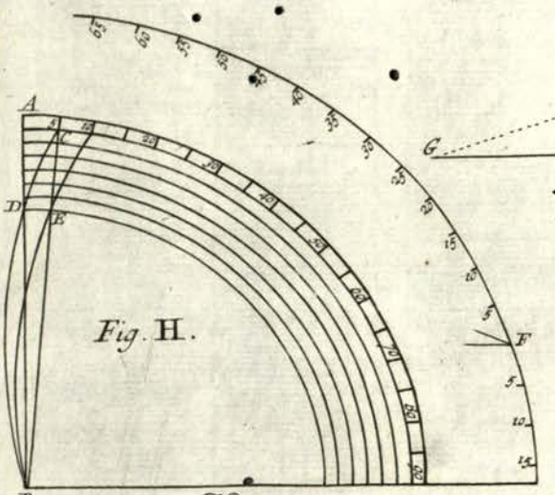

Fig. H.

Fig. 3.

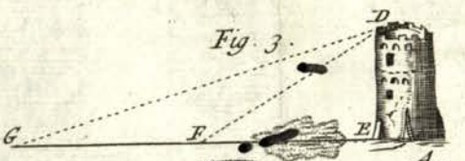

Fig. 4.

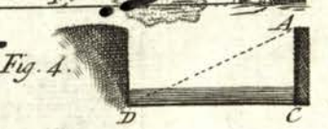

Fig. K.

Fig. M.

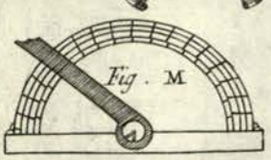

Fig. I.

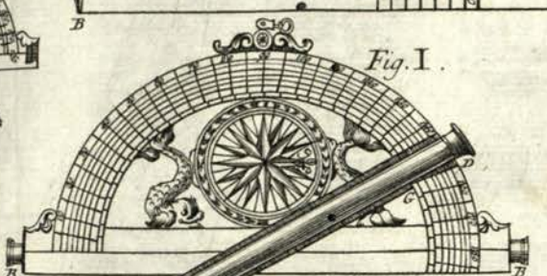

Fig. H.

Fig. L.



Fig. 6.

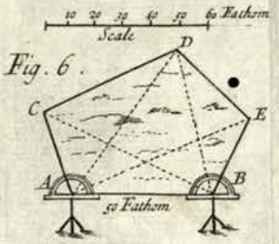

Fig. O

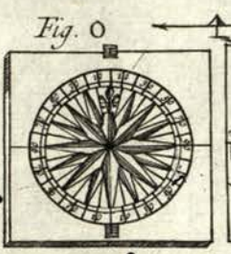

Fig. P.

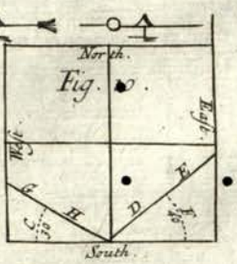

Fig. 5.

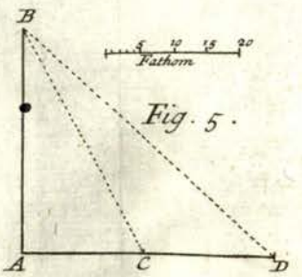

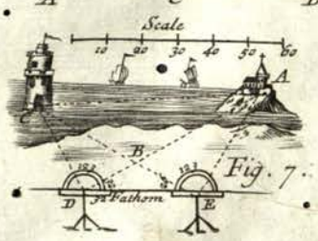

Fig. 7.

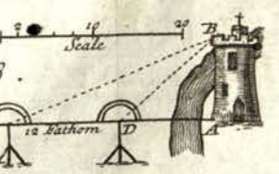

Fig. 8.

Fig. 9.

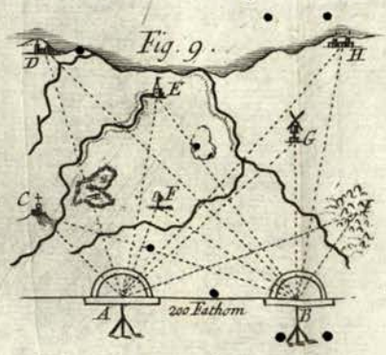

Fig. 11.



Fig. 12.

I Senex sculp.t

It follows from this Maxim, that the flanquant Angle, or the Angle made by the Faces of the Baſtion, being too acute, is defective, becauſe its Point may eaſily be blunted or broken by the Cannon of the Beſiegers, and afterwards Miners may there work ſafe in widening of the Breach.

It is alſo a like Fault to round the Points of Baſtions, for the ſame Reaſon.

II. The Force, as much as poſſible, muſt be equally diſtributed every where, for if there be any Side weaker than the reſt, that will be it which the Enemy will attack; therefore if from the Nature of the Ground, one Side be weaker than the others, ſome Work muſt be there added to augment its Force, in multiplying its Defence.

III. The flanquant Parts muſt be no further remote from thoſe which flank them, than a Muſquet-ſhot will do Execution; therefore the Line of Defence, or the Diſtance from the Point of a Baſtion to its neighbouring Baſtions, ought not much to exceed 125 Toiſes, which is the Diſtance that a Muſquet, well charged, will do Execution.

IV. The Flanks of Baſtions muſt be large enough to contain at leaſt 30 Soldiers in front, and 4 or 5 Pieces of Cannon mounted on their Carriages, in order to defend well the Face of the Baſtion attacked by the Enemy; and ſince the principal Defence ariſes from Flanks, it is more proper for them to be perpendicular to the Line of Defence, than to have any other Situation. This Method was aſſigned by Count *Pagan*, and has been follow'd by the ableſt Ingineers ſince his Time, and particularly by Monſieur *Vauban*, who, by his ſingular Services, merited the Eſteem of all warlike Nations, and able Ingineers of his Time.

V. The Fortreſs muſt not be commanded by any Side out of the reach of Fire-Arms, which are Muſquets and Cannon; but on the contrary, it ought to command all Places round about.

VI. The Works nigheſt the Center, muſt be higheſt, and command thoſe Places more diſtant, ſo that when the Enemy endeavour to make themſelves Maſters of ſome Outwork, they may be repulſed by thoſe in the Body of the Place.

To draw upon Paper a fortified Plan, according to the Method of Count Pagan.

Let it be, for Example, an Hexagon: firſt draw the Line A B 180 Toiſes, for the exterior Side of the Hexagon, and raiſe the Perpendicular C D from the Point C of 30 Toiſes; then draw the Lines A D H, B D G, interſecting each other in the Point D, and take 55 Toiſes from your Scale, to determine the Length of the Faces A E, B F: from the Point E draw the Flank E G, making a right Angle in the Point G, at the end of the Line of Defence B G, and likewiſe the other Flank F H at right Angles to A H: finally, draw the Courtain G H, and you will have one Side of the Hexagon fortified. The other Sides are fortified in the ſame manner. About this Side of the Polygon thus fortified, you muſt draw a Ditch, repreſented by the Lines A C, C B, parallel to the Faces of the Baſtions, meeting each other towards the Middle of the Courtain in the Point C. This Ditch ought to be 20 Toiſes in Breadth, and 3 Toiſes deep. The Ground taken out in making of the Ditch, ſerves to form the Rampart with its Parapet, and the Glacis of the Cover'd Way, preſerving the fineſt for the Parapet of the Body of the Place, and the Cover'd Way; for if the Ground be ſtony, Cannon-Balls, coming from the Beſiegers againſt Parapets made with it, will make the Stones fly about, and annoy the Soldiers defending the Body of the Place. On the contrary, when the Ground is fine, the Bullets will but make Holes, and enter therein, provided Parapets have Breadth enough to deaden them: by Experience it is found, that Parapets muſt conſiſt of well-rammed Earth at leaſt 20 Foot thick, to be Proof againſt Cannon. Fig. 1.

The Parapet is made upon the Rampart 24 Feet broad, containing the Banquette, or little Bank, made parallel to the Faces, Flanks, and Courtains, forming the Incloſure of the Place.

The Baſe of the Rampart is 15 Toiſes broad, and is made parallel to the Courtains only, to the end that the Baſtions may be full, and that there may be there found Earth in caſe of need, to make an Intrenchment.

When any Baſtion is left open, a Mine muſt be made therein well arched, Bomb proof, and covered with Ground well rammed, and it muſt be endeavour'd to be made ſo that the Rain-Water cannot get into it, to the end that Proviſions put therein, may be preſerved from time to time.

The Cover'd Way is made parallel without the Ditch, about 5 Toiſes broad, and upon it there is a Parapet made 6 Foot high, and a Banquette, at the Foot of the ſaid Parapet, 3 Foot broad, and a Foot and a half high, ſo that Soldiers may commodiouſly uſe their Arms on the Top of the Parapet, whoſe Top muſt be *en Glacis*, that is, having a Deſcent or Slope going down 20 or 30 Toiſes into the Country.

There muſt be no hollow Places about this *Glacis*, for the Enemy to cover themſelves in; therefore when an Ingineer viſits the Fortification of a Place, it is requiſite for him to examine the adjacent Parts, and have the hollow Places filled up, at leaſt within the reach of a Muſquet-ſhot from the Cover'd Way; and alſo to have all Places too high levelled, that ſo thoſe which defend the Place, may diſcover all the adjacent Parts.

To draw the Profil of a Fortified Place upon Paper.

Fig. 2. Draw the indefinite Line Q N, repreſenting the Level of the Country, and take 15 Toiſes, which lay off from O to Q, for denoting the Baſe of the Rampart; then lay off 20 Toiſes from Q to B, for the Breadth of the Ditch, over-againſt one of the Faces of the Baſtion, for it is wider over-againſt the Courtain: lay off 5 Toiſes from R to P, for the Breadth of the Cover'd Way; and laſtly, 20 or 30 Toiſes from P to N, for the Baſe of the *Glacis*. *Note*, the longer the Baſe of the *Glacis* is made, the better will it be.

After having determined the Breadths or Thickneſſes; the Heights above the Level of the Country, and Depths below, muſt be as follows.

Take 3 Toiſes from your Scale, and raiſe from the Points O, Q, Perpendiculars of that Height, for raiſing above the Level of the Country the Platform of the Rampart, whereof O S is the interior Talud, or Slope, going up from the City to the Platform of the Rampart S T; which Platform ought to be 6 or 7 Toiſes broad, that ſo Cannon may be commodiouſly uſed thereon, as alſo the other neceſſary Munitions for the Defence of the Place.

Note, The Riſing of the Rampart ought to be very eaſy over-againſt the Gorge of the Baſtions, for Coaches to go eaſily there up and down it.

The Baſe of the Talud O Z, is made with new-dug Earth, equal to the Height all along the Courtains; as if the Height be 3 Toiſes, the Baſe of the Slope muſt be alſo 3 Toiſes.

But at the Entry of the Baſtions, the Baſe muſt be at leaſt twice the Height; that is, if the Height of the Slope be 3 Toiſes, the Baſe of it muſt be at leaſt 6 or 8 Toiſes, for Coaches to go up it.

When the Rampart is formed, and the Earth ſufficiently raiſed upon it, which cannot be done but with Time and Precaution, in well ramming it every 2 Feet in Height, and laying Faſcines to keep it together; a Parapet is made upon the Earth of the Rampart, 6 Feet of interior Height, and 4 Feet of exterior Height, (for the Top of the Earth to have a Declivity) to diſcover any thing beyond the Ditch, and being mounted upon the Banquette, the Cover'd Way may be ſeen, and defended in caſe of Need.

The Baſe of the Parapet X Y, ought to be about 4 Toiſes broad, to the end that the Top thereof may be at leaſt 20 Feet broad. At the Bottom of the interior Slope of the Parapet, there is made a little Bank 3 Foot wide, and a Foot and a half high, ſo that the Parapet will be 4 ½ Feet above the Bank, which is ſufficient for Soldiers to uſe their Fire-Arms on the Top thereof.

Care muſt be taken to lay Beds of Faſcines every Foot in height, between the Earth of the Parapet; and in order to keep the Earth of the ſaid Parapet from crumbling, it is covered with Graſs-Turfs, cut with a Turfing-Iron, from ſome neighbouring Common, about 15 Inches long, and 10 broad.

Now to lay theſe Turfs, you muſt place the firſt Bed, or Row of them, very level all along the Diſtance of ſeveral Toiſes, and then lay the Turfs of the ſecond Bed ſo, that the Joints of the firſt may be covered with them, and the Joints of the ſecond likewiſe covered with the Joints of the third, &c. that ſo they may all make a good joining.

It is ſufficient to give 2 Inches of Declivity to one Foot in height, for the interior Slope; and about 4 Inches to one Foot in height, for the exterior Slope of the Parapet. *Note*, There ought to be Gardiners to cut and lay the Turfs.

At the Foot of the exterior Slope of the Parapet and the Rampart, there is left a little Berm (marked Q) about 4 Feet wide, for retaining the looſe Ground falling down from the Slope.

Q B repreſents the inward Slope of the Ditch, which is 3 Toiſes deep, and B K is the exterior Slope. If the Ground be brittle, they muſt have more Slope given them, for hindring its falling to the Bottom of the Ditch. The Line K P repreſents the Platform of the Cover'd Way, which muſt be 5 Toiſes broad. P A repreſents the Parapet of the Cover'd Way, with its Banquette at the Foot thereof. The whole muſt be 6 Feet high, for covering thoſe which are on the Cover'd Way.

The ſuperior Slope of the *Glacis* A N, ought to be made of fine Earth, the Stones in which, if there be any, muſt be taken away with an Iron Rake, and buried at the Foot of the *Glacis*, ſo that Cannon-Balls ſhot from the Enemy upon the Cover'd Way, may enter therein, without making the broken Pieces of the Stones fly about upon the Cover'd Way.

To lay off the Plan of a Fortification upon the Ground.

Let, for Example, the Plan of the firſt Figure be propoſed to be drawn upon the Ground.

Inſtead of a Scale and Compaſſes, there muſt be uſed Staffs, the Toiſe, and Lines; therefore, after having well examined the Ground, and conſidered where the Gates and Baſtions muſt be made, which are commonly in the Middle of the Courtains, long Staffs muſt firſt be placed, where the flanquant Angles of the Baſtions are intended to be.

Now having planted a long Staff upright, in the Place fixed on for the Point of the Baſtion, (marked A) meaſure very exactly, with a Toiſe or Chain, 90 Toiſes; at the End of which plant a Staff, (marked C): from the Point C continue that Line 90 Toiſes more; at the End of which plant another Staff, which will be the Point of the Baſtion B. In the

mean

mean time you are meaſuring with Chains or Lines, ſome Workmen muſt follow, and make a little Trench from Staff to Staff, before the Lines are taken away.

After which, a Perpendicular muſt be drawn from the Staff C, to the Tract A C B.

To draw the ſaid Perpendicular, meaſure two or three Toiſes from C to A, where plant a Staff; meaſure likewiſe from C towards B an equal Number of Toiſes, at the end of which plant a ſecond Staff: Take two Lines very equal, and having made Loops in the two ends of each of them, put theſe Loops about each of the Staffs, and holding the two other ends of the Lines in your Hands, ſtretch them till they join upon the Ground, and in their point of junction plant a third Staff. Laſtly, Faſten a Line tight to the Point C, and that third Staff, by which make a Tract, which will be perpendicular to the Line A C B.

Meaſure 30 Toiſes from the Point C along the Tract, at the end of which plant another Staff very upright, which will ſhew the Point D of the Plan. Return to the Staff A, from which to the Staff D make a Tract; along which from the Point A meaſure 55 Toiſes towards B for the Face of the Baſtion A E; plant a Staff in the Point E, for denoting the Angle *de l'Epaule*.

Go to the Point B, and there make the ſame Operations for drawing the Face B F, and plant a Staff at the Angle *de l'Epaule* F.

Produce B F from D, towards G; and alſo A E from D towards H; then meaſure with the Scale of the Plan the Lines D G, D H, and lay off their Lengths on the Ground from D to G, and from G to H, where plant Staffs: After which it will be eaſy to draw the Flanks E G, F H, and the Courtain G H.

By this means you will have one Front of a fortified Place, drawn on the Ground; the others may be drawn in the ſame manner by Staffs and Lines.

Note, It will not be improper to examine with a Semi-circle or Recipient-Angle, whether the Angles drawn upon the Ground are equal to thoſe taken off of the Plan, and to rectify them before the Works are begun.

Care muſt likewiſe from time to time be taken, that the Tracts are followed; for without theſe Precautions, there will ſometimes happen great Deformities.

Of the Conſtruction of the Outworks.

The Outworks of a Fortification, are thoſe Works made without the Ditch of a fortified Place, to cover it and augment its Defence.

The moſt ordinary kinds of theſe Works, are the Ravelins or Half-moons, which are formed between the two Baſtions upon the Flanquant Angle of the Counterſcarp, and before the Courtain, for covering the Gates and Bridges commonly made in the middle of the Courtains, as the Figures P P ſhow.

The Ravelins are compoſed of two Faces furniſhed with one or two little Banks, and a good Parapet raiſed on the ſide next the Country; and two Demigorges, without a Parapet, on the ſide next to the Place, with an Entrance and Slope for mounting the great Ditch on the Platform of the Ravelin.

In each Ravelin there is built a *Corps-de-Garde*, to ſhelter the Soldiers neceſſary for its Defence, from the Injuries of Weather; but it is proper for the *Corps-de-Garde* to be built in form of a Redoubt, with Battlements all round, for the Soldiers, in caſe of being attacked, to retire in, and obtain ſome Capitulation, before they lay down their Arms.

To draw a Ravelin before a Courtain, open your Compaſſes the length of the interior ſide of the Polygon, and having fixed one of the Points in one of the ends of the Line, with the other Point deſcribe an Arc without the Counterſcarp; likewiſe ſet one Foot of the Compaſſes in the other end of the interior ſide, and with the other Point deſcribe a ſecond Arc, cutting the firſt in a Point, which will be the Point or Flanquant Angle of the Ravelin: then lay a Ruler on the aforeſaid Interſection, and upon each of the ends of the interior ſide of the Polygon, for drawing the Faces of the Ravelin, which will terminate to the Right and Left upon the edge of the Counterſcarp. The two Demigorges are drawn from the end of each Face, to the Rentrant Angle of the Counterſcarp.

But that the Flanquant Angle may not be too acute, its Capital R S muſt be but about 40 Toiſes; and proceed with the reſt, as before.

Sometimes a ſimilar Work is made before the Point of a Baſtion; and ſince its Gorge is built upon the edge of the Counterſcarp, which is commonly founded over-againſt the Point of the Baſtions, this Work is called a Half-moon, (becauſe its Gorge is in the form of an Arc): They are very often confounded, and the greateſt part of the Soldiers give, without diſtinction, the Name of Half-moons to Ravelins made before the Courtains.

The Defect of this Work is, that it is too diſtant from the Flanks of the Baſtions, for being ſufficiently defended by them; therefore a Half-moon muſt not be made before the Point of a Baſtion, unleſs at the ſame time there are made other Out-works to the Right and Left before the adjacent Courtains, to defend it.

It is proper for theſe Works to be lined with Walls, as well as the Body of the Place; for when they are not, the Ground muſt have ſo great a ſlope, that it will be eaſy to mount the Works.

In the mean time the new-dug Earth the Works are made with muſt ſettle at leaſt a Year or two before the Walls are built, to the end that the Walls may not be thrown down by it after they are built.

Conſtruction of the Hornworks.

Fig. 3. Theſe kind of Works are commonly made before the Courtains, and becauſe the Expence in making them is greater than the Expence in making the Ravelins, they are not made without abſolute neceſſity; they ſerve to cover ſome ſide of the Place, weaker than the others: they likewiſe ſerve to occupy an Height, which cannot be done by Perſons incloſed in the Body of the Place.

Now to draw a Hornwork, firſt raiſe the Indefinite Perpendicular 1, 2, on the middle of the Courtain; and to this Line draw two Parallels 3, 4, and 5, 6, from the Angles *de l'Epaules*. Theſe two Parallels, which are called the Whings of the Hornwork, ought to draw their defence from the Faces of the Baſtions; whence their length ought not much to exceed 120 Toiſes, counting from the *Epaules*. Thro' the ends of the Whings draw the Line 4, 6, which will be the exterior ſide of the Hornwork, and is divided into two equal parts in the Point 7, by the Perpendicular 1, 2; then take half that exterior ſide in your Compaſſes, and lay it off upon the ſides, from 4 to 8, and from 6 to 9; draw the Lines 4, 9, and 6, 8, which interſecting one another in the Point 10, will form the Angle of the *Tenaille*, that repreſents a Work called the Simple *Tenaille*, which is common enough made before the Courtains, with a little Ravelin without the Ditch, between the two Saliant Angles, and over-againſt the middle of the Rentrant Angle.

But to ſtrengthen this Work, there is added thereto two Demi-baſtions, and a Courtain between them; which is better than two ſimple Rentrant Angles.

To draw the Demi-baſtions, biſect the Line 4, 10, in the Point 11; and likewiſe the Line 10, 6, in the Point 12; then from the Points 11 and 12, draw to the middle of the Courtain of the Place, as at the Point 1, the occult Lines 121, 111, by which means will be had the little Courtain 1314 of the Hornwork, the two Flanks 1113, 1214, and the two Faces 114, 126.

The Sides of theſe Works, which are next to the Country, (as the Demi-baſtions, the Courtain, and the Wings of the Hornwork are) ought to be furniſh'd with a good Parapet of fine Earth well rammed, 18 or 20 Feet thick, and 6 Feet high before, containing a *Banquette*, like that in the Body of a Place; obſerving at all times, that the Parapets of the Works nigher the Center of the Place, muſt be higher above the Level of the Country, than thoſe Works more diſtant; to the end that when the Beſiegers have made themſelves Maſters of ſome Outwork, the Beſieged, defending the Body of the Place, ſeeing them altogether uncover'd, may diſlodge them therefrom.

Theſe Parapets ought to be ſuſtained by a Rampart, whoſe Platform having a *Banquette*, is three or four Toiſes wide; but when Earth is wanting, we muſt be content to make ſeveral little Banks upon one another eighteen Inches high, and three or four Feet broad; and the Parapet ought to be about 4½ Feet above the higheſt Bank, for covering the Soldiers: the top of the Parapet muſt be *en Glacis*, gradually deſcending towards the Country, ſo that the Beſieged may ſee the Enemy.

The parts of thoſe Works, which are next the Place, muſt be without a Parapet, and only incloſed with a ſingle Wall, or a Row of Paliſadoes, to avoid the Surprizes of the Enemy. It is on this ſide that a Gate muſt be (for a Communication from the Works to the Body of the Place;) as alſo the *Corps-de-Garde*, for covering the Soldiers deſigned for its defence.

All theſe Works ought to be environed with a Ditch 10 or 12 Toiſes broad, communicating with the Ditch of the Body of the Place, and alſo as deep.

On the outſide of that Ditch is made a Cover'd Way five or ſix Toiſes broad, with a Parapet, and its Bank, commonly furniſhed with an encloſure of ſtrong Paliſadoes, drove 4 or 5 Feet into the Ground. The top of that Parapet muſt be ſloped next to the Country, and if it can be produced 20 or 30 Toiſes it will be better: for a Slope (or Glacis) cannot be too long; becauſe, by means thereof, the Enemy cannot approach the Body of the Place, without being diſcovered.

The Outworks of which we have ſpoken, are the moſt common ones: There are many other ſorts of them, which we ſhall not mention, it requiring a great Volume.

How to meaſure the Works of Fortifications.

The Ground of which the Ramparts and Parapets are formed, is generally taken out of the Ditches made about the Place; to know the quantity of which, meaſure the Cavity of the Ditches, and reduce it to Cubic Toiſes. As, for example, If the Ditch over-againſt the Face of a Baſtion, be 50 Toiſes long, 20 broad, and 4 deep; multiply the Length by the Breadth, and the Product will be 1000 ſquare Toiſes, which multiply'd by 4 the Depth, and there will ariſe 4000 Cubic Toiſes.

Note, That ſince there is a neceſſity to give the Ground a great ſlope, to keep it from crumbling to the bottom, the Ditch will be wider at the top than at the bottom; whence, if

If a Ditch be 20 Feet broad in the middle of its Depth, at the top it muſt at leaſt be 22 Toiſes broad, and 18 Toiſes at the bottom: Thoſe 22 Toiſes added to 18, make 40, whoſe half 20, is the mean Breadth to be uſed.

The Stone, or Brick-work, keeping together the Earth, ought to have thickneſs proportionable to its height, and alſo about a Foot in Talud, the height of every Toiſe.

If, for example, a Wall be built to ſuſtain the Earth of the Rampart of a Place, and it is 6 Toiſes high, the leaſt thickneſs that can be given to that height, at the top, muſt be 3 Feet, and at the bottom, juſt above the Foundation, 9 Feet, becauſe of its Talud of 1 Foot every Toiſe in height: Now theſe two thickneſſes 9 and 3 make 12, whoſe half 6 Feet is the mean thickneſs of the Wall; and conſequently, to line the Face of a Baſtion, 50 Toiſes long, 6 Toiſes high, and one Toiſe of mean thickneſs, there muſt be 300 Cubic Toiſes of Walling, excluding the Foundation, which cannot be determined without knowing the Ground. Beſides this, there are commonly made Counter-forts for ſuſtaining the Earth, and hindering its preſſing too much againſt the Walls. Theſe Counter-forts ought to be ſunk in firm Ground, and enter in the dug Earth, at leaſt a Toiſe; they are 7 or 8 Feet broad at the Root, that is, on the ſide where they are faſtened to the Wall, and 4 or 5 Feet at the end, going into the Earth of the Rampart; which amounts to one Toiſe of Surface, in ſuppoſing (as we have already) that the Root is 7 Feet, and the end going into the Earth of the Rampart 5 Feet, which makes 12 Feet, half of which being 6, is the mean thickneſs; and ſuppoſing them 4 Toiſes in height, one with another, each will be 4 Cubic Toiſes: and ſince there ought to be 10 in the extent of 50 Toiſes, the Stone or Brick-work of 10 Counter-forts will be 40 Cubic Toiſes: So that there will be about 1000 Cubic Toiſes to wall the two Faces, and the Flanks of a Baſtion, and to wall a Courtain, 80 Toiſes in length, there muſt be about 600 Cubic Toiſes of Stone or Brick-work; whence the Walling for the whole Place may be eaſily computed.

Note, It is better to make an Eſtimation too great, than too little.

It remains that we ſay ſomething of the Carpenters Toiſe, required to conſtruct Bridges and Gates, and other Works of the like Nature.

In meaſuring of Timber, we reduce it to Solives.

A Solive is a Piece of Timber 12 Feet long, and 36 Inches in ſurface; that is, 6 Inches broad, and 6 thick, which makes 3 Cubic Feet of Timber, being the ſeventy ſecond part of a Cubic Toiſe.

We ſhall give here two Ways of Calculation, to the end that the one may prove the other.

The firſt is, to reduce the bigneſs of the Piece of Timber into Inches, that is, the Inches of its breadth and thickneſs, and after having multiplied theſe two Quantities by one another, the Product muſt be multiplied by the Toiſes, Feet and Inches of its length, which laſt Product being divided by 72, the Quotient will give the Number of Solives contained in the Piece of Timber.

The Reaſon of this is, becauſe 72 Pieces, 1 Inch Baſe, and a Toiſe long, make a Solive.

Suppoſe, for example, a great Piece of Timber is to be reduced to Solives, whoſe length is 2 Toiſes, 4 Feet, 6 Inches, and 12 by 15 Inches Baſe; multiply 15 by 12, the Product is 180 ſquare Inches, which again multiplied by 2 Toiſes, 4 Feet, 6 Inches, and the Product 495, divided by 12, will give $6\frac{7}{8}$ Solives.

The ſecond Method is founded upon this, that a Solive contains 3 Cubic Feet.

It is, for example, If a Piece of Timber (the ſame as before) be 2 Toiſes, 4 Feet, 6 Inches long, and Baſe be 12 by 15 Inches; multiplying 12 by 15, the Product will be 180 ſquare Inches; the *12th* part of that Number, which is 15, being conſidered as Feet, makes 2 Toiſes 3 Feet, which, multiplied by the length 2 Toiſes, 4 Feet, 6 Inches, make 6 Solives, 5 Feet, and 3 Inches: So that there wants but 9 Inches, or the eighth part of a Toiſe, to make 7 Solives, as in the Calculation of the firſt Method.

ADDITIONS of ENGLISH INSTRUMENTS.

Of the Theodolite, Plain-Table, Circumferentor, and Surveying-Wheel.

CHAP. I.

Of the Theodolite.

Fig. B. THIS Theodolite conſiſts of a Braſs Circle, cut in form of the Figure B, uſually about 12 or 14 Inches in Diameter, whoſe Limb is divided into 360 Degrees, and each Degree into as many Minutes either Diagonally, or otherwiſe, as the largeneſs of the Inſtrument will admit.

Underneath, at the Places *c c* of this Circle, are fixed two little Pillars *d d*, for ſupporting an Axis, upon which is fixed a Teleſcope with a ſquare Braſs Tube, having two Glaſſes therein, for better perceiving Objects at a great diſtance; whence this Teleſcope may be raiſed or lowered, according as Objects be Horizontal or not. The ends of the aforeſaid Pillars are joined by the Piece *g g*, upon the middle of which is ſolder'd a Socket with its Screw, for receiving the top of the Ball and Socket E. Upon and about the Center of the

Fig. C. Circle B, muſt the Index C move, which is a Circular Braſs Plate, having upon the middle thereof a Box and Needle, or Compaſs, whoſe Meridian Line anſwers to the Fiducial Line *a a*. At the Places *b b* of the Index are fixed two little Pillars for ſupporting an Axis, carrying a Teleſcope in the middle thereof, whoſe Line of Collimation muſt be anſwerable to the Fiducial Line *a a* of the Index. This Teleſcope hath a ſquare Braſs Tube, and two Glaſſes therein, and may be raiſed or lowered, like that beforemention'd. At each end of one of the Perpendicular ſides of each Tube of the Teleſcopes, are fixed four ſmall Sights for viewing nigh Objects thorough them.

The ends of the Index *a a* are cut Circular, ſo as to fit the Diviſions upon the Limb of the Circle B, and when the ſaid Limb B is Diagonally divided, the Fiducial Line at one end of the Index ſhews the Degrees and Minutes upon the Limb. But when the Limb is only divided into Degrees, and every 30th Minute, we have a much better Contrivance for finding the Degrees, and every 2 Minutes upon the Limb, which is thus: Let the *half* Arc *p a* of one end of the Index contain exactly 8 Degrees of the Limb; then divide *the* ſaid half Arc into 15 equal Parts, at every five of which ſet the Numbers 10, 20, 30, beginning from the Fiducial Line or middle of the Index. Now each of theſe equal Parts will be 32 Minutes: Therefore if you have a mind to ſet the Fiducial Line of the Index to any Number of Degrees, and every 2 Minutes upon the Limb; for example, to 40 Degrees 10 Minutes; move the Index ſo, the Fiducial Line being between the 40th Degree, and the 40th Degree and 30 Minutes, that the Line of Diviſion, numbered 10 upon the Index, may exactly fall upon ſome Line of Diviſion of the Limb; and then the Fiducial Line will ſhew 40 Degrees, 10 Minutes.

Again: Suppoſe the Fiducial Line being between the 50th Degree and 30 Minutes, and the 51ſt, then that Line of Diviſion, of equal Parts on the Index, exactly falling upon ſome Line of the Diviſions of the Limb, will give the even Minutes above 50 Degrees 30 Minutes the Fiducial Line ſtands at. As ſuppoſe the 4th Line of Diviſion of the Index ſtands exactly againſt ſome Line of Diviſion of the Limb; then the Minutes above 40 Degrees 30 Minutes will be 8, that the Fiducial Line ſtands at: Underſtand the ſame of others.

Fig. D. is the Braſs Ball and Socket in which goes the Head of the three-legg'd Staff E, for ſupporting the Inſtrument when uſing: Theſe three Legs are moveable by means of Joints, and may be taken ſhorter by half at the Places *a a a*, by means of Screws, for better conveniency of Carriage.

Thus

Thus have you the beſt Theodolite, as now made in *England*, briefly deſcribed.

The Uſe thereof will be ſufficiently underſtood by what our Author ſays of the Uſe of the Semi-circle, (which is but half a Theodolite) and I in the Uſe of the Plain-Table, and Circumferentor.

Note, There are ſome Theodolites that have no Teleſcopes, but only 4 Perpendicular Sights; two being faſtened upon the Limb, and two upon the ends of the Index. Note likewiſe, That the Index, and Box and Needle, or Compaſs of the Theodolite, will ſerve for a Circumferentor.

CHAP. II.

Of the Conſtruction and Uſe of the Plain-Table, and Circumferentor.

THE Table itſelf is a Parallelogram of Oak, or other Wood, about 15 Inches long, and 12 broad, conſiſting of two ſeveral Boards, round which are Ledges of the ſame Wood; the two oppoſite of which being taken off, and the Spangle unskrewed from the bottom, the aforeſaid two Boards may be taken aſunder for eaſe and conveniency of Carriage. For the binding of the two Boards and Ledges faſt, when the Table is ſet together, there is a Box Jointed-frame, about ¼ of an Inch broad, and of the ſame thickneſs as the Boards, which may be folded together in 6 Pieces. This Frame is ſo contrived that it may be taken off and put on the Table at pleaſure, and may go eaſily on the Table, either ſide being upwards. This Frame alſo is to faſten a Sheet of Paper upon the Table, by forcing down the Frame, and ſqueezing in all the edges of the Paper; ſo that it lies firm and even upon the Table, that thereby the Plot of a Field, or other Incloſure, may conveniently be drawn upon it. Fig. F.

On both ſides this Frame, near the inward edge, are Scales of Inches ſubdivided into 10 equal Parts, having their proper Figures ſet to them. The Uſes of theſe Scales of Inches, are for ready drawing of Parallel Lines upon the Paper; and alſo for ſhifting your Paper, when one Sheet will not hold the whole Work.

Upon one ſide of the ſaid Box Frame, are projected the 360 Degrees of a Circle from a Braſs Center-hole in the middle of the Table. Each of theſe Degrees are ſubdivided into 30 Minutes; to every 10th Degree is ſet two Numbers, one expreſſing the proper Number of Degrees, and the other the Complement of that Number of Degrees to 360. This is done to avoid the trouble of Subſtraction in taking of Angles.

On the other ſide of this Frame, are projected the 180 Degrees of a Semi-circle from a Braſs Center-hole, in the middle of the Table's length, and about a fourth part of its breadth. Each of theſe Degrees are ſubdivided into 30 Minutes; to every 10th Degree is ſet likewiſe, as on the other ſide, two Numbers; one expreſſing the proper Number of Degrees, and the other the Complement of that Number of Degrees to 180, for the ſame Reaſon, as before.

The manner of projecting the Degrees on the aforeſaid Frame, is, by having a large Circle divided into Degrees, and every 30 Minutes: For then placing either of the Braſs Center-holes on the Table, in the Center of that Circle ſo divided, and laying a Ruler from that Center to the Degrees on the Limb of the Circle; where the edge of the Ruler cuts the Frame, make Marks for the Correſpondent Degrees on the Frame.

The Degrees thus inſerted on the Frame, are of excellent uſe in wet or ſtormy Weather, when you cannot keep a Sheet of Paper upon the Table. Alſo theſe Degrees will make the Plain-Table a Theodolite, or a Semi-circle, according as what ſide of the Frame is uppermoſt.

There is a Box, with a Needle and Card, cover'd with a Glaſs, fixed to one of the long ſides of the Table, by means of a Screw, that thereby it may be taken off. This Box and Needle is very uſeful for placing the Inſtrument in the ſame Poſition upon every remove.

There belongs to this Inſtrument a Braſs Socket and Spangle, ſcrewed with three Screws to the bottom of the Table, into which muſt be put the Head of the three-legged Staff, which may be ſcrewed faſt, by means of a Screw in the ſide of the Socket.

There is alſo an Index belonging to the Table, which is a large Braſs Ruler, at leaſt 16 Inches long, and 2 Inches broad, and ſo thick as to make it ſtrong and firm, having a ſloped Edge, called the Fiducial Edge, and two Sights ſcrewed perpendicularly on it, of the ſame height. They muſt be ſet on the Ruler perfectly at the ſame diſtance from the Fiducial Edge. Upon this Index it is uſual to have many Scales of equal Parts, as alſo Diagonals, and Lines of Chords.

SECTION

SECTION I.

Of the Conſtruction of the Circumferentor.

Fig. G. THIS Inſtrument conſiſts of a Braſs Index and Circle, all of a piece; the Index is commonly made about 14 Inches long, an Inch and half broad, and of a convenient thickneſs. The Diameter of the aforenamed Circle is about 7 Inches. On this Circle is made a Card, whoſe Meridian Line anſwers to the middle of the Breadth of the Index: That Card is divided into 360 Degrees. There is a Braſs Ring ſolder'd on the Circumference of the Circle, on which ſcrews another Ring with a flat Glaſs in it; ſo that they make a kind of Box to contain the Needle ſuſpended upon the Pivot placed in the Center of the Circle.

There are alſo two Sights to ſcrew on, or ſlide up and down the Index, like thoſe beforenamed, belonging to the Index of the Plain-Table; as likewiſe a Spangle and Socket ſcrew'd on to the back-ſide of the Circle, for putting the Head of the Staff in.

SECTION II.

Of the Uſe of the Plain-Table and Circumferentor.

BUT firſt, it is neceſſary to know how to ſet the Parts of the Plain-Table together, to make it fit for uſe.

When you would make your Table fit for uſe, lay the two Boards together, and alſo the Ledges at the ends in their due Places, according as they are marked. Then lay a Sheet of white Paper all over the Table, which muſt be ſtretch'd over the Boards, by putting on the Box Frame, which binds both the Paper to the Boards, and the Boards to one another: Then ſcrew the Socket on the back-ſide the Table, and alſo the Box and Needle in its due Place, the Meridian Line of the Card lying parallel to the Meridian or Diameter of the Table; which Diameter is a Right Line drawn upon the Table, from the beginning of the Degrees thro' the Center, and ſo to the end of the Degrees. Then put the Socket upon the Head of the Staff, and there ſcrew it: Alſo put the Sights upon the Index, and lay the Index on the Table. So is your Inſtrument prepared for uſe, as a Plain-Table, Theodolite, or Semi-circle.

But *Note*, It is either a Theodolite, or Semi-circle, according as the Theodolite or Semi-circular ſide of the Frame is upwards; for when you uſe your Inſtrument as a Plain-Table, you may place your Center in any part of the Table, which you judge moſt proper for bringing on the Work you intend. But if you uſe your Inſtrument as a Theodolite, the Index muſt be turned about upon the Braſs Center-hole in the middle of the Table; and if for a Semi-circle, upon the other Braſs Center-hole, by means of a Pin or Needle placed therein.

If you have a mind to uſe this Inſtrument, as a Circumferentor, you need only ſcrew the Box and Needle to the Index, and both of them to the Head of the Staff, with a Braſs Screw-Pin fitted for that purpoſe: So that the Staff being fixed in any Place, the Index and Sights may turn about at pleaſure, without moving the Staff.

USE I. *How to meaſure the Quantity of any Angle in the Field, by the Plain-Table, conſidered as a Theodolite, Semi-circle, and Circumferentor.*

I. *How to obſerve an Angle in the Field by the Plain-Table.*

Plate 14. Fig. 1. Suppoſe E, K, K G, to be two Hedges, or two Sides of a Field, including the Angle E K G, and it is required to draw upon the Table an Angle equal thereto: *Firſt* place your Inſtrument as near the Angular Point K as conveniency will permit, turning it about, till the North End of the Needle hang directly over the Meridian Line in the Card, and then ſcrew the Table faſt. Then upon your Table, with your Protracting-Pin (which is a fine Needle put into a Piece of Box or Ivory, neatly turned), or Compaſs Point, aſſign any Point at pleaſure upon the Table, and to that Point apply the edge of the Index, turning the Index about upon that Point, till thro' the Sights thereof you ſee a Mark ſet up at E, or parallel to the Line E K: And then with your Protracting-Pin, Compaſs-Point, or Pencil, draw a Line by the ſide of the Index to the aſſigned Point upon the Table. Then (the Table remaining immoveable) turn the Index about upon the forementioned Point, and direct the Sights to the Mark ſet up at G, or parallel thereto, that is, ſo far diſtant from G, as your Inſtrument is placed from K; and then by the ſide of the Index draw another Line to the aſſigned Point. Thus will there be drawn upon the Table two Lines repreſenting the Hedges E K, and K G; and which include an Angle equal to the Angle E K G. And tho you know not the Quantity of this Angle, yet you may find it, if required: For in working by this Inſtrument, it is ſufficient only to give the Proportions of Angles, and not their Quantities in Degrees, as in working by the Theodolite, Semi-circle, or Circumferentor. Alſo in working by the Plain-Table, there needs no Protraction at all, for you will have upon your Table the true

Figure

Plate XIII

fronting page 128



Figure of any Angle or Angles that you obſerve in the Field, in their true Poſitions, without any further trouble.

II. *How to find the Quantity of an Angle in the Field, by the Plain-Table, conſider'd as a Theodolite or Semi-circle.*

Let it firſt be required to find the Quantity of the Angle E K G by the Plain-Table, as a Theodolite: Place your Inſtrument at K, with the Theodolite ſide of the Frame upwards, laying the Index upon the Diameter thereof; then turn the whole Inſtrument about (the Index ſtill reſting upon the Diameter) till thro the Sights you eſpy the Mark at E: Then ſcrewing the Inſtrument faſt there, turn the Index about upon the Theodolite Center-hole in the middle of the Table, till thro the Sights you eſpy the Mark at G. Then note what Degrees on the Frame of the Table are cut by the Index, and thoſe will be the Quantity of the Angle E K G ſought. Fig. 1.

You muſt proceed in the ſame manner for finding the Quantity of an Angle by the Plain-Table as a Semi-circle; only put the Semi-circle ſide of the Frame upwards, and move the Index upon the other Center-hole.

III. *How to obſerve the Quantity of an Angle by the Circumferentor.*

If it be required to find the Quantity of the former Angle E K G by the Circumferentor, Fig. 1.
Firſt, place your Inſtrument (as before) at K, with the *Flower-de-luce* in the Card towards you. Then direct your Sights to E, and obſerve what Degrees are cut by the South-End of the Needle, which let be 296; then turning the Inſtrument about (the *Flower-de-luce* always towards you) direct the Sights to G, noting then alſo, what Degrees are cut by the South-End of the Needle, which ſuppoſe 182. This done (always) ſubſtract the leſſer from the greater, as in this Example 182 from 296, and the remainder is 114 Degrees; which is the true Quantity of the Angle E K G.

Again; The Inſtrument ſtanding at K, and the Sights being directed to E, as before, ſuppoſe the South-End of the Needle had cut 79 Degrees; and then directing the Sights to G, the ſame end of the Needle had cut 325 Degrees. Now, if from 325 you ſubſtract 79, the remainder is 246. But becauſe this remainder 246 is greater than 180, you muſt therefore ſubſtract 246 from 360, and there will remain 114, the true Quantity of the Angle ſought.

This adding and ſubſtracting for finding of Angles may ſeem tedious to ſome. But here note, that for quick diſpatch the Circumferentor is as good an Inſtrument as any, for in going round a Field, or in ſurveying a whole Mannor, you are not to take notice of the Quantity of any Angle; but only to obſerve what Degrees the Needle cuts: as hereafter will be manifeſt.

USE II. *How by the Plain-Table, to take the Plot of a Field at one Station within the ſame, from whence all the Angles of the ſame Field may be ſeen.*

Having enter'd upon the Field to ſurvey, your firſt work muſt be to ſet up ſome viſible Mark at each Angle thereof; which being done, make choice of ſome convenient Place about the middle of the Field, from whence all the Marks may be ſeen, and there place your Table covered with a Sheet of Paper, with the Needle hanging directly over the Meridian Line of the Card, (which you muſt always have regard to, eſpecially when you are to ſurvey many Fields together.) Then make a Mark about the middle of the Paper, to repreſent that part of the Field where the Table ſtands; and laying the Index upon this Point, direct your Sights to the ſeveral Angles where you before placed Marks, and draw Lines by the ſide of the Index upon the Paper. Then meaſure the diſtance of every of theſe Marks from your Table, and by your Scale ſet the ſame diſtances upon the Lines drawn upon the Table, making ſmall Marks with your Protracting-Pin, or Compaſs-Point, at the end of every of them. Then Lines being drawn from the one to the other of theſe Points, will give you the exact Plot of the Field; all the Lines and Angles upon the Table being proportional to thoſe of the Field. Fig. 2,

Example; Suppoſe the Plot of the Field A B C D E F was to be taken. Having placed Marks in the ſeveral Angles thereof, make choice of ſome proper Place about the middle of the Field, as at L, from whence you may behold all the Marks before placed in the ſeveral Angles; and there place your Table. Then turn your Inſtrument about, till the Needle hang over the Meridian Line of the Card, denoted by the Line N S.

Your Table being thus placed with a Sheet of Paper thereon, make a Mark about the middle of your Table, which ſhall repreſent the Place where your Table ſtands. Then, applying your Index to this Point, direct the Sights to the firſt Mark at A, and the Index reſting there, draw a Line by the ſide thereof to the Point L. Then with your Chain meaſure the diſtance from L, the Place where your Table ſtands, to A, the firſt Mark, which ſuppoſe 8 Chains, 10 Links. Then take 8 Chains 10 Links from any Scale, and ſet that diſtance upon the Line from L to A.

Then directing the Sights to B, draw a Line by the ſide of the Index, as before, and meaſure the diſtance from your Table at L, to the Mark at B, which ſuppoſe 8 Chains 75

Links. This Diſtance taken from your Scale, and apply'd to your Table from L to C, will give the Point C, repreſenting the third Mark.

Then direct the Sights to the third Mark C, and draw a Line by the ſide of the Index, meaſuring the diſtance from L to C, which ſuppoſe 10 Chains 65 Links. This diſtance being taken from your Scale, and apply'd to your Table from L to C, will give you the Point C, repreſenting the third Mark.

In this manner you muſt deal with the reſt of the Marks at D, E, and F, and more, if the Field had conſiſted of more Sides and Angles.

Laſtly, When you have made Obſervations of all the Marks round the Field, and found the Points A B C D E and F upon your Table, you muſt draw Lines from one Point to another, till you conclude where you firſt begun. As, draw a Line from A to B, from B to C, from C to D, from D to E, from E to F, and from F to A, where you begun; then will A B C D E F, be the exact Figure of your Field, and the Line N S the Meridian.

Note, Our Chains are commonly 4 Poles in Length, and are divided into one hundred equal Parts, called Links, at every tenth of which are Braſs Diſtinctions numbering them.

USE III. *To take the Plot of a Wood, Park, or other large Champain Plain, by the Plain-Table, in meaſuring round about the ſame.*

Suppoſe A B C D E F G to be a large Wood, whoſe Plot you deſire to take upon the Plain-Table.

Fig. 3. I. Having put a Sheet of Paper upon the Table, place your Inſtrument at the Angle A, and direct your Sights to the next Angle at B, and by the ſide thereof draw a Line upon your Table, as the Line A B. Then meaſure by the Hedge-ſide from the Angle A to the Angle B, which ſuppoſe 12 Chains 5 Links. Then from your Scale take 12 Chains 5 Links, and lay off upon your Table from A to B. Then turn the Index about, and direct the Sights to G, and draw the Line A G upon the Table. But at preſent you need not meaſure the diſtance.

II. Remove your Inſtrument from A, and ſet up a Mark where it laſt ſtood, and place your Inſtrument at the ſecond Angle B. Then laying the Index upon the Line A B, turn the whole Inſtrument about, till thro the Sights you ſee the Mark ſet up at A, and there ſcrew the Inſtrument. Then laying the Index upon the Point B, direct your Sights to the Angle C, and draw the Line B C upon your Table. Then meaſuring the diſtance B C 4 Chains 45 Links, take that diſtance from your Scale, and ſet it upon your Table from B to C.

III. Remove your Inſtrument from B, and ſet up a Mark in the room of it, and place your Inſtrument at C, laying the Index upon the Line C B; and turn the whole Inſtrument about, till thro the Sights you eſpy the Mark ſet up at B, and there faſten the Inſtrument. Then, laying the Index on the Point C, direct the Sights to D, and draw upon the Table the Line C D. Then meaſure from C to D 8 Chains 85 Links, and ſet that diſtance upon your Table from C to D.

IV. Remove the Inſtrument to D, (placing a Mark at C, where it laſt ſtood) and lay the Index upon the Line D C, turning the whole Inſtrument about, till thro the Sights you ſee the Mark at C, and there faſten the Inſtrument. Then lay the Index on the Point D, and direct the Sights to E, and draw the Line D E. Then with your Chain meaſure the diſtance D E 13 Chains 4 Links, which lay off on the Table from D to E.

V. Remove your Inſtrument to E, (placing a Mark at D, where it laſt ſtood) and laying the Index upon the Line D E, turn the whole Inſtrument about, till thro the Sights you ſee the Mark at D, and there faſten the Inſtrument. Then lay the Index on the Point E, and direct the Sights to F, and draw the Line E F. Then meaſure the diſtance E F 7 Chains 70 Links, which take from your Scale, and lay off from E to F.

VI. Remove your Inſtrument to F, placing a Mark at E, (where it laſt ſtood) and lay the Index upon the Line E F, turning the Inſtrument about, till you ſee the Mark ſet up at E, and there faſten the Inſtrument. Then laying the Index on the Point F, direct the Sights to G, and draw the Line F G upon the Table, which Line F G will cut the Line A G in the Point G. Then meaſure the diſtance F G 5 Chains 67 Links, and lay it off from F to G.

VII. Remove your Inſtrument to G, (ſetting a Mark where it laſt ſtood) and lay the Index upon the Line F G, turning the whole Inſtrument about, till thro the Sights you ſee the Mark at F, and there faſten the Inſtrument. Then laying the Index upon the Point G, direct the Sights to A, (your firſt Mark) and draw the Line G A, which, if you have truly wrought, will paſs directly thro the Point A, where you firſt began.

In this manner may you take the Plot of any Champain Plain, be it never ſo large. And here note, that very often Hedges are of ſuch a thickneſs, that you cannot come near the Sides or Angles of the Field, either to place your Inſtrument, or meaſure the Lines. Therefore in ſuch Caſes you muſt place your Inſtrument, and meaſure your Lines parallel to the Side thereof; and then your Work will be the ſame as if you meaſured the Hedge itſelf.

NOTE

NOTA alſo, That in thus going about a Field, you may much help your ſelf by the Needle. For looking what Degree of the Card the Needle cuts at one Station, if you remove your Inſtrument to the next Station, and with your Sights look to the Mark where the Inſtrument laſt ſtood, you will find the Needle to cut the ſame Degree again, which will give you no ſmall Satisfaction in the proſecution of your Work. And tho there be a hundred or more Sides, the Needle will ſtill cut the ſame Degree at all of them, except you have committed ſome former Error: therefore at every Station have an Eye to the Needle.

Of Shifting of Paper.

In taking the Plot of a Field by the Plain-Table, and going about the ſame, as before directed, it may ſo fall out, if the Field be very large, and when you are to take many Incloſures together, that the Sheet of Paper upon the Table will not hold all the Work. But you muſt be forced to take off that Sheet, and put another clean Sheet in the room thereof: and, in Plotting of a Mannor or Lordſhip, many Sheets may be thus changed, which we call Shifting of Paper. The Manner of performing thereof is as follows. Fig. 4.

Suppoſe in going about to take the Plot A B C D E F G, as before directed, that you having made choice of the Angle at A for the Place of the beginning, and proceeded from thence to B, and from B to C, and from C to D, when you come to the Angle at D, and are to draw D E, you want room to draw the ſame upon the Table. Do thus:

Firſt, thro the Point D draw the Line D O, which is almoſt ſo much of the Line D E, as the Table will contain. Then near the edge of the Table H M, draw a Line parallel to H M, by means of the Inches and Subdiviſions on the oppoſite ſides of the Frame, as P Q, and another Line at Right Angles to that thro the Point O, as O N. This being done, mark this Sheet of Paper with the Figure (1) about the middle thereof, for the firſt Sheet. Then taking this Sheet off your Table, put another clean Sheet thereon, and draw upon it a Line parallel to the contrary edge of the Table, as the Line R S. Then taking your firſt Sheet of Paper, lay it upon the Table ſo, that the Line P Q may exactly lie upon the Line R S, to the beſt advantage, as at the Point O (*Fig.* 5.) Then with the Point of your Compaſſes draw ſo much of the Line O D upon the clean Sheet of Paper as the Table will hold. Having thus done, proceed with your Work upon the new Sheet, beginning at the Point O; and ſo going forward with your Work, as in all Reſpects has before been directed; as from O to E, from E to F, from F to G, and from G to A, (by this direction) ſhifting your Paper as often as you have occaſion. Fig. 5.

USE IV. *How to take the Plot of any Wood, Park, &c. by going about the ſame, and making Obſervations at every Angle thereof, by the Circumferentor.*

Suppoſe A B C D E F G H K is a large Field, or other Incloſure, to be Plotted by the Circumferentor. Fig. 6.

1. Placing your Inſtrument at A, (the *Flower-de-luce* being towards you) direct the Sights to B, the South-end of the Needle cutting 191 Degrees, and the Ditch, Wall, or Hedge, containing 10 Chains 75 Links. The Degrees cut, and the Line meaſured, muſt be noted down in your Field-Book.

2. Place your Inſtrument at B, and direct the Sights to C, the South-end of the Needle cutting 279 Degrees, and the Line B C containing 6 Chains 83 Links; which note down in your Field-Book.

3. Place the Inſtrument at C, and direct the Sights to D, the Needle cutting 216 Deg. 30 Min. and the Line C D containing 7 Chains 82 Links.

4. Place the Inſtrument at D, and direct the Sights to E, the Needle cutting 327 Degrees, and the Line D E containing 9 Chains 96 Links.

5. Place the Inſtrument at E, and direct the Sights to F, the Needle cutting 12 Deg. 30 Min. and the Line F E 9 Chains 71 Links.

6. Place the Inſtrument at F, and direct the Sights to G, the Needle cutting 342 Deg. 30 Min. and the Line F G being 7 Chains 54 Links.

7. Place the Inſtrument at G, and direct the Sights to H, the Needle cutting 98 Deg. 30 Min. and the Line G H containing 7 Chains 52 Links.

8. Place the Inſtrument at H, and direct the Sights to K, the Needle cutting 71 Deg. and the Line H K containing 7 Chains 78 Links.

9. Place the Inſtrument at K, and direct the Sights to A, (where you began) the Needle cutting 161 Deg. 30 Min. and the Line K A containing 8 Chains 22 Links.

Having gone round the Field in this manner, and collected the Degrees cut, and the Lines meaſured, in the Field-Book, you will find them to ſtand as follows, by which you may protract and draw your Field, as preſently I ſhall ſhew.

Degrees.

	Degrees.	Minutes.	Chains.	Links.
A	191	00	10	75
B	297	00	6	83
C	216	30	7	82
D	325	00	6	96
E	12	30	9	71
F	324	30	2	54
G	98	30	7	54
H	71	00	7	78
K	161	30	8	22

In going about a Field in this manner, you may perceive a wonderful quick Diſpatch; for you are only to take notice of the Degrees cut once at every Angle, and not to uſe any Back-Sights, that is, to look thro the Sights to the Station you laſt went from. But to uſe Back-Sights with the Circumferentor, is beſt to confirm your Work: For when you ſtand at any Angle of a Field, and direct your Sights to the next, and obſerve what Degrees the South-end of the Needle cuts; if you remove your Inſtrument from this Angle to the next, and look to the Mark or Angle where it laſt ſtood, the Needle will there alſo cut the ſame Degrees as before.

So the Inſtrument being placed at A, if you direct the Sights to B, you will find the Needle to cut 191 Degrees; then removing your Inſtrument to B, if you direct the Sights to A, the Needle will then alſo cut 191 Degrees.

Notwithſtanding the quick Diſpatch this Inſtrument makes, one half of the Work will almoſt be ſaved; if, inſtead of placing the Inſtrument at every Angle, you place it but at every other Angle. An Inſtance of which take in the aforegoing Example.

1. Placing the Inſtrument at A, and directing the Sights to B, you find the Needle to cut 191 Degrees. Then,

2. Placing the Inſtrument at B, directing the Sights to C, you find the Needle to cut 279 Degrees. And,

3. Placing the Inſtrument at C, and directing the Sights to D, you find the Needle to cut 216 Degrees.

Now, having placed your Inſtrument at A, and noted down the Degrees cut by the Needle, which was 191, you need not go to the Angle B at all, but go next to the Angle C, and there place your Inſtrument; and directing your Sights backwards to B, you will find the Needle to cut 279 Degrees, which are the ſame as were before cut when the Inſtrument was placed at B: ſo that the Labour of placing the Inſtrument at B is wholly ſaved. Then (the Inſtrument ſtill ſtanding at C) direct the Sights to D, and the Needle will cut 216 Degrees, as before, which note in your Field-Book. This done, remove your Inſtrument to E, and obſerve according to the laſt directions, and you will find the Work to be the ſame as before. Then remove the Inſtrument from E to G, from G to K, and ſo to every ſecond Angle.

I now proceed, to ſhew the Manner of Protracting the former Obſervations.

According to the largeneſs of your Plot provide a Sheet of Paper, as L M N O, upon which draw the Line L M, and parallel thereto draw divers other Lines quite thro the whole Paper, as the pricked Lines, in the Figure, drawn between L M and N O. Theſe Parallels thus drawn, repreſent Meridians. Upon one or other of theſe Lines, or parallel to one of them, muſt the Diameter of your Protractor be always laid.

1. Your Paper being thus prepar'd, aſſign any Point upon any of the Meridians, as A, upon which place the Center of the Protractor, laying the Diameter thereof upon the Meridian Line drawn upon the Paper. Then look in your Field-Book what Degrees the Needle cuts at A, which was 191 Degrees. Now, becauſe the Degrees were above 180, you muſt therefore lay the Semi-circle of the Protractor downwards, and keeping it there, make a Mark with the Protracting-Pin againſt 191 Degrees; thro which Point, from A, draw the Line A B, containing 10 Chains 75 Links.

2. Lay the Center of the Protractor on the Point B, with the Diameter in the ſame Poſition as before directed, (which always obſerve.) And becauſe the Degrees cut at B were more than 180, *viz.* 279, therefore the Semi-circle of the Protractor muſt lie downwards; and ſo holding it, make a Mark againſt the 279 Degrees, and thro it draw the Line B C, containing 6 Chains 83 Links.

3. Place the Center of the Protractor on the Point C. Then the Degrees cut by the Needle at the Obſervation in C, being above 180, namely, 216 Degrees 30 Minutes, the Semi-circle of the Protractor muſt lie downwards. Then making a Mark againſt 216 Deg. 30 Min. thro it draw the Line C D, containing 7 Chains 82 Links.

4. Lay the Center of the Protractor upon the Point D; the Degrees cut by the Needle at that Angle being 325: which being above 180, lay the Semi-circle downward; and againſt 325 Degrees make a Mark, thro which Point, and the Angle D, draw the Line D E, containing 6 Chains 96 Links.

5. Remove

5. Remove your Protractor to E. And becauſe the Degrees cut by the Needle at this Angle were leſs than 180, namely, 12 Degrees 30 Min. therefore lay the Semi-circle of the Protractor upwards, and make a Mark againſt 12 Degrees 30 Minutes, thro' which draw the Line E F, containing 9 Chains 71 Links.

6. Lay the Center of the Protractor upon the Point F; and becauſe the Degrees to be protracted are above 180, *viz.* 342 Degrees 30 Minutes, lay the Semi-circle of the Protractor downwards, and make a Mark againſt 342 Degrees 30 Minutes, drawing the Line F G, containing 7 Chains 54 Links.

And in this Manner muſt you protract all the other Angles, G, H, and K; and more, if the Field had conſiſted of more Angles.

CHAP. III.

Of the Conſtruction and Uſe of the Surveying-Wheel.

THIS Inſtrument conſiſts of a wooden Wheel, ſhoe'd with Iron, to prevent its wearing, exactly two Feet ſeven Inches and a half in Diameter, that ſo its Circumference may be eight Feet three Inches, or half a Pole. Fig. 8.

At the end of the Axle-tree of this Wheel, on the Left ſide thereof, is, at Right Angles to the Axle-tree, a little Star, about three fourths of an Inch Diameter, having eight Teeth. Now the Uſe of this Star is ſuch, that when the Wheel moves round, the ſaid Star's Teeth, by falling at Right Angles into the Teeth of another Star of eight Teeth, fixed at one end of an Iron Rod (Q) cauſes the Iron Rod to move once round in the ſame time the Wheel hath moved once round. Therefore every time you have drove the Wheel half a Pole, the Iron Rod goes once round.

This Iron Rod, lying along a Groove in the ſide of the Body of the Inſtrument, hath on the other end a ſquare hole, in which goes the ſquare end *b* of the little Cylinder P. This Cylinder is faſtened underneath the upper Plate H, of a Movement, covered with a Glaſs, placed in the Body of the Inſtrument at B, yet ſo, that it may be moveable about its Axis, having the end *a* cut into a ſingle threaded perpetual Screw, which falling into the Teeth of the Wheel A, being thirty two in Number, when you drive the Inſtrument forwards, cauſes the Wheel A to go once round at the end of each 16th Pole. The Pinion B hath ſix Teeth, which falling into the Teeth of the Wheel C, whoſe Number is ſixty, cauſes that to move once round at the end of each 160th Pole, or half Mile. This Wheel carries round a Hand, once in 160 Poles, over the Diviſions of an Annular Plate, fixed upon the Plate H, whoſe outmoſt Limb is divided into 160 equal Parts, each tenth of which is numbered, and ſhews how many Poles the Inſtrument is drove. Fig. 9.

Again; the Pinion D, which is fixed to the ſame Arbre as the Wheel C is, hath twenty Teeth, which by their falling into the Teeth of the Wheel E, which hath forty Teeth, cauſes the ſaid Wheel E to go round once in 320 Poles, or one Mile; and the Pinion F, of twelve Teeth, falling into the Teeth of the Wheel G, whoſe Number is 72, cauſes the Wheel G to go once round in 12 Miles. This Wheel G carries another leſſer Hand once round in 12 Miles, over the Diviſions of the innermoſt Limb of the aforeſaid Annular Plate, which is divided into twelve equal Parts for Miles, and each Mile ſubdivided into halves and quarters, (that is, into eight equal Parts, for Furlongs) with Roman Characters numbering the Miles.

The Uſe of this Inſtrument is ſuch, that by driving the Wheel before you, the Number of Miles, Poles, or both, you have gone, is eaſily ſhewn by the two Hands. And ſo this Inſtrument, together with a Theodolite or Circumferentor, for taking of Bearings, is of excellent Uſe in Plotting of Roads, Rivers, *&c.* For having placed your Wheel and Circumferentor at the beginning of the Road you deſign to plot, which call your firſt Station, cauſe ſome Perſon to go as far along the Road as you find it ſtraight; and then take a Bearing to him, which ſet down. This being done, drive the Wheel before you to the Place where the Man ſtands, which call the ſecond Station, and note, by the Hands of the Dial-Plate, the diſtance from the firſt Station to the ſecond, which ſet down. Again, having placed your Circumferentor at the ſecond Station, cauſe the Man to go along the Road till he comes to another Bend therein. And from the ſecond Station take a Bearing to the Man at the third, which ſet down. Then drive the Wheel from the ſecond Station to the third, and note the diſtance, which ſet down. And in this Manner proceed till you come to your Journey's end. Then in Plotting the Road, you muſt obſerve the ſame Directions, as are given in Plotting the Example of Uſe IV. of the laſt Chapter.

BOOK V.

Of the Conſtruction and Uſes of Levels, for conducting of Water; as alſo of Inſtruments for Gunnery.

CHAP. I.

Of the Conſtruction and Uſes of different Levels.

Conſtruction of a Water Level.

Plate 15. Fig. A. THE firſt of theſe Inſtruments is a Water Level, compoſed of a round Tube of Braſs, or other ſolid Matter, about 3 Feet long, and 12 or 15 Lines Diameter, whoſe ends are turned up at Right Angles, for receiving two Glaſs Tubes, 3 or 4 Inches long, faſtened on them with Wax or Maſtick. At the middle and underneath this Tube is fixed a Ferril, for placing it upon its Foot.

There is as much common or coloured Water poured into one end of it, as that it may appear in the Glaſs Tubes.

This Level, tho very ſimple, is very commodious for Levelling ſmall Diſtances.

It is founded upon this, that Water always naturally places itſelf level; and therefore the height of the Water in the two Glaſs Tubes will be always the ſame, in reſpect to the Center of the Earth.

Fig. B. The Air Level B, is a very ſtraight Glaſs Tube, every where of the ſame thickneſs, of an indetermined Length, and Thickneſs in proportion; being filled to a drop with Spirit of Wine, or other Liquor, not ſubject to freeze. The ends of the Tube are hermetically ſealed, that is, the end through which the Spirit of Wine is poured muſt afterwards be cloſed, by heating it with the Flame of a Lamp, blown thro a little Braſs Tube, to make the heat the greater; and then when the Glaſs is become ſoft, the end muſt be cloſed up.

When this Inſtrument is perfectly Level, the Bubble of Air will fix itſelf juſt in the middle, and when it is not Level, the Bubble of Air will riſe to the top.

Conſtruction of an Air Level.

Fig. C. This Inſtrument is compoſed of an Air Level 1, about 8 Inches long, and 7 or 8 Lines in Diameter, ſet in a Braſs Tube 2; which is left open in the middle for ſeeing the Bubble of Air at the top.

It is carried upon a very ſtrong ſtraight Rule, about a Foot long, at the ends of which are placed two Sights exactly of the ſame height, and like that of Number 3, which has a ſquare hole therein, having two Filets of Braſs very finely filed, croſſing one another at Right Angles, in the middle of which Filets is drilled a little hole. There is faſten'd a little thin Piece of Braſs to this Sight, with a ſmall Headed-Rivet, to ſtop the ſaid Square opening,

when

Plate XIV

fronting page 134

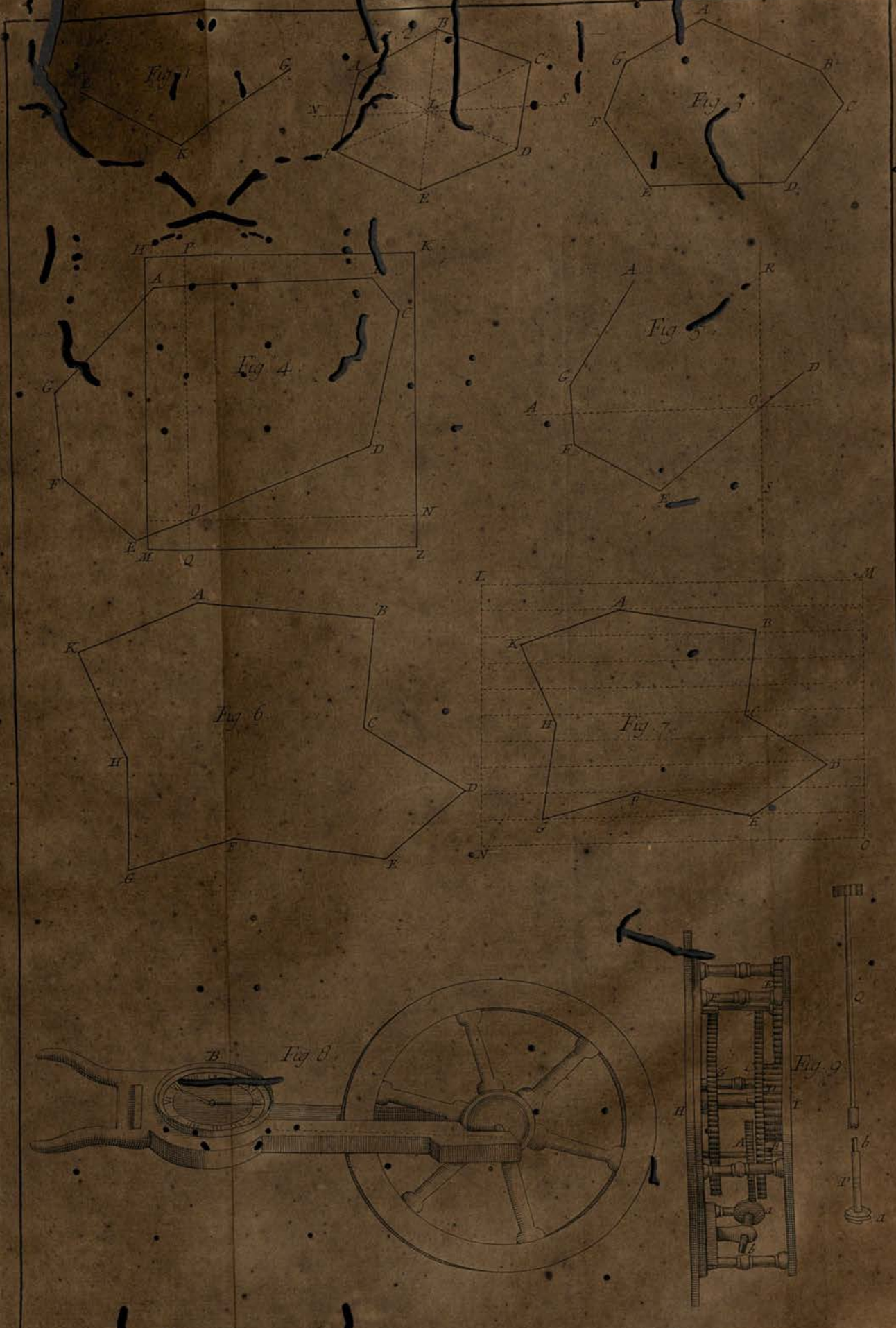

T. Senex Sculp.

when there is a section, and having a little hole drilled thro it, answering to that which is in the middle of the Filets. The Brass Tube is fastened upon the Rule, by means of two Screws, one of which marked 4, serves to raise or depress the Tube at pleasure, for placing it level, and making it agree with the Sights.

The top of the Ball and Socket is riveted to a little Rule, that springs, one of whose ends is fastened with two Screws to the great Rule, and at the other end there is a Screw 5, serving to raise or depress the whole Instrument when it is nearly level.

The Manner of adjusting this Level is easy, for you need but place it upon its Foot, so that the Bubble of Air may be exactly in the middle of the Tube; then shutting the Sight next to the Eye, and opening the other, the Point of the Object which is cut by the horizontal Filet is level with the Eye; and to know whether the Air Level agrees well with the Sights, you must turn the Instrument quite about, and shut the Sight which before was opened, and open the other. Then looking through the little hole, if the same Point of the Object before observed be cut by the horizontal Filet, it is a sign the Level is just; but if there be found any difference, the Tube must be raised or depressed by means of the Screw 4, till the Sights agree with the Level; that is, that looking at an Object, the Bubble of Air being in the middle, and afterwards turning the Instrument about, the same Object may be seen.

The Level D is a little Glass Tube inclosed within a Brass Tube, fastened upon a Rule Fig. D, perfectly equal in thickness, and serves to know whether a Plane be level, or not.

Construction of a Telescope Air Level.

This Level is like the Level C, but instead of Sights, it carries a Telescope to discover Fig. E. Objects at a good distance. This Telescope is in a little Brass Tube, about 15 Inches long, fastened upon the same Rule as the Level, which ought to be of a good thickness, and very straight.

At the end of the Tube of the Telescope, marked 1, enters the little Tube 1, carrying the Eye Glass, and a human Hair horizontally placed in the Focus of the Object Glass 2. This little Tube may be drawn out or pushed into the great one, for adjusting the Telescope to different Sights.

At the other end of the Telescope is placed the Object Glass, whose Construction is the same as that before mentioned, belonging to the Semi-circle.

The whole Body of the Telescope is fastened to the Rule, as well as the Level, with Screws, upon two little square Plates, soldered towards the ends of each Tube, which ought to be perfectly equal in thickness.

The Screw 3, is for raising or lowering, the little Fork carrying the human Hair, and making it agree with the Bubble of Air, when the Instrument is level; and the Screw 4, is for making the Bubble of Air agree with the Telescope.

Underneath the Rule there is a Brass Plate with Springs, having a Ball and Socket fastened thereto.

The Level F, is in form of a Square, having its two Branches of equal length; at the Fig. F. junction of which there is made a little hole, from which hangs a Thread and Plummet, playing upon a Perpendicular Line, in the middle of the Quadrant, often divided into 90 Degrees. Its Use is very easy, for the ends of the Branches being placed upon a Plane, we may know that the Plane is level when the Thread plays upon the Perpendicular in the middle of the Quadrant.

Construction of a Telescope Plumb-Level.

This Instrument is composed of two Branches, joined together at Right Angles; whereof Fig. G. *that* carrying the Thread and Plummet, is about a Foot and a half, or two Foot long.

This Thread is hung towards the top of the Branch, at the Point 2. The middle of the Branch, where the Thread passes, is hollow, that so it may not touch in any Place but towards the bottom, at the Place 3, where there is a little Blade of Silver, on which is drawn a Line perpendicular to the Telescope.

The said Cavity is covered by two Pieces of Brass, making as it were a kind of Case, lest the Wind should agitate the Thread; for which reason there is also a Glass covering the Silver Blade, to the end that we may see when the Thread and Plummet play upon the Perpendicular. The Telescope 1, is fastened to the other Branch, which is about two Feet long, and is made like the other Telescopes of which we have already spoken. All the Exactness of this Instrument consists in having the Telescope at Right Angles with the Perpendicular.

This Instrument has a Ball and Socket fastened behind the aforesaid Branch, for placing it upon its Foot.

There are some of these sort of Levels made of Brass or Iron, whose Telescope and the Cavity, in which is included the Thread carrying the Plummet, is about 4 or 5 Feet long, in order to level great Distances at once.

The Telescope is about 1 Inch and a half Diameter, and the Case in which the Thread, carrying the Plummet, is inclosed, is about 2 Inches wide, and half an Inch thick. This Case is fastened with

with Screws in the middle, to the Teleſcope; ſo that they may be at Right Angles with one another: And at the two ends of the Teleſcope are adjuſted two broad Circles, in which the Teleſcope exactly turns; which Circles, being flat underneath, are faſtened to a ſtrong Iron Rule.

This Level is ſupported by two Feet almoſt like that of Figure E, *Plate* 12, faſtened with Screws to the Extremities of the Iron Rule. Alſo there are two Openings, covered with Glaſſes, incloſed in little Braſs Frames, which open, that ſo the Thread and Plummet may be hung to the top of the Caſe, and play upon two little Silver Blades, in a Line drawn on them perpendicular to the Teleſcope. Theſe Blades are placed againſt the Openings of the Caſe, and the Teleſcope is like that before ſpoken of, in ſpeaking of the Semi-circle.

All the Exactneſs of this Inſtrument conſiſts in having the Teleſcope at Right Angles to the Perpendiculars drawn upon the Silver Blades.

To prove this Level, you muſt place it upon its Foot, in ſuch manner that the Thread may exactly play upon the Perpendicular, and note ſome Object cut by the Hair in the Focus of the Teleſcope. Then taking off the Thread and Plummet, turn the Inſtrument upſide down, and hanging the Thread and Plummet to the Hook at the bottom of the Caſe, which will now be uppermoſt, look thro the Teleſcope at the aforeſaid Object, and if the Thread exactly plays upon the Perpendicular, it is a ſign the Inſtrument is exact; but if it does not, you muſt remove the little Hook to the Right-hand or Left, till you make the Thread fall upon the Perpendicular, both before you have turned the Inſtrument upſide down, and afterwards. You may likewiſe raiſe or lower the Teleſcope, by means of a Screw. *Note*, Ingenious Workmen may eaſily ſupply what I have omitted in this brief Deſcription.

Fig. H. The Inſtrument H is a little ſimple Level, founded on the ſame Principle as the three precedent ones; the Figure thereof is ſufficient to ſhew its Conſtruction and Uſe.

Fig. I. The Level I. places itſelf, and is compoſed of a pretty thick Braſs Rule, about one Foot long, and an Inch broad, having two Sights of the ſame height placed at the ends of the Rule, and in the middle there is a kind of Beam (almoſt like thoſe of common Scales) for freely ſuſpending the Level.

At the bottom of the ſaid Rule is ſcrew'd on a Piece of Braſs, likewiſe carrying a pretty heavy Ball of Braſs. All the Exactneſs of this Inſtrument conſiſts in a perfect *Equilibrium*; to know which, it is eaſy: for holding the Inſtrument ſuſpended by its Ring, and having eſpied ſome Object thro the Sights, you need but turn the Inſtrument about, and obſerve whether the aforeſaid Object appears of the ſame height thro the Sights; and if it does, the Inſtrument is perfectly *in equilibrio*: but if the Object appears a little higher or lower, you may remedy it by removing the Piece of Braſs carrying the Ball till it be exactly in the middle of the Point of Suſpenſion, and then it muſt be fixed with a Screw, becauſe, by experience, the Inſtrument was found to be level.

Conſtruction of a Level of Mr. Hugens's.

Fig. K. The principal part of this Inſtrument, is a Teleſcope *a*, 15 or 18 Inches long, being in form of a Cylinder, and going thro a Ferril, in which it is faſtened by the middle. This Ferril has two flat Branches *b b*, one above and the other below, each about a fourth part of the Teleſcope in length. At the ends of each of theſe two Branches are faſtened little moving Pieces, which carry two Rings, by one of which the Teleſcope is ſuſpended to a Hook, at the end of the Screw 3; and by the other a pretty heavy Weight is ſuſpended, in order to keep the Teleſcope *in equilibrio*. This Weight hangs in the Box 5, which is almoſt filled with Linſeed Oil, or of Wallnuts, or any thing elſe that will not coagulate, for more aptly ſettling the Ballances of the Weight and Teleſcope.

This Inſtrument carries ſometimes two Teleſcopes cloſe and very parallel to each other, the Eye Glaſs of one being on one ſide, and the Eye Glaſs of the other on the oppoſite ſide, that ſo one may ſee on both ſides, without turning the Level. If the Tube of the Teleſcope being ſuſpended, be not found level, as it will often happen, put a Ferril or Ring 4 upon it, which may be ſlid along the Tube, for placing it level, and keeping it ſo. And this muſt be, if there be two Teleſcopes.

There is a human Hair horizontally ſtrained and faſtened to a little Fork in the Focus of the Object Glaſs of each Teleſcope, which may be raiſed or lower'd, by means of a little Screw, as has been already mentioned.

For proving this Level, having ſuſpended it by one of the Branches, obſerve ſome diſtant Object through the Teleſcope, with the Weight not hung on, and very exactly mark the Point of the Object cut by the Hair of the Teleſcope: Now hanging the Weight on, if the horizontal Hair anſwers to the ſame Point of the ſaid Object, it is a ſign the Center of Gravity of the Teleſcope and Weight, is preciſely in a Right Line joining the two Points of Suſpenſion, which continued would paſs thro' the Center of the Earth.

But if it otherwiſe happens, you muſt remedy it, by ſliding the little Ring backwards or forwards. Having thus adjuſted the Teleſcope, that the ſame Point of an Object be ſeen, as well before the Weight is hung on, as afterwards, you muſt turn it upſide down, by ſuſpending it to the Branch that was lowermoſt, and hanging the Weight upon the other. Then if the Hair in the Teleſcope cuts the aforeſaid Point of the Object, it is manifeſt, that that

Point

Point of the Objects in the horizontal Plane with the Center of the Tube of the Teleſcope; but if the Hair does not cut that Point of the Object, it muſt be raiſed or lowered by means of the Screw till it does. *Note*, You muſt every now and then prove this Inſtrument, for fear leaſt ſome Alteration has happened thereto.

The Hook on which this Inſtrument is hung, is fixed to a flat wooden Croſs, at the Ends of each Arm of which, there is a Hook ſerving to keep the Teleſcope from too much Agitation, when the Inſtrument is uſing, and for keeping it ſteady when it is carrying, in lowering the Teleſcope by means of the Screw 3, which carries it.

There is applied to the ſaid flat Croſs, another hollowed Croſs faſtened with Hooks, which ſerves as a Caſe for the Inſtrument. But note, the two Ends of the Croſs are left open, that ſo the Teleſcope being covered from Wind and Rain, may be always in a Condition to uſe.

The Foot ſupporting the Inſtrument, is a round Braſs Plate ſomething concave, to which is faſtened three Braſs Ferrils, moveable by means of Joints, wherein are Staves of a convenient Length put. The Box at the Bottom of the Level is placed upon this Plate, and may be any ways turned; ſo that the Weight, which ought to be Braſs, may have a free Motion in the Box, which muſt be ſhut by means of a Screw, that ſo the Oil may be preſerved in Journeys.

Conſtruction of another Level.

This Inſtrument is a Level almoſt like that whoſe Deſcription we have laſt given, but it is eaſier to carry from place to place. Fig. 1.

Number 1. Is the Caſe in which the Teleſcope is encloſed.

2. Is a kind of Stirrup, where the Screw, ſerving for the Point of Suſpenſion, paſſes; at the End of which is a Hook, upon which the Ring, at the End of the Plate carrying the Teleſcope, is hung.

3. Are the Screws above and below for fixing the Teleſcope, when the Inſtrument is carrying.

4. Are the Hooks for keeping the Caſe ſhut.

5. Is one End of the Teleſcope.

6. Is the End of the Plate whereon a great Braſs Ball is hung, ſerving to keep the Teleſcope level.

There are three Ferrils 8, well fixed to the Bottom of the Stirrup, ſerving as a Foot to ſupport the whole Inſtrument. *Note*, There are ſometimes put two Teleſcopes on this Level, as well as in that other of which we have laſt ſpoken.

CHAP. II.

Of the Uſes of the aforeſaid Inſtruments in Levelling.

LEvelling is an Operation ſhowing the Height of one Place in reſpect to another. One Place is ſaid to be higher than another, when it is more diſtant from the Center of the Earth. A Line equally diſtant from the Center of the Earth, in all its Points, is called the Line of true Level; whence, becauſe the Earth is round, that Line muſt be a Curve, and make a part of the Earth's Circumference, as the Line B C F G, all the Points of which are equally diſtant from the Center A of the Earth: but the Line of Sight, which the Operations of Levels give, is a right Line perpendicular to the Semi-diameter of the Earth A B, raiſed above the true Level, denoted by the Curvature of the Earth, in proportion as it is more extended; for which Reaſon, the Operations which we ſhall give, are but of the apparent Level, which muſt be corrected to have the true Level, when the Line of Sight exceeds 50 Toiſes. Fig. 1.

The following Table, in which are denoted the Corrections of the Points of apparent Level, for reducing them to the true Level, was calculated by help of the Semi-diameter of the Earth, whoſe Length may be known by meaſuring one Degree of its Circumference. The Gentlemen of the Academy of Sciences, have found by very exact Obſervations, that one Degree of the Circumference of a great Circle of the Earth, as the Meridian, contains 57060 Toiſes; and giving 25 Leagues to a Degree, a League will be $2282\frac{2}{10}$ Toiſes.

Now the whole Circumference of the Earth will be 9000 of the ſame Leagues, and its Diameter 2865 of them; from whence all Places on the Superficies of the Earth, will be diſtant from its Center $1432\frac{1}{2}$ Leagues.

The Line A B repreſents the Semi-diameter of the Earth, under the Feet of the Obſerver. The right Line B D E, repreſents the viſual Ray, whoſe Points D and E are in the apparent Level of the Point B. This Line of apparent Level, ſerves for determining a Line of true Level, which is done by taking from the Points of the Line of apparent Level, the Height they are above the true Level in reſpect to a certain Point, as B; for it plainly appears from the Figure, that all the Points D, E, of the apparent Level, are farther diſtant from the

Center of the Earth, than the Point D; and to find the Difference, you need but conſider the right-angled Triangle A B D, whoſe two Sides A B, B D, being known, the Hypothenuſe A D, may be found: from which ſubſtracting the Radius A C, the Remainder C D will ſhow the Height of the Point D of apparent Level above the Point of true Level.

A TABLE *ſhewing the Corrections of the Points of apparent Level, for reducing them to the true Level, every* 50 *Toiſes.*

Diſtances of the Points of apparent Level.	*Corrections.* *Inches.*	*Lines.*
50 Toiſes.	0.	0
100	0.	$1\frac{1}{3}$
150	0.	3
200	0.	$5\frac{1}{3}$
250	0.	$8\frac{1}{3}$
300	1.	0
350	1.	$4\frac{1}{3}$
400	1.	$9\frac{1}{3}$
450	2.	3
500	2.	9
550	3.	6
600	4.	0
650	4.	8
700	5.	4
750	6.	3
800	7.	1
850	7.	$11\frac{1}{2}$
900	8.	11
1950	10.	0
000	11.	0

The Rule ſerving to calculate this Table, is to divide the Square of the Diſtance by the Diameter of the Earth, which is 6,538,694 Toiſes; for which Reaſon the Corrections are to one another, as the Squares of the Diſtances. Altho the Foundation of this Calculation be not ſtrictly Geometrical, yet it is nigh enough the Truth for Practice.

If the Points of apparent Level ſhould be taken inſtead of the Points of true Level, a body would err in conducting the Water of a Source, which let be, for Example, at the Point B; for this Source will not run along the Line B D E, but will remain in the Point B; for if it ſhould run along the Line B E, it would run higher than it is, which is impoſſible, becauſe it cannot be endued with any other Figure but a circular one, equally diſtant from the Center of the Earth. On the contrary, a Source in D will have a great Deſcent down to the Point B; but it cannot run further, becauſe it muſt be elevated higher than the Source, if it continues its way in the ſame right Line, which cannot be done, unleſs it be forced by ſome Machine.

How to rectify Levels.

Fig. 2. To rectify Levels, as, for Example, the Air Level, you muſt plant two Staffs, as A B, about 50 Toiſes diſtant from each other, becauſe of the Roundneſs of the Earth; (take care of exceeding that Diſtance) then eſpying from the Station A, the Point B, the Level being placed horizontally, and the Bubble of Air being in the Middle of the Tube, you muſt raiſe or lower a Piece of Paſteboard upon the Staff B, in the Middle of which is drawn a black horizontal Line, till the viſual Ray of the Obſerver's Eye meets the ſaid Line; after which muſt be faſtened another Piece of Paſteboard to the Staff A, the Middle of which let be the Height of the Eye, when the Piece of Paſteboard B was ſeen: then removing the Level to the Staff B, place it to the Height of the Center of the Paſteboard, and the Level being horizontally poſited for obſerving the Piece of Paſteboard A, if then the viſual Ray cuts the Middle of the Piece of Paſteboard, it is a ſign the Level is very juſt; but if the viſual Ray falls above or below, as in the Point C, you muſt, by always keeping the Eye at the ſame Height, lower the Teleſcope or the Sight, till the Middle of the viſual Ray falls upon the Middle of the Difference, as in D; and the Teleſcope thus remaining, the Tube of the Level muſt be adjuſted till the Bubble of Air fixes in the Middle, which may be done by means of the Screw 4.

Again; return to the Staff A, and place the Level the Height of the Point D, for looking at the Piece of Paſteboard B; and if the viſual Ray falls upon the Middle of the Piece of Paſteboard, it is a ſign the Teleſcope agrees with the Level: if not, the ſame Operations muſt be repeated, until the viſual Rays fall upon the Centers of the two Pieces of Paſteboard.

Another way to rectify Levels.

Knowing two Points diſtant from each other, and perfectly level, place the End of the Teleſcope carrying the Eye-Glaſs to the exact Height of one of thoſe two Points, the Bubble of Air being fixed in the Middle of its Tube; then by looking thro it, if it happens that the

the Hair of the Teleſcope cuts the ſecond Point, it is a ſign the Level is juſt; but if the Hair *falls above or below the Point of Level, you muſt, in always keeping the Eye at the ſame height, raiſe or lower the end of the Level where the Object Glaſs is,* until the Viſual Ray of the Teleſcope falls upon the exact Point of Level; and leaving it thus, raiſe or depreſs the Tube carrying the Level, ſo that the Bubble of Air may remain in the middle.

What we have ſaid concerning the Rectification of this Level, may ſerve likewiſe for the Rectification of others, the difference is only to change the Plummets and the Hairs of the Teleſcopes, according to their Conſtructions.

The Manner of Levelling.

To find, for Example, the height of the Point A on the top of a Mountain, above the Point B at its foot, place the Level about the middle diſtance between the two Points, as in D, and plant Staffs in A and B. Alſo let there be Perſons inſtructed with Signals, for raiſing or lowering upon the ſaid Staffs ſlit Sticks, at the ends of which are faſtened pieces of Paſte-Board: The Level being placed upon its foot, look towards the Staff A E, and cauſe one of the Perſons to raiſe or lower the Paſte-Board, until the upper edge or middle appears in the viſual Ray; then meaſure exactly the perpendicular Height of the Point A above the Point E, which, in this Example, ſuppoſe 6 Feet 4 Inches, which ſet down in a Memorial. Then turn the Level horizontally, ſo that it may always be at the ſame height, for the Eye Glaſs of the Teleſcope to be next to the Eye; but if it be a Sight Level, there is no neceſſity of turning it about, and cauſe the Perſon at the Staff B to raiſe or lower the piece of Paſte-Board, until the upper edge of it be ſeen, as at C, which ſuppoſe 16 Feet 6 Inches, which ſet down in the Memorial above the other Number of the firſt Station; whence to know the height of the Point A above the Point B, take 6 Feet 4 Inches from 16 Feet 2 Inches, and the remainder will be 10 Feet 2 Inches, for the heighth of A above B. Fig. 3.

Note, If the Point D, where the Obſerver is placed, be in the middle between the Point A and the Point B, there is no neceſſity of regarding the height of the apparent Level above the true Level, becauſe thoſe two Points being equally diſtant from the Eye of the Obſerver, the viſual Ray will be equally raiſed above the true Level, and conſequently there needs no Correction to give the height of the Point A above the Point B.

Another Example of Levelling.

It is required to know, whether there be a ſufficient Deſcent for conducting of Water from the Source A to the Vaſe B of a Fountain. Now becauſe the diſtance from the Point A to B is great, there are ſeveral Operations required to be made. Having choſen a proper height for placing the Level, as at the Point I, plant a Pole in the Point A near the Source, on which ſlide up and down another, carrying the piece of Paſte-Board L; meaſure the diſtance from A to I, which ſuppoſe 1000 Toiſes. Then the Level being adjuſted in the Point K, let ſomebody move the Paſte-Board L up or down, until you can eſpy it thro the Teleſcope of Sights of the Level, and meaſure the height A L, which ſuppoſe 2 Toiſes, 1 Foot, 5 Inches. But becauſe the diſtance A I is 1000 Toiſes, according to the aforementioned Table, you muſt ſubſtract 11 Inches, and the height A L will conſequently be but 2 Toiſes 6 Inches, which note down in the Memorial. Fig. 4.

Now turn the Level about, ſo that the Object Glaſs of the Teleſcope may be next to the Pole planted in the Point H, and the Level being adjuſted, cauſe ſome Perſon to move the piece of Paſte-Board G up and down, until the upper edge of it may be eſpied thro the Teleſcope; meaſure the height H G, which ſuppoſe 3 Toiſes, 4 Feet, 2 Inches; meaſure likewiſe the Diſtance of the Points I, H, which ſuppoſe 650 Toiſes; for which diſtance, according to the Table, you muſt ſubſtract 4 Inches 8 Lines from the height H G, which conſequently will then be but 3 Toiſes, 3 Feet, 9 Inches, 4 Lines, which ſet down in the Memorial.

This being done, remove the Level to ſome other Eminence, from whence the Pole H G may be diſcovered, and the Angle of the Houſe D, the Ground about which is level with the Vaſe B of the Fountain.

The Level being adjuſted in the Point E, look at the Staff H, and the viſual Ray will give the Point F; meaſure the height H F, which ſuppoſe 11 Feet 6 Inches; likewiſe meaſure the diſtance H E, which ſuppoſe 500 Toiſes, for which diſtance the Table gives 2 Inches 9 Lines of abatement, which being taken from the height H F, and there will remain 11 Feet, 3 Inches, 3 Lines, which ſet down in the Memorial. Laſtly, Having turned the Level for looking at the Angle of the Houſe D, meaſure the height of the Point D, where the Viſual Ray terminates above the Ground, which ſuppoſe 8 Feet 3 Inches. Meaſure alſo the diſtance from the Point D, to the ſaid Houſe, which is 450 Toiſes, for which diſtance the Table gives 2 Inches 3 Lines of abatement; which being taken from the ſaid height, there will remain 8 Feet 9 Lines, which ſet down in the Memorial.

How to ſet down all the different Heights in the Memorial.

Having found proper Places (as we have already ſuppoſed) for placing the Level between two Points, you muſt write on the Memorial, in two different Columns, the obſerved Heights; namely, under the firſt Column thoſe obſerved by looking thro the Telescope, when the Eye was next to the Source A; and under the ſecond Column thoſe obſerved when the Eye was next to the Vaſe B of the Fountain, in the following manner.

First Column.					Second Column.				
First Height	*Toiſes.*	*Feet.*	*Inches.*	*Lines.*	Second Height	*Toiſes.*	*Feet.*	*Inches.*	*Lines.*
Corrected	2	0	6	0		3	3	9	4
Third Height	1	5	3	3	Fourth Height	1	2	0	9
	3	5	9	3		4	5	10	1

Having added together the Heights of the firſt Column, and afterwards thoſe of the ſecond, ſubſtract the firſt Additions from the ſecond.

Toiſes.	*Feet.*	*Inches.*	*Lines.*
4	5	10	1
3	5	9	3
1	0	0	10

Whence the Height of the Source A above the Vaſe B is 1 Toiſe and 10 Lines.

If the Diſtance be required, you need but add all the Diſtances meaſured together; namely,

The Firſt of	1000 Toiſes
The Second	650
The Third	500
The Fourth	450
The whole Diſtance	2600 Toiſes.

Laſtly, Dividing the Deſcent by the Toiſes of the Diſtance, there will be for every 100 Toiſes, about 2 Inches 9 Lines of Deſcent, nighly.

CHAP. III.

Of the Conſtruction and Uſe of a Gauge for Meaſuring of Water.

Fig. M. THIS Gauge ſerves to know the Quantity of Water which a Source furniſhes, and is commonly a Rectangular Parallelopepidon of Braſs well ſolder'd, about a Foot long, 8 Inches broad, and as many in height, more or leſs, according to the Quantity of Water to be meaſured, having ſeveral round holes very exactly drilled in it, an Inch in Diameter, and others for half an Inch of Water to paſs thro; and alſo others for a quarter of an Inch of Water to paſs thro them. All of which ought to be drilled ſo as their Centers may be at the ſame height. The upper Extremes of the Inch-holes muſt be within two Lines of the top of the Gauge; and the holes are ſtopped with little ſquare Braſs Plates, adjuſted in the Grooves 1, 2, and 3. There is a Braſs Partition, croſſing the Veſſel at the place 4, fixed about an Inch from the bottom, and drilled with ſeveral holes, for the Water to paſs more freely. This Partition is made to receive the ſhock of the Water falling from the Source into the Gauge, and hindering it from making of Waves, ſo that it may more naturally run out thro the holes.

Note, The holes which give a Cylindric Inch of Water, ought to be exactly 12 Lines in Diameter; that giving half an Inch ought to be 8 ½ Lines, and that giving a quarter of an Inch muſt be exactly 6 Lines. This may be eaſily found by Calculation.

To uſe this Inſtrument, it muſt be placed ſo as its bottom may be parallel to the Horizon, and then let the Water of the Source run thro a Pipe into the Gauge, (as *per* Figure) and when it wants about a Line of the top, open one of the holes (for Example) of an Inch. Then if the Water always keeps the ſame height in the Gauge, it is manifeſt that there runs as much into it as goes out of it, and ſo the Source will furniſh an Inch of Water.

But

But if the Water in the Gauge rises, there must be another hole opened, either of an Inch, half an Inch, or a quarter of an Inch; so that the Water may keep to the same height in the Gauge, that is, to a Line above the holes of an Inch; and then the number of Holes opened will give the Quantity of Water furnished by the Source.

The little Vessel receiving the Water running out of the Gauge, is to shew how much Water the Source furnishes in a determinate Space of Time: For having a Pendulum which swings Seconds, note how many Seconds there will be in the time that this Vessel, set under the hole giving an Inch of Water, is filling; and exactly measuring the Quantity of Water it contains, you may have the Quantity of Water the Source furnishes in an Hour. Fig. N.

There has several very exact Experiments been made upon this Subject: from whence it has been found, that a Source giving one Inch of Water, will fill 14 Pints of *Paris*, in a Minute.

It follows from hence, that an Inch of Water gives in an Hour 8 *Paris* Muids, and in 24 Hours, 72 Muids.

If, for Example, a Cubic Vessel be placed under the Gauge, containing a Cubic Foot; and if the Water runs thro the hole giving an Inch of Water, that Vessel will be filled in two Minutes and a half: From whence it follows, that it gives 14 Pints in a Minute, because it furnished 35 Pints in two Minutes and a half.

By this means we may know the Inches of Water a Spring or Running-Stream gives: As if, for Example, the Spring gives 7 Pints of Water in a Second; then it is said to furnish an Inch of Water: If it should give 21 Pints, then it is said to furnish 3 Inches of Water; and so of others.

To measure the Running-Water of an Aqueduct or River, which cannot be received in a Gauge, you must put a Ball of Wax upon the Water, made so heavy with some other Matter, as that there may be but a small part of the Ball above the Surface of the Water, that so the Wind can have no power on it. And after having measured a Length of 15 or 20 Feet of the Aqueduct, you may know by a Pendulum in what time the Ball of Wax will be carried that distance; and afterwards multiplying the Breadth of the Aqueduct or River by the height of the Water, and that Product by the space which the Ball of Wax has moved, this last Product will give all the Water passed, in the noted time, thro the Section of the River. Example; Suppose in an Aqueduct two Feet wide, and one Foot deep, a Ball of Wax moves, in 20 Seconds, 30 Feet, which will be one Foot and a half in a Second: But because the Water moves swifter at the Top than the Bottom, you must take but 20 Feet, which will be one Foot in a Second; the Product of one Foot deep, by 2 Feet broad is 2 Feet, which multiply'd by 20, the Length, gives 40 Cubic Feet, or 40 times 35 Pints of Water, which makes 1400 Pints in 20 Seconds; and if 20 Seconds give 1400 Pints, 60 Seconds will give 4200 Pints; and dividing 4200 by 14, which is the Number of Pints an Inch of Water gives, in a Minute or 60 Seconds, the Quotient 300 will be the Number of Inches which the Water of the Aqueduct furnishes.

Mr. *Mariotte*, who has learnedly wrote about the Motion of Water, is of opinion that Springs are nothing but Rain Water, which passing thro the Earth, meets with Hassock or Clay, which it cannot penetrate; and therefore is obliged to run along the Sides, and so form a Spring. For supporting this Hypothesis, he brings the following Experiment.

Having set a Cubic Vessel about a Foot high in a proper place to catch Rain-Water for several Years, he observed that the Water arose in the Vessel each Year, one with another, 18 Inches; but he thought it better to make it but 15 Inches: whence a Toise will receive in a Year 45 Cubic Feet of Water; for multiplying 36 Feet by 15 Inches, the Product will be 45 Cubic Feet.

The same Author likewise computes the Extent of Ground which supplies the River *Seine* with Water; and has found that the *Seine* is not the sixth part as big as it might be. He has again observed, that it has but 10 Inches of Descent in 1000 Toises over-against the *Invalids*. He saith likewise, that, according to this supposition, the greatest Spring of *Montmartre*, when it is most abounding, doth not furnish over and above Water, since the Ground overwhelming it ought to send Water thereto. Whence he concludes, that there is a great deal of Water lost in the Earth.

To know the Shock Water produces, Experience has shown that Water accelerates its Motion, according to the odd Numbers 1, 3, 5, 7, *&c.* that is, if in a fourth part of a Second it descends one Foot in a Pipe, it will descend 3 Feet in the next fourth of a Second.

The Quantities of Water spouting out thro equal holes made at the Bottoms of Reservatories, of different heights, are to each other in the subduplicate *Ratio* of the heights. The following Table shews the different Expences of Water at different heights.

A Table of the Expence of Water in a Minute, the Diameter of the Ajutage being three Lines in different Heights of a Reſervatory.

Heights of Reſervatories.	Feet.	Pints.	Expence of Water 3 Lines in Aju.
	6	9	
	9	11	
	12	14	
	18	16	
	25	19	
	30	21	
	40	24	
	52	28	

A Table of the Expence of Water thro different Ajutages at the ſame Height of the Reſervatory.

Diameters of different Ajutages.	Lines.	Pints.	Expence of Water.
	1	1	
	2	6	
	3	14	
	4	25	
	5	39	
	6	56	
	7	76	
	8	110	

A Table of the Height of Jets at different Heights of Reſervatories.

Heights of Jets.	Feet.	Pints.	Inches.	Heights of Reſervatories.
	6	5	1	
	10	10	4	
	20	21	4	
	30	33	0	
	40	45	4	
	50	58	4	
	60	72	0	
	70	86	4	

You may ſee by this Table, that an Ajutage, double another in Diameter, will expend four times the Water as that other will. Example; that of three Lines will expend in a Minute 14 Pints, and that of 6 Lines will expend 56 Pints. *Note*, The Ajutages muſt not be made Conical, but Cylindrical.

CHAP. IV.

Of the Conſtruction and Uſes of Inſtruments for Gunnery.

Conſtruction of the Callipers.

Fig. O. THIS Inſtrument is made of two Branches of Braſs, about ſix or 7 Inches long when ſhut, each Branch being four Lines broad, and three in thickneſs. The Motion of the Head thereof is like that of the Head of a two-Foot Rule, and the ends of the Branches are bent inwards, and furniſhed with Steel at the Extremes.

There is a kind of Tongue faſtened to one of the Branches, whoſe Motion is like that of the Head, for raiſing or lowering it, that ſo its end, which ought to be very thin, may be put into Notches made in the other Branch, on the inſide of which are marked the Diameters anſwerable to the Weights of Iron Bullets, in this manner: Having gotten a Rule, on which are denoted the Diviſions of the Weights, and the Bores of Pieces (the Method of dividing of which will be ſhown in ſpeaking of the next Inſtrument) open the Callipers, ſo that the inward ends may anſwer to the diſtance of each Point of the Diviſions ſhewing the weights of Bullets: And then make a Notch at each opening with a triangular File, that ſo the end of the Tongue entering into each of theſe Notches, may fix the opening of the Branches exactly to each Number of the Weights of Bullets. We commonly make Notches for the Diameters of Bullets weighing from one fourth of a Pound to 48 Pounds, and ſometimes to 64 Pounds. And then Lines muſt be drawn upon the ſurface of this Branch againſt the Notches, upon which muſt be ſet the Correſpondent Numbers denoting the Pounds.

The Uſe of this Inſtrument is eaſy, for you need but apply the two ends of the Branches to the Diameter of the Bullet to be meaſured; and then the Tongue being put in a convenient Notch, will ſhow the weight of the Bullet.

There ought always to be a certain Proportion obſerved in the breadth of the Points of this Inſtrument; ſo that making an Angle (as the Figure ſhews) at each opening, the inſide may give the weight of Bullets, and the outſide the Bores of Pieces; that is, that applying the outward ends of thoſe Points to the Diameter of the Mouths of Cannon, the Tongue, being placed in the proper Notch, may ſhow the weights of Bullets proper for them.

Conſtruction of the Gunners Square.

Fig. P. This Square ſerves to elevate or lower Cannons or Mortars, according to the Places they are to be levelled at, and is made of Braſs, one Branch of which is about a Foot long, 8 Lines broad, and one Line in thickneſs; the other Branch is 4 Inches long, and of the ſame Length and Breadth as the former. Between theſe Branches there is a Quadrant divided into 90 Deg. beginning from the ſhorteſt Branch, furniſhed with a Thread and Plummet.

The

The Use of this Instrument is easy, for there is no more to do but to place the longest Branch in the Mouth of the Cannon or Mortar, and elevate or lower it, till the Thread cuts the Degrees necessary to hit a proposed Object.

There are likewise very often denoted, upon one of the Surfaces of the longest Branch, the Division of Diameters and Weights of Iron Bullets, as also the Bores of Pieces.

The making of this Division is founded upon one or two Experiments, in examining, with all possible Exactness, the Diameter of a Bullet, whose Weight is very exactly known. For Example, having found that a Bullet, weighing four Pounds, is three Inches in Diameter, it will be easy to make a Table of the Weights and Diameters of any other Bullets; because, *per Prop.* 18. *lib.* 12. *Eucl.* Bullets are to one another as the Cubes of their Diameters; from whence it follows, that the Diameters are as the Cube Roots of Numbers, expressing their Weights.

Now having found, by Experience, that a Bullet, weighing four Pounds, is three Inches in Diameter; if the Diameter of a Bullet weighing 32 Pounds be required, say, by the Rule of Three, As 4 is to 32, so is 27, the Cube of 3, to a fourth Number, which will be 216; whose Cube Root, 6 Inches, will be the Diameter of a Bullet weighing 32 Pounds.

Or otherwise, seek the Cube Root of these two Numbers 4 and 32, or 1 and 8, which are in the same Proportions, and you will find 1 is to 2, as 3 is to 6, which is the same as before.

But since all Numbers have not exact Roots, the Table of homologous Sides of similar Solids (in the Treatise of the Sector) may be used. If now, by help of that Table, the Diameter of an Iron Bullet, weighing 64 Pounds, be required, form a Rule of Three, whose first Term is 397, the Side of the fourth Solid; the second 3 Inches, or 36 Lines, the Diameter of the Bullet weighing four Pounds; and the third Term 1000, which is the Side of the 64th Solid: the Rule being finished, you will have 90 $\frac{3}{4}$ Lines for the Diameter of a Bullet weighing 64 Pounds. Afterwards to facilitate the Operations of other Rules of Three, always take, for the first Term, the Number 1000, for the second 90 $\frac{3}{4}$ Lines, and for the third the Number found in the Table, over against the Number expressing the Weight of the Bullet. As to find the Diameter of a Bullet weighing 24 Pounds, say, As 1000 is to 90 $\frac{3}{4}$ Lines, so is 721, to 65 Lines, which is 5 Inches and 5 Lines for the Diameter sought. By this Method the following Table is calculated.

A TABLE, *containing the Weights and Diameters of Iron Bullets, and the Bores of the most common Pieces used in the Artillery.*

Weights of Bullets. Pounds.	*Diameters.* Inches.	Lines.	*Bores of Pieces.*	Inches.	Lines.
$\frac{1}{4}$	1	2 $\frac{1}{4}$	$\frac{1}{4}$	1	3
$\frac{1}{2}$	1	6	$\frac{1}{2}$	1	6 $\frac{3}{4}$
1	1	10 $\frac{5}{8}$	1	1	11 $\frac{5}{8}$
2	2	4 $\frac{1}{2}$	2	2	5 $\frac{3}{4}$
3	2	8 $\frac{3}{4}$	3	2	10
4	3	0	4	3	1 $\frac{1}{4}$
5	3	2 $\frac{3}{4}$	5	3	4 $\frac{1}{4}$
6	3	5	6	3	6 $\frac{7}{8}$
7	3	7 $\frac{1}{4}$	7	3	9 $\frac{1}{8}$
8	3	9 $\frac{3}{8}$	8	3	11 $\frac{1}{8}$
9	3	11	9	4	1 $\frac{1}{4}$
10	4	$\frac{3}{4}$	10	4	2 $\frac{3}{4}$
12	4	3 $\frac{3}{4}$	12	4	5 $\frac{3}{4}$
16	4	9	16	4	11 $\frac{1}{2}$
18	4	11 $\frac{1}{3}$	18	5	1 $\frac{2}{3}$
20	5	1 $\frac{1}{2}$	20	5	4
24	5	5	24	5	8
27	5	8 $\frac{7}{8}$	27	5	10 $\frac{2}{3}$
30	5	10 $\frac{1}{2}$	30	6	1 $\frac{1}{2}$
33	6	$\frac{3}{4}$	33	6	3 $\frac{1}{2}$
36	6	2 $\frac{3}{4}$	36	6	5 $\frac{3}{4}$
40	6	5 $\frac{1}{2}$	40	6	8 $\frac{1}{2}$
48	6	10	48	7	1 $\frac{3}{4}$
50	6	11 $\frac{1}{2}$	50	7	2 $\frac{3}{4}$
64	7	6 $\frac{3}{4}$	64	7	10 $\frac{1}{4}$

Of the Curved-Pointed Compasses.

These Compasses do not at all differ in Construction from the others, of which we have already spoken, excepting only that the Points may be taken off, and curved ones put on, which Fig. Q.

which ſerve to take the Diameters of Bullets, and then to find their Weights, by applying the Diameters on the Diviſions of the before-mentioned Rule. But when you would know the Bores of Pieces, the curve Points muſt be taken off, and the ſtrait ones put on, with which the Diameters of the Mouths of Cannon muſt be taken, and afterwards they muſt be applied to the Line of the Bores of Pieces, which is alſo ſet down upon the aforeſaid Rule; by which means the Weights of the Bullets, proper for the propoſed Cannon, may be found.

Conſtruction of an Inſtrument to level Cannon and Mortars.

Fig. R. This Inſtrument is made of a Triangular Braſs Plate, about four Inches high, at the Bottom of which is a Portion of a Circle, divided into 45 Degrees; which Number is ſufficient for the higheſt Elevation of Cannon or Mortars, and for giving Shot the greateſt Range, as hereafter will be explained. There is a Piece of Braſs ſcrewed on the Center of this Portion of a Circle, by which means it may be fixed or movable, according to Neceſſity.

The End of this Piece of Braſs muſt be made ſo, as to ſerve for a Plummet and Index, in order to ſhew the Degrees of different Elevations of Pieces of Artillery. This Inſtrument hath alſo a Braſs Foot to ſet upon Cannon or Mortars, ſo that when the Pieces of Cannon or Mortar are horizontal, the whole Inſtrument will be perpendicular.

The Uſe of this Inſtrument is very eaſy; for place the Foot thereof upon the Piece to be elevated, in ſuch manner that the Point of the Plummet may fall upon a convenable Degree, and this is what we call levelling of a Piece.

Of the Artillery Foot-Level.

Fig. S. The Inſtrument S is called a Foot-Level, and we have already ſpoken of its Conſtruction; but when it is uſed in Gunnery, the Tongue, ſerving to keep it at right Angles, is divided into 90 Degrees, or rather into twice 45 Degrees from the middle. The Thread, carrying the Plummet, is hung in the Center of the aforeſaid Diviſion, and the two Ends of the Branches are hollowed, ſo that the Plummet may fall perpendicular upon the middle of the Tongue, when the Inſtrument is placed level.

To uſe it, place the two Ends upon the Piece of Artillery, which may be raiſed to a propoſed Height, by means of the Plummet, whoſe Thread will give the Degrees.

Upon the Surface of the Branches of this Square, which opens quite ſtrait like a Rule, are ſet down the Weights and Diameters of Bullets, and alſo the Bores of Pieces, as we have before explained in ſpeaking of the Gunner's Square.

Fig. T. The Inſtrument T is likewiſe for levelling Pieces of Artillery, being almoſt like R, except only the Piece, on which are the Diviſions of Degrees, is movable, by means of a round Rivet: that is, the Portion of the Circle (or Limb) may be turned up and adjuſted to the Branch, ſo that the Inſtrument takes up leſs room, and is eaſier put in a Caſe. The Figure thereof is enough to ſhew its Conſtruction, and its Uſes are the ſame as thoſe of the precedent Inſtrument.

Explanation of the Effects of Cannon and Mortars.

Fig. V. The Figure V repreſents a Mortar upon its Carriage, elevated and diſpoſed for throwing a Bomb into a Citadel, and the Curve-Line repreſents the Path of the Bomb thro the Air, from the Mouth of the Piece to its Fall. This Curve, according to Geometricians, is a Parabolic Line, becauſe the Properties of the Parabola agree with it; for the Motion of the Bomb is compoſed of two Motions, one of which is equal and uniform, which the Fire of the Powder gives it, and the other is an uniform accelerate Motion, communicated to it by its proper Gravity. There ariſes, from the Compoſition of theſe two Forces, the ſame Proportion, as there is between the Portions of the Axis and the Ordinates of a Parabola; as is very well demonſtrated by M. *Blondel*, in his Book, entitled, *The Art of throwing Bombs.*

Maltus, an *Engliſh* Engineer, was the firſt that put Bombs in practice in *France*, in the Year 1634. all his Knowledge was purely experimental; he did not, in the leaſt, know the Nature of the Curve they deſcribe in their Paſſage thro the Air, nor their Ranges, according to different Elevations of Mortars, which he could not level but tentively, by the Eſtimation he made of the Diſtance of the Place he would throw the Bomb to; according to which he gave his Piece a greater or leſs Elevation, ſeeing whether the firſt Ranges were juſt or not, in order to lower his Mortar, if the Range was too little; or raiſe it, if it was too great; uſing, for that effect, a Square and Plummet, almoſt like that of which we have already ſpoken.

The greateſt Part of Officers, which have ſerved the Batteries of Mortars ſince *Maltus*'s time, have uſed his Elevations; they know, by Experience, nearly the Elevation of a Mortar to throw a Bomb to a given Diſtance, and augment or diminiſh this Elevation in proportion, as the Bomb is found to fall beyond or ſhort of the Diſtance of the Place it is required to be thrown in.

Yet there are certain Rules, founded upon Geometry, for finding the different Ranges, not only of Bombs, but likewiſe of Cannon, in all the ſorts of Elevations; for the Line, deſcribed in the Air by a Bullet ſhot from a Cannon, is alſo a Parabola in all Projections, not only oblique ones, but right ones, as the Figure W ſhews.

A Bullet going out of a Piece, will never proceed in a ſtraight Line towards the Place it is levelled at, but will riſe up from its Line of Direction the moment after it is out of the Mouth of the Piece. For the Grains of Powder nigheſt the Breech, taking fire firſt, preſs forward, by their precipitated Motion, not only the Bullet but likewiſe thoſe Grains of Powder which follow the Bullet along the Bottom of the Piece; where ſucceſſively taking fire, they ſtrike as it were the Bullet under with, which, becauſe of a neceſſary Vent, has not the ſame Diameter as the Diameter of the Bore; and ſo inſenſibly raiſe the Bullet towards the upper Edge of the Mouth of the Piece, againſt which it ſo rubs in going out, that Pieces very much uſed, and whoſe Metal is ſoft, are obſerved to have a conſiderable Canal there, gradually dug by the Friction of Bullets. Thus the Bullet going from the Cannon, as from the Point E, raiſes itſelf to the Vertex of the Parabola G, after which it deſcends by a mixed Motion towards B.

Ranges made from an Elevation of 45 Deg. are the greateſt, and thoſe made from Elevations equally diſtant from 45 Deg. are equal; that is, a Piece of Cannon, or a Mortar, levell'd to the 40th Deg. will throw a Bullet, or Bomb, the ſame diſtance, as when they are elevated to the 50th Degree; and as many at 30 as 60, and ſo of others, as appears in Fig. X. Fig. X.

The firſt who reaſoned well upon this Matter, was *Galilæus*, chief Ingineer to the Great Duke of *Tuſcany*, and after him *Torricellius* his Succeſſor.

They have ſhewn, that to find the different Ranges of a Piece of Artillery in all Elevations, we muſt, before all things, make a very exact Experiment in firing off a Piece of Cannon or Mortar, at an Angle well known, and meaſuring the Range made, with all the exactneſs poſſible: for by one Experiment well made, we may come to the Knowledge of all the others, in the following manner.

To find the Range of a Piece at any other Elevation required, ſay, As the Sine of double the Angle under which the Experiment was made, is to the Sine of double the Angle of an Elevation propoſed, ſo is the Range known by Experiment, to another.

As ſuppoſe, it is found by Experiment that the Range of a Piece elevated to 30 Deg. is 1000 Toiſes: to find the Range of the ſame Piece with the ſame Charge, when it is elevated to 45 Deg. you muſt take the Sine of 60 Degrees, the double of 30, and make it the firſt Term of the Rule of Three; the ſecond Term muſt be the Sine of 90, double 45; and the third the given Range 1000: Then the fourth Term of the Rule will be found 1155, the Range of the Piece at 45 Degrees of Elevation.

If the Angle of Elevation propoſed be greater than 45 Deg. there is no need of doubling it for having the Sine as the Rule directs; but inſtead of that, you muſt take the Sine of double its Complement to 90 Degrees: As, ſuppoſe the Elevation of a Piece be 50 Degrees, the Sine of 80 Degrees, the double of 40 Deg. muſt be taken.

But if a determinate Diſtance to which a Shot is to be caſt, is given, (provided that Diſtance be not greater than the greateſt Range at 45 Deg. of Elevation) and the Angle of Elevation to produce the propoſed Effect be required; as ſuppoſe the Elevation of a Cannon or Mortar is required to caſt a Shot 800 Toiſes; the Range found by Experiment muſt be the firſt Term in the Rule of Three, as for Example 1000 Toiſes; the propoſed Diſtance: 800 Toiſes, muſt be the ſecond Term; and the Sine of 60 Degrees, the third Term. The fourth Term being found, is the Sine of 43 Deg. 52 Min. whoſe half 21 Deg. 56 Min. is the Angle of Elevation the Piece muſt have, to produce the propoſed Effect; and if 21 Deg. 56 Min. be taken from 90 Deg. you will have 68 Deg. 4 Min. for the other Elevation of the Piece, with which alſo the ſame Effect will be produced.

For greater Facility, and avoiding the trouble of finding the Sines of double the Angles of propoſed Elevations, *Galilæus* and *Torricellius* have made the following Table, in which the Sines of the Angles ſought are immediately ſeen.

A TABLE *of Sines for the Ranges of Bombs.*

Degrees.	*Degrees.*	*Ranges.*	*Degrees.*	*Degrees.*	*Ranges.*
90	0	0	0	0	0
89	1	349	66	24	7431
88	2	698	65	25	7660
87	3	1045	64	26	7880
86	4	1392	63	27	8090
85	5	1736	62	28	8290
84	6	2709	61	29	8480
83	7	2419	60	30	8660
82	8	2556	59	31	8829
81	9	3090	58	32	8988
80	10	3420	57	33	9135
79	11	3746	56	34	9272
78	12	4067	55	35	9397
77	13	4384	54	36	9511
76	14	4695	53	37	9613
75	15	5000	52	38	9703
74	16	5299	51	39	9781
73	17	5592	50	40	9848
72	18	5870	49	41	9903
71	19	6157	48	42	9945
70	20	6428	47	43	9976
69	21	6691	46	44	9994
68	22	6947	45	45	10000
67	23	7193			

The Uſe of this Table is thus: Suppoſe it be known by experience, that a Mortar elevated 15 Degrees, charged with three Pounds of Powder, throws a Bomb at the diſtance of 350 Toiſes, and it is required with the ſame Charge to caſt a Bomb 100 Toiſes further; ſeek in the Table the Number anſwering to 15 Degrees, and you will find 5000. Then form a Rule of Three, by ſaying, As 350 is to 450, ſo is 5000 to a fourth Number, which will be 6428. Find this Number, or the nigheſt approaching to it, in the Table, and you will find it next to 20 Deg. or 70 Deg. which will produce the required Effect, and ſo of others.

Of the Conſtruction and Uſe of the Engliſh Callipers.

Fig. Y. THESE Callipers or Gunners Compaſſes, conſiſt of two long thin Pieces of Braſs, join'd together by a Rivet in ſuch a manner, that one may move quite round the other. The Head or End of one of theſe Pieces is cut Circular, and the Head of the other Semi-circular, the Center of which being the Center of the Rivet. The length of each of thoſe Pieces from the Center of the Rivet is ſix Inches; ſo that when the Callipers are quite opened, they are a Foot long.

One half of the Circumference of the Circular Head, is divided into every 2 Degrees, every tenth of which are numbered. And on part of the other half, beginning from the Diameter of the Semi-circle, when the Points of the Callipers are cloſe together, are Diviſions from 1 to 10, each of which are likewiſe ſubdivided into four parts. The Uſe of theſe Diviſions and Subdiviſions, is, that when you have taken the Diameter of any round thing, as a Cannon-Ball, not exceeding 10 Inches, the Diameter of the Semi-circle will, amongſt thoſe Diviſions, give the Length of that Diameter taken between the Points of the Calippers in Inches and 4th Parts.

From this Uſe, it is manifeſt how the aforeſaid Diviſions for Inches may be eaſily made: For, firſt, ſet the Points of the Callipers together, and then make a Mark for the beginning of the Diviſions; then open the Points one fourth of an Inch, and where the Diameter of the Semi-circle cuts the Circumference, make a Mark for one fourth of an Inch. Then open the Points half an Inch, and where the Diameter of the Semi-circle cuts the Circumference, make another Mark for half an Inch. In this manner proceed for all the other Subdiviſions and Diviſions to Ten.

Upon

Upon one of the Branches, on the ſame ſide the Callipers, are Firſt, half a Foot or ſix Inches each, ſubdivided into ten Parts: Secondly, a Scale of unequal Diviſions beginning at two, and ending at ten, each of which are ſubdivided into four Parts. The Conſtruction of this Scale of Lines will be very evident, when its Uſe is ſhown, which is thus: If you have a mind to find how many Inches, under ſo, the Diameter of any Concave, as the Diameter of the Bore of any Piece of Ordnance is in length, you muſt open the Branches of the Callipers, ſo that the two Points may be outwards; then taking the Diameter between the ſaid Points, ſee what Diviſion or Subdiviſion, the outward Edge of the Branch with the Semi-circular Head, cuts on the aforeſaid Scale of Lines, and that will be the Number of Inches, or Parts, the Diameter of the Bore of the Piece is in length. Therefore the Diviſions on this Scale may be made in the ſame manner as I have before directed, in ſhowing how to make the Diviſions for finding the Diameters of round Convex Bodies.

Thirdly, The two other Scales of Lines on the ſame Face of the ſame Branch, ſhew when the Diameter of the Bore of a Piece of Cannon is taken with the Points of the Callipers outward, the Name of the Piece, whether Iron or Braſs, that is, the Weight of the Bullets they carry, or ſuch and ſuch a Pounder, from 42 Pounds to 1. The Conſtruction of theſe Scales are from experimental Tables in Gunnery.

On the other Branch, the ſame ſide of the Callipers, is, Firſt, ſix Inches, every of which is ſubdivided into 10 Parts. Secondly, a Table ſhewing the Weight of a Cubic Foot of Gold, Quick-ſilver, Lead, Silver, Copper, Iron, Tin, *Purbec*-Stone, Chryſtal, Brimſtone, Water, Wax, Oil and dry Wood.

On the other ſide of the Callipers, is a Line of Chords to about three Inches Radius, and Fig. Z. a Line of Lines on both Branches, the ſame as on the Sector.

There is alſo a Table of the Names of the following Species of Ordnance, *viz.* a Falconet, a Falcon, a Three-Pounder, a Minion, a Sacker, a Six-Pounder, an Eight-Pounder, a Demi-culverin, a Twelve-Pounder, a Whole-Culverin, a Twenty-four-Pounder, a Demi-Cannon, Baſtard-Cannon, and a Whole-Cannon. Under theſe are the Quantities of Powder neceſſary for each of their Proofs, and alſo for their Service.

Upon the ſame Face is a Hand graved, and a Right Line drawn from the Finger towards the Center of the Rivet. Which Right Line ſhews, by cutting certain Diviſions made on the Circle, the Weight of Iron-ſhot, when the Diameters is taken with the Points of the Callipers, if they are of the following Weights, *viz.* 42, 32, 24, 18, 12, 9, 6, 4, 3, 2, 1, $1\frac{1}{2}$, 1, Pounds. Theſe Figures are not all ſet to the Diviſions on the Circumference, for avoiding Confuſion. The aforeſaid Diviſions on the Circumference may be thus made: Firſt, When the Points of the Callipers are cloſe, continue the Line drawn from the Finger on the Limb, to repreſent the beginning of the Diviſions. Now becauſe from experience it is found, that an Iron Ball or Globe weighing one Pound is 1.8 of an Inch, open the Callipers, ſo that the diſtance between the two Points may be 1.8 of an Inch; and then, where the Line drawn from the Finger cuts the Circumference, make a Mark for the Diviſion 1. Again, to find where the Diviſion 1.5 muſt be, ſay, As 1 is to the Cube of 1.8, ſo is 1.5 to the Cube of the Diameter of an Iron Ball weighing 1.5 Pounds, whoſe Root extracted will give 2.23 Inches. Therefore open the Points of the Callipers, ſo that they may be 2.23 Inches diſtant from each other; and then, where the Line drawn from the Finger cuts the Circumference, make a Mark for the Diviſion $1\frac{1}{2}$. The Reaſon of this is, becauſe the Weights of Homogeneous Bodies, are to each other as their Magnitudes; and the Magnitudes of Globes and Spheres, are to each other as the Cubes of their Diameters.

Proceed in the aforeſaid manner, in always making 1 the firſt Term of the Rule of Three, and the Cube of 1.8 the ſecond, *&c.* and all the Diviſions will be had.

Upon the Circle or Head, on the ſame ſide of the Callipers, are graved ſeveral Geometrical Figures, with Numbers ſet thereto. There is a Cube whoſe ſide is ſuppoſed to be 1 Foot or 12 Inches, and a Pyramid of the ſame Baſe and Altitude over it: On the ſide of the Cube is grav'd 470, ſignifying that a Cubic Foot of Iron weighs 470 Pounds; and on the Pyramid is graved $156\frac{2}{3}$, ſignifying that the Weight of it is ſo many Pounds.

The next is a Sphere, ſuppoſed to be inſcribed in a Cube of the ſame Dimenſions, as the former Cube, in which is writ $246\frac{1}{4}$, which is the Weight of that Sphere of Iron. The next is a Cylinder, the Diameter and Altitude of which is equal to the ſide of the aforeſaid Cube, and a Cone over it, of the ſame Baſe and Altitude; there is ſet to the Cylinder $369\frac{3}{4}$, ſignifying, that a Cylinder of Iron of that Bigneſs, weighs $369\frac{3}{4}$, and to the Cone $121\frac{7}{100}$, ſignifying, that a Cone of Iron of that Bigneſs weighs $121\frac{7}{100}$ Pounds.

The next is a Cube inſcribed in a Sphere of the ſame Dimenſions as the aforeſaid Sphere. There is ſet to it the Number $90\frac{1}{2}$, ſignifying, that a Cube of Iron inſcribed in the ſaid Sphere, weighs $90\frac{1}{2}$ Pounds.

The next is a Circle inſcribed in a Square, and a Square in that Circle, and again a Circle in the latter Square. There is ſet thereto the Numbers 28, 14, 22 and 14, ſignifying, that if the Area of the outward Square is 28, the Area of its inſcribed Circle is 22, and the Area of the Square inſcribed in the Circle 14, and the Area of the Circle inſcribed in the latter Square 11.

The next and laſt, is a Circle croſſed with two Diameters at Right Angles, having in it the Numbers 7, 22, 113 and 355; the two former of which repreſent the Proportion of the Diameter of a Circle to its Circumference; and the two latter alſo the Proportion of the Diameter to the Circumference. But ſomething nearer the Truth.

I have already, as it were, ſhewn the Uſes of this Inſtrument; but only of the Degrees on the Head, which is to take the Quantity of an Angle, the manner of doing which is eaſy: For if the Angle be an inward Angle, as the Corner of a Room, *&c.* apply the two outward Edges of the Branches to the Walls or Planes forming the Angles, and then the Degrees cut by the Diameter of the Semi-circle, will ſhew the Quantity of the Angle ſought. But if the Angle be an outward Angle, as the Corner of a Houſe, *&c.* you muſt open the Branches till the two Points of the Callipers are outwards; and then apply the ſtraight Edges of the Branches to the Planes, or Walls, and the Degrees cut by the Diameter of the Semi-circle, will be the Quantity of the Angle ſought, reckoning from 180 towards the Right Hand.

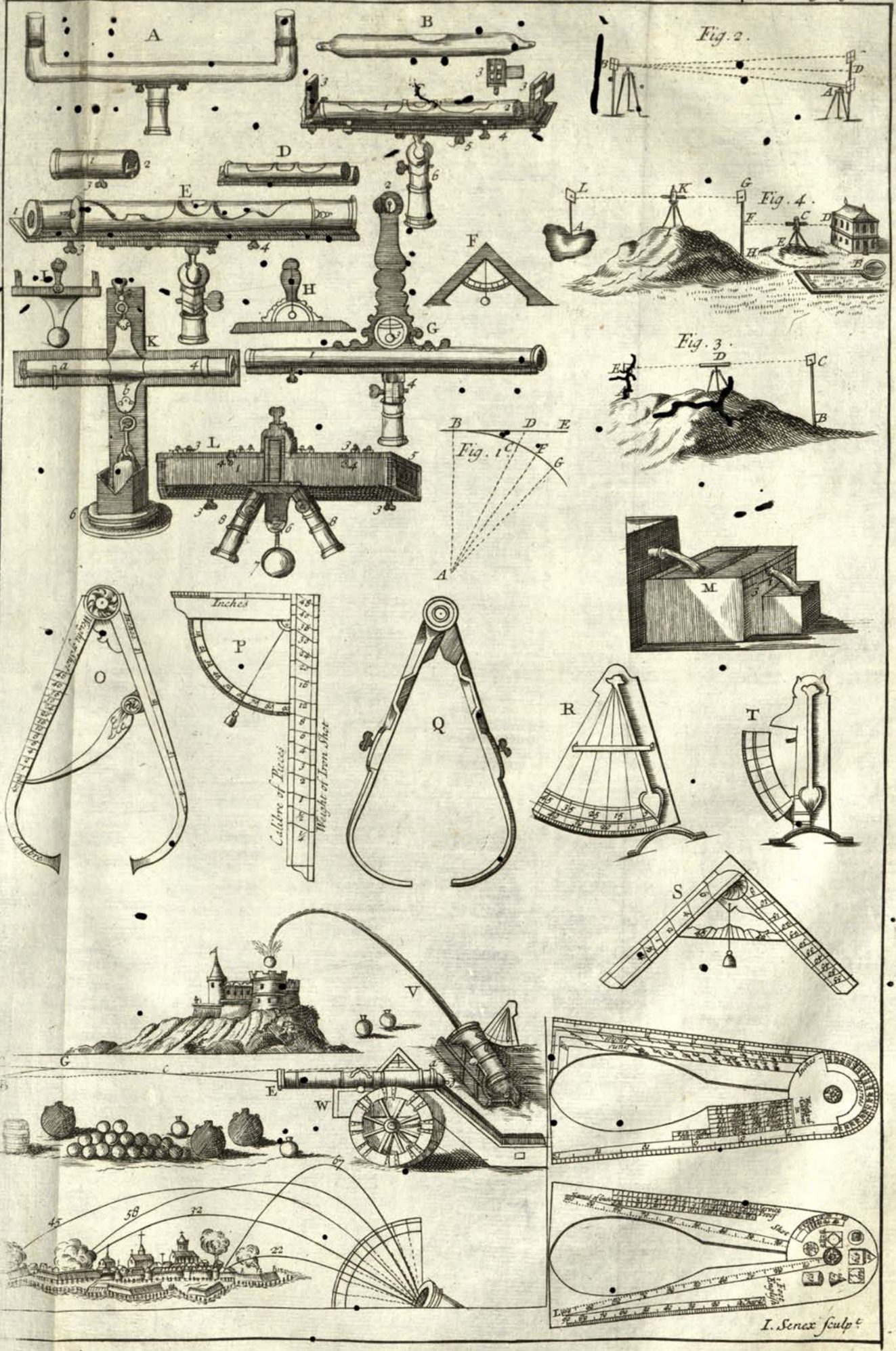
A
B
D
E
F
H
K
L
G
Fig. 1
Fig. 2.
Fig. 3.
Fig. 4.
M
O
P
Q
R
S
T
V
W
Inches
Calibre of Pieces
Weight of Iron Shot
I. Senex sculp.t

BOOK VI.

Of the Conſtruction and Uſes of Aſtronomical Inſtruments.

Taken from the Aſtronomical Tables of M. de la Hire, *and the Obſervations of the Academy of Sciences.*

CHAP. I.

Of the Conſtruction and Uſes of the Aſtronomical Quadrant.

THE Quadrants uſed by Aſtronomers for Celeſtial Obſervations, are uſually three Feet, or three Feet and a half (of *Paris*) Radius, that ſo they may be eaſily managed and carried from Place to Place. Their Limbs are divided into Degrees and Minutes, that ſo Obſervations made with them may be very exact.

This Inſtrument is compoſed of ſeveral pretty thick Iron or Braſs Rules, *Plate 16.* whoſe Breadths ought to be parallel to its Plane. There are moreover other Fig. 1. Iron or Braſs Rules, ſo adjuſted and joined behind the former ones, that their Breadths are perpendicular to the Plane of the Quadrant. Theſe Rules are joined together by Screws, by means of which the whole Conjunction of the Inſtrument is made, which ought to be very ſtrait every way, firm, and pretty weighty. The Limb is likewiſe ſtrengthen'd with a curved Braſs, or Iron Ruler. There is a thick ſtrong circular Blade placed in the Center, ſerving for the Uſes hereafter mentioned; which circular Blade and the Limb muſt be raiſed ſomething higher than the Plane of the Inſtrument, both of which muſt be covered with well-poliſhed thin Pieces of Braſs. But you muſt take great care that the Surfaces of theſe Pieces of Braſs be both in the ſame Plane.

The aforeſaid circular Iron Blade in the Center muſt have a round Hole in the middle thereof, about $\frac{1}{3}$ of an Inch in Diameter, in which is placed a well-turned Braſs Cylinder, raiſed ſomething above the central thin Piece of Braſs.

This Cylinder, which is repreſented in Figure 2, hath the Point of a very fine Needle ad- Fig. 2. juſted in the Center of its Baſe, which is ſupported in going into a little Hole in the Center of the Baſe, and by lying along a ſemicircular Cavity, and is kept therein by means of a little Spring preſſing againſt it; ſo that when the Needle is taken away, and we have a mind to put it there again, it may exactly be placed in the little Hole in the Center of the ſaid Cylinder. This little Hole ought to be no bigger than a Hair, but it muſt be ſomething deep, that ſo the Point of the Needle may go far enough into it, that at the ſhaking of the Quadrant it may not come out. At the Point of this Needle is hung a Hair, by means of a Ring made with the ſame Hair big enough, for fear leſt the Knot of the Ring ſhould touch the central Plate, and the Motion of the Hair be diſturbed. *Note*, The Baſe of the central Cylinder A, repreſented in this Figure, muſt be ſuch, that the Ring of the Hair, hung

on the Point of the Needle, may not touch the ſaid Baſe otherwiſe than in its Center, when there is a Plummet hung to the End of the Hair, of about half an Ounce in weight.

The Conſtruction of this central Cylinder ought to be ſuch, that it may be taken away and preſerved, and another placed inſtead thereof, of the ſame Thickneſs therewith, but ſomething longer; which coming out beyond the central Blade, ſuſtains the Rule of the Inſtrument, in ſuch manner as we are going to explain.

There is moreover, at the central Braſs Blade, which covers the Iron one, a plane Ring A, turning about the Center, but not touching the central Cylinder; in ſuch manner, that the outward Surface thereof is even with the Surface of the ſaid Braſs Blade. Upon this Ring is faſtened, with two Screws, a flat Tube M, which moves freely along with the Hair and Plummet, which it covers, and ſo preſerves it from the Wind when the Inſtrument is uſing.

This Tube carries a Glaſs placed againſt the Diviſions of the Limb of the Quadrant, in order to ſee what Point of Diviſion the Hair falls upon. Behind and nigh to the Center of Gravity of the Quadrant, is firmly fixed, with three or four Screws, to the Rules of the Inſtrument, the Iron Cylinder I, whoſe Length is 8 Inches, and Diameter of its Baſe two Inches. This Cylinder being perpendicular to the Plane of the Quadrant, may be called its Axis.

Now becauſe the principal Uſe of this Inſtrument is for taking the Altitudes of the Sun or Stars, it muſt be ſo ordered, that its Plane may be eaſily placed in a vertical Situation; therefore an Iron Ruler M N muſt be prepared, whoſe Thickneſs is three Lines, Length eight Inches, and Breadth one Inch, or thereabouts. On one Side of this Ruler are adjuſted two Iron Rings Z Z, open a-top with Ears, each of which has a Screw to draw the Ears cloſer together, which have a Spring. The Bigneſs of theſe Rings is nearly equal to the Thickneſs of the Cylinder I, or Axis of the Quadrant, which being put thro them, is made faſt with the Screws; ſo that the Axis and Quadrant, which it is fixed to, may remain firm in any Poſition the Quadrant is put into.

On the other Side of the ſaid Ruler M N is ſoldered an Iron Cylinder O, of ſuch a Length and Breadth, as to go into the Tube Q, of which we are going to ſpeak.

Now when the Inſtrument is to be placed ſo, that its Plane may be horizontal, for uſing an Index or moveable Arm to take the Diſtances of Stars or Places upon Earth, the Cylinder I. muſt be put into the Tube Q, by which means the Quadrant may be eaſily turned to what part you pleaſe.

Fig. 5. The Foot, or Support of the whole Inſtrument, is commonly compoſed of an Iron Tube Q; whoſe upper Part is capable of containing the Cylinder O, and its lower Part goes thro the middle of an Iron Croſs, and is faſtened in it by four Iron Arms, at the four Ends of which Croſs are four great Screws, to raiſe or lower the Quadrant, and put it in a convenient Situation. But Monſieur *de la Hire* propoſes a Triangular Support in his Tables, which is compoſed of an Iron or Braſs Tube, big enough to contain the Cylinder O, faſtened with two Screws to three Iron Rulers R S, bent towards their Tops, and of a pretty good Thickneſs, which are adjuſted and well fixed to a Tee or double Square T X Y. The Screw V, in the middle of the Tube Q, is for fixing the Cylinder O, according to Neceſſity.

Now when the Meridian Altitudes of Stars are to be obſerved, the Ruler T Y ought to be placed in the Meridian Line, and of the three Screws T X Y, which ſuſtain the weight of the whole Inſtrument; that which is in X ſerves to lower the Plane of the Inſtrument, till it anſwers to the Plane of the Meridian, according as the Obſerver would have it; and the other two are for raiſing or lowering the Inſtrument by little and little, until the Plumb-Line falls upon the requiſite Altitude. But it often happens in turning the Screws that are in T and Y, that the Quadrant diſplaces itſelf from its true Poſition; whence, if the Defect be ſome Minutes, this may be remedied, by hanging a moveable Weight to the Back-ſide of the Branches of the Inſtrument, which may alter the Center of Gravity, as likewiſe change the Inclination of the Quadrant; for the Rulers compoſing the Foot are not entirely free from Elaſticity. Now the nigher to the Foot the Place of Suſpenſion of the Weight is, the leſs Force will it have to ſhake the Inſtrument. *Note*, The Height of the Foot is commonly four Feet and a half, or thereabouts, and the ſame Uſe is equally made of the four Branch Support.

The Diviſions on the Limb of this Quadrant ought to be made with great Care, that ſo Obſervations may thereby be exactly taken. Each Degree is divided into 60 Minutes, by means of 11 concentrick Circles, and 6 Diagonal right Lines, as in Figure 6 may be ſeen. Theſe Diagonal Diſtances are equal between themſelves, but thoſe of the Concentrick Circles are unequal; yet this Inequality is not ſenſible, if the Radius of the Quadrant be three Feet, and the Diſtance between the two outmoſt Concentrick Circles be one Inch; for if the Arc A E, of the outmoſt Circle be 10 Minutes, and there are drawn, from the Center C of the Quadrant, the Radii A D C, E B C, meeting the inner Concentrick Circle in the Points D, B, the Arc D B will be likewiſe 10 Minutes. *Note*, Figure 6 is ſuppoſed to be put upon the Limb of the Inſtrument, Figure 1.

Fig. 6.

But if the Right-lined Diagonals A B, D E, are drawn interſecting each other in the Point F; I ſay F is the middle Point of Diviſion thro which the middle Circle ought to paſs: For the Arcs A E, B D, which may be taken for ſtrait Lines, are to each other, as A F is to F B: for it is evident, that C A is to C B, as the Diviſions of the Baſe A B of the Right-lined Triangle A C B; but ſince C A is to C B as A E is to D B, therefore A E is to D B, as the Diviſions of the Baſe A B made by a Radius, biſecting the Angle A C B: and conſequently the Point F, before found in the Right-lined Diagonal A B, will be the middle Point of the Diviſions.

Now let us ſuppoſe, that A C is to C B, as 36 Inches is to 35; then A B is to A F, as 71 is to 36. Therefore if the breadth of one Inch, or 12 Lines, which is the ſuppoſed meaſure of A B, is divided into 71 equal Parts, the part A F will be 36 of them, which will be greater by half, or about $\frac{1}{71}$ of a Line, than half of A B, which is but $35\frac{1}{2}$. This Difference is of no conſequence, and may, without any ſenſible Error, be neglected in the Diviſion of the middle; and much more in the other Diviſions, where it is leſs.

Inſtead of making Right-lined Diagonals, we may make them Portions of Circles paſſing thro the Center of the Inſtrument, and the firſt and laſt Point of the ſame Diagonal; then we need but divide the firſt Circular Portion into ten equal Parts, and the exact Points will be had thro which the eleven Concentrick Circles muſt paſs.

The Radius of this firſt Portion may be eaſily found; and then if a thin Ruler be bent into the Curvature thereof, all the other Portions may be drawn by means of it, as we have already mentioned in ſpeaking of the Diviſions of Quadrants, Semicircles, &c.

Note, It will be proper to leave, at the Bottom of the Limb, the Points that were made for drawing every 10th Minute; for theſe will be a means to take the Correſpondent Altitudes of the Sun, Morning and Evening, much exacter than can be done by the Diagonals, becauſe of the Eſtimation thereby avoided. Moreover, there may be ſome fault in the Diagonals which there cannot be in the Points, if care be taken in making them: for it is difficult enough to draw the Diagonals exactly thro thoſe Points they ſhould paſs. For which reaſon, if a Micrometer be joined to the fixed Teleſcope of the Inſtrument, the Diagonals need not be uſed, and the aforeſaid Points will be ſufficient; ſince the Micrometer will give, by means of a moveable Hair, the Interval between the neareſt of one of the aforeſaid Points, at every 10th Minute, and the Plummet. And this is done by raiſing or lowering the moveable Hair above or below the horizontal Hair, 10 Minutes of a Degree, or a little more. The Chevalier *de Louville*, of the Academy of Sciences, hath ſatisfactorily uſed a Quadrant for his Obſervations, conſtructed in this manner.

We now come to ſpeak of Teleſcopes, and the Manner of finding the firſt Point of the Diviſions of the Limb of the Quadrant.

Theſe Teleſcopes have each two Glaſſes, one of which is the Object-Glaſs, placed towards the viſible Object, and near to the Center of the Quadrant; and the other is the Eye-Glaſs, placed at the other end of the Teleſcope, next to the Eye of the Obſerver.

The Object-Glaſs is firmly faſtened in an Iron Frame, which is fix'd with Screws about the Center of the Inſtrument. Near the Eye-Glaſs are placed two fine Hairs, croſſing each other at Right Angles, in an Iron Frame, to which they are faſtened with Wax upon a little piece of Braſs; ſo that the one is perpendicular to the Plane of the Inſtrument, and the other parallel thereto.

The Eye-Glaſs muſt be placed in a Tube, that ſo it may be moved backwards or forwards, according to different Sights; and the diſtance between the Object-Glaſs and Croſs-hairs, muſt be the ſaid Glaſs's Focal Length; that is, the Croſs-hairs muſt be placed in the Focus of the Object-Glaſs. Theſe Teleſcopes muſt be ſo diſpoſed, that the Surfaces of the Lenſes (as Planes) and the Planes in which are the Croſs-hairs, be parallel to each other, and perpendicular to Right Lines drawn thro the Centers of the Lenſes, and the Points wherein the Hairs croſs each other. Theſe Teleſcopes are adjuſted behind the Quadrant, that ſo the divided Braſs-Limb may not be incumbered by them.

Between the Frames ſuſtaining the Glaſſes, is a Braſs or Iron Tube, compoſed of two Parts, one of which is inchaſed in the other, that ſo they may eaſily be taken from between the Frames, by means of Ferrils keeping them together.

The Convex Eye-Lens muſt be brought nearer, or removed further from the Croſs-hairs, according to the diverſe Conſtitutions of Obſervators Eyes; that ſo diſtant Objects may be diſtinctly perceived, as likewiſe the Croſs-hairs. This Eye-Glaſs is placed in another little moveable Tube, the greateſt part of which lies concealed in another Tube, as may be ſeen in *Fig.* 7.

When the Eye-Glaſs wants cleanſing, or the Croſs-hairs are broken or diſorder'd, and others to be put in their place, the beforementioned Braſs or Iron Tube muſt be taken from between the Frames.

But the Conſtruction of the Eye-Glaſs will be much more convenient, if, inſtead of a Frame only, you uſe a little ſquare Box, about four Lines in thickneſs, whoſe two oppoſite Sides, which are parallel to the Limb of the Quadrant, have Grooves along them, in which may move a little Plate of a mean thickneſs, drilled thro the middle with a round hole of a convenient bigneſs. Fig. 7.

Upon

Upon the Surface of this Plate, repreſented by the Figure *a*, are continued out two Diameters of the aforeſaid hole, croſſing each other at Right Angles, one of which is parallel to the Limb, and the other perpendicular thereto, upon which are placed the Croſs-hairs. This Plate is very uſeful for moving the ſaid Croſs-hairs, ſtrained at Right Angles a-croſs the middle of the hole, backwards or forwards, according to neceſſity. And when the Hairs are placed as they ſhould be, the aforeſaid Plate is fixed to the Box with Wax, which ought to be furniſhed with a ſliding Cover, for keeping the Croſs-hairs from Accidents.

The inſide of the Tube ought to be blackened with the Smoke of Roſin, in order to preſerve the Eye from too ſtrong Rays which come from a luminous Object, that ſo the appearance thereof may be more perfect. *Note*, Inſtead of having Croſs-hairs in the beforementioned Box, a little piece of plain Glaſs may be uſed, having two fine Lines drawn upon it at Right Angles with the Point of a Diamond.

The Teleſcope being prepared and placed in a convenient Situation parallel to the Radius, or ſide of the Quadrant; the next thing to be done, is to find the firſt Point of the Diviſions of the Limb of the Quadrant, which is 90 Degrees diſtant from the Line of Collimation or Sight of the Teleſcope, or a Line parallel to it, paſſing thro the Center of the Quadrant. But, Firſt, it will be neceſſary to ſay ſomething concerning this Line of Collimation, or Sight, about which *Monſieur de la Hire* ſays, he had formerly a long Controverſy, with very celebrated and great Aſtronomers, who, for want of duly conſidering Dioptricks, maintained, that it is impoſſible to find a ſettled and conſtant Line of Collimation in theſe kind of Teleſcopes.

It is now manifeſt, that all the Rays proceeding from any one Point of an Object, after having paſſed thro the Glaſs Lens, will all concur in one and the ſame Point, which is called the Focus, provided that the Diſtance of the Radiating Point from the *Lens* be greater than the Semidiameter of either of the Convexities of the *Lens*, which here we ſuppoſe equal; that beſides, among the Rays coming from a Radiating Point, and falling upon the anterior Surface of the Glaſs, that which concurs with a Line paſſing thro the Centers of the Convexities, will ſuffer no Refraction at its going in or coming out of the Glaſs; therefore the Points of Objects that are in that Right Line, are repreſented in the ſame Line, which is called the Axis of the Optick Tube, and the Point of the Axis which is in the middle of the Glaſs's thickneſs, is called the Center of the *Lens*.

If the Right Line paſſing thro the Center of the *Lens*, and the Point where the Hairs croſs one another, agrees with the Axis of the ſaid Optick Tube, it will be the Line of Collimation of the Teleſcope; and an Object very diſtant, placed in the Axis produced, will appear in the ſame Point where the Hairs croſs one another: juſt as in common Indexes, where we take for the Line of Sight, the Right Line, that paſſing thro the ſlits of the Sights, tends to the Object. But altho it almoſt never happens in the Poſition of Teleſcopes, which we have eſtabliſhed, that the Right Line tending from the Object to the Point wherein the Hairs croſs, and whereat the Object is repreſented, coincides with the Optick Axis; nevertheleſs we ſhall not deſiſt finding that Line of Collimation tending from the Object to its Picture, repreſented in the Point wherein the Hairs croſs each other; which may be done in the following manner.

Fig. 8. Let X V be a Glaſs *Lens*, its Axis A C B, and its Center C; let F be the Point wherein the Hairs croſs one another without the Axis A C B. If from the Point F, which by Conſtruction is at the Focal Diſtance from the *Lens*, Rays paſs thro the Glaſs, they will ſuffer a Refraction at their entrance into the Glaſs, and a ſecond Refraction at their going out thereof; after which, they will continue their way parallel to one another. Now there is one of theſe Rays, namely, F E, which coming from the Point F, after the firſt Refraction in the Point E, paſſes thro the Center C; for after a ſecond Refraction at its going out of the Glaſs in the Point D, it will continue its way from D to O, parallel to F E, according to Dioptrick Rules. But all the Rays ſeparated at their going out of the Glaſs may be taken as parallel, if they tend to a very diſtant Point O, therefore they are alſo parallel to the Ray F E O, which is produced from the Object directly to the Point O; and it is this Right Line F E O, which we call the *Line of Collimation*, in the aforeſaid Poſition of Teleſcopes, and it will always remain the ſame, if the Situation of the Glaſſes be not changed, that is, if the *Lens* and the Croſs-hairs are in the ſame Poſition and Diſtance. The Object O being in one of the extreme Points of the Right Line F E O, will be repreſented in the Point F.

Note, The Diſtance between the principal Ray O D, falling from the Point O of the Object upon the *Lens*, and its refracted Ray E F, is always leſſer than the thickneſs of the ſaid *Lens* D E, which is inſenſible, and of no importance, in the Diſtance of a very diſtant Object, and the Diſtance of the parallel Rays O D, O E F, will be ſo much the leſs, as the *Lens* is more directly turned towards the Poſition of the Croſs-hairs.

We come now to ſhew how to find the firſt Point of the Diviſions of the Limb of the Quadrant, which is thus: Having fixed the Plane of the Quadrant in a vertical Poſition, by means of the Plumb-Line C D, direct the Teleſcope towards a very diſtant viſible Point, nigh to the Senſible Horizon, in reſpect of the Place where the Teleſcope of the Inſtrument is placed; which may be firſt known by marking the Point B upon the Limb, in the Radius C B, parallel to the Axis of the Tube, which may be nearly done; and by taking the Point D, diſtant from the Point B 90 Degrees: for when the Plumb-Line falls upon the Point D,

the

the Object appearing in the Point wherein the Hairs croſs one another, will be nigh to the Horizon; for the Senſible Horizon muſt be at Right Angles with the Plumb-Line C D. But ſince we are not yet certain whether the Teleſcope be perfectly Horizontal, the Inſtrument muſt be turned upſide down, ſo that the Point D may be above, and the Center below; but it is neceſſary in this Tranſpoſition, that the Line of Collimation be at the ſame height as it was in the firſt Poſition. Having again directed the Teleſcope towards the Point firſt obſerved, ſo that it may appear in the Point wherein the Hairs croſs, and having adjuſted the Cylinder in the Center of the Inſtrument, faſten the Plumb-Line with Wax upon the Limb in the Point D; and if it exactly falls upon the Center C, it is certain that the *Line of Collimation* is horizontal. For this *Line of Collimation* will remain the ſame in both Situations of the Quadrant, and produced with the Vertical Line C D, the Point D will be the beginning of the Diviſions of the Limb.

But if, after having turned the Inſtrument upſide down, the Plumb-Line, ſuſpended at the Point D, does not preciſely fall upon the Center C, you muſt move it till it does paſs thro it; not any wiſe changing the Poſition of the Quadrant, nor the Glaſſes of the Teleſcope; and then the Point E, upon which the Plumb-Line falls, muſt be marked in the circular Arc D E, deſcribed about the Center C, paſſing thro the Point D.

Now, I ſay, if the Arc D E be biſected in the Point O, this Point will be the firſt Point of the Diviſions of the Limb, and the Radius C O will be at Right Angles with the *Line of Collimation.* This Operation is very manifeſt, for the *Line of Collimation*, and the Radius C B, parallel to it, will not be changed in either of the Poſitions of the Quadrant, if the Angle B C D, in the natural Situation of the Inſtrument, be greater than a Right Angle; that is, if the Point of an Object the Teleſcope is directed to, be under the Horizon, it is manifeſt that the Vertical Line C D produced, anſwering to the Plumb-Line, makes with the *Line of Collimation* an Angle leſs than a right one, *viz.* the Complement of the Angle B C D, which is equal to the Angle B C E; therefore the Angle B C O, which is a Mean between that which is greater than a right one, and that leſſer, made by the Radius C O, and the *Line of Collimation*, will be a right Angle; which was to be proved.

We may yet otherwiſe have the firſt Point of the Diviſions of the Limb, by knowing a Point perfectly level with the Eye; then placing the Teleſcope in that Point, and that place of the Limb upon which the Plumb-Line plays, will give the firſt Point of Diviſion.

The Proof of this Operation is juſtified, if (the Plumb-Line paſſing thro the Point O) a very diſtant Object appears in the Point wherein the Hairs croſs one another. For having inverted the Inſtrument, and the Teleſcope being always directed towards the ſame Object, the Plumb-Line will paſs thro the Points O and C, otherwiſe there will be ſome Error in the Obſervations.

Being well aſſured of the firſt Point of the Diviſions of the Limb, you muſt draw about the Center C two Portions of Circles, an Inch diſtance from each other, between which the Diviſions of the Limb are to be included; to do which, you muſt uſe a Beam-Compaſs, whoſe Points are very fine, one of which, next to the end, moves backwards or forwards, by help of a Screw and Nut, which is adjuſted to the end of the Branch of the Compaſs.

Then one of the Points of the Compaſs being placed in O, the firſt Point of the Diviſions of the Limb, and the other being diſtant therefrom the length of the Radius of one of the ſaid Concentrick Arcs, make a Mark upon the correſpondent Concentrick Arc, which exactly divide into two equal parts, one of which being laid off beyond the Mark, will give the Point B; and ſo the Quadrant O B will be divided into three equal Parts, each being 30 Degrees.

Theſe Parts being each divided into three more, and each of theſe laſt into two; and, finally, each of the Parts ariſing into five more equal ones; the Quadrant will be divided into 90 Degrees, each of which being again divided into ſix equal Parts, every 10th Minute will be had.

The outward and inward Concentrick Arcs of the Limb being very exactly divided, as we have directed, very fine Lines muſt diagonally be drawn thereon; that is, from the firſt Point of Diviſion of the inward Arc, to the ſecond Point of Diviſion of the outward Arc; and ſo on from one Diviſion in the inward Arc to the next enſuing Diviſion of the outward Arc, as appears in *Fig.* 6. This being done, the diſtance between the outward and inward Arcs muſt be divided into 10 equal Parts, thro each Point of Diviſion of which, muſt nine Concentrick Arcs be drawn about the Center of the Quadrant C, which will divide the Diagonals into ten Parts; and ſo the Limb of the Inſtrument will be divided into Degrees and Minutes. Great care ought to be taken, that ſo the Diviſions may be very exactly drawn equal; and that they may be as exact as poſſible, very good and fine Compaſſes exquiſitely to draw the Lines and Circles muſt be uſed; and in making the ſeveral Diviſions, we uſe fine Spring Compaſſes, whoſe Points are as fine as a Needle, and a good dividing Knife. *Note*, The Diviſions of the Limb of the Quadrant for certain Uſes, are continued about 5 Degrees beyond the Point O.

After this Inſtrument hath been carried in a Coach or on Horſeback, &c. care ought to be taken to prove it, for fear leſt the Glaſſes of the Teleſcope ſhould have been diſorder'd, or the Croſs-hairs removed, which often happens. Likewiſe when the Tube of the Teleſcope, if the Inſtrument be not convey'd as aforeſaid, is expoſed to the Heat of the Sun, the Croſs-hairs are too much ſtretched, and afterwards when the Sun is abſent, they relax and become ſlack, and ſo are not very fit to be uſed: yet nevertheleſs, if you think the Croſs-hairs have not been moved, there is no neceſſity of proving the Teleſcope, becauſe the Object-Glaſs remains immoveable, and always the ſame; and the Croſs-hairs, which by the moiſture of the Air are ſlacken'd, will often become tight again in fine Weather.

NOTE, If a Teleſcope be placed to an Inſtrument already divided, it is very difficult to make it agree with the Diviſions of the Limb; therefore having proved it, according to the Directions before given, we ſhall find how much greater or leſſer than a Right Angle the Teleſcope makes, with a Radius paſſing thro the firſt Point of the Diviſions of the Limb, and this Difference muſt be regarded in all Obſervations made with the Inſtrument: For if the Angle be greater than a Right one, all Altitudes obſerved will be greater than the true ones by the quantity of the ſaid Difference; and contrariwiſe, if the aforenamed Angle be leſſer than a Right Angle, the true Altitudes will be greater than the obſerved ones. Notwithſtanding this, the Croſs-hairs may be ſo placed, that the *Line of Collimation* of the Teleſcope may make a Right Angle with the Radius paſſing thro the firſt Point of Diviſion of the Quadrant, in applying the Croſs-hairs on a moveable Plate, as we have mentioned in the Conſtruction. But becauſe in conveying this Inſtrument to diſtant places, the Proof thereof muſt be often made; and ſince the Method already laid down is ſubject to great Inconveniencies, as well on account of the difficulty of inverting the Inſtrument, ſo that the Tube of the Teleſcope may be at the ſame height, as becauſe of the different Refractions of the Atmoſphere near the Horizon, at different Hours of the Day; as likewiſe becauſe of the Agitation and Undulation of the Air, and other the like Obſtacles: Therefore we ſhall here ſhew two other ways of rectifying theſe Inſtruments, that ſo any one may chuſe that which appears moſt convenient for him.

Now the firſt of theſe Methods is this: You muſt chuſe ſome Place from whence a diſtant Object may be perceived diſtinctly, at leaſt 1000 Toiſes, and whoſe Elevation above the Horizon does not exceed the Number of Degrees of the Limb of the Quadrant continued out beyond the beginning of the Diviſions. Now after you have obſerved the Altitude of the ſaid Object, as it appears by the Degrees of the Limb, a Pail brim-full of Water, or ſome broad-mouth'd Veſſel, muſt be placed before, and as nigh to the Quadrant as poſſible, which muſt be raiſed or lower'd until the ſaid Object be perceived thro the Teleſcope upon the Surface of the Water, as in a Looking-Glaſs; which will not be difficult to do; provided the Surface of the Water be not diſturbed by the Wind; whence the Depreſſion of the ſaid Object will be had in Degrees by Reflexion, and it will appear in an erect Situation, becauſe the Teleſcope is compoſed of two Convex Glaſſes, which repreſent Objects inverted. But by Reflexion inverted Objects appear erect, and erect Objects inverted.

But you ought to obſerve, that when the Angle made by the Line of Collimation, and the Radius paſſing thro the firſt Point of the Diviſions of the Limb, is greater than a right one, the Depreſſion of the aforeſaid Object will appear as an Altitude; that is, when you look thro the Teleſcope at the Image of the Object in the Surface of the Water, the Plumb-Line of the Quadrant will fall on the left Side of the firſt Point O of the Diviſions of the Limb, and not on the Diviſions continued out beyond the Point O. And contrariwiſe, in other Caſes, when the Angle the Line of Collimation makes with the Radius paſſing thro the firſt Point of the Diviſions of the Limb, is leſſer than a right one, the Altitude of the Object will appear by the Diviſions of the Limb, as tho it was depreſſed; that is, when you look at the aforeſaid Object thro the Teleſcope, the Plumb-Line of the Quadrant will fall upon the Diviſions of the Limb continued out beyond the Point O. But *in all* Caſes, without regarding the Degrees of Altitude or Depreſſion, denoted by the Plumb-Line, when the Object and its Image, in the Surface of the Water, is eſpied thro the Teleſcope, the exact middle Point between the two places whereon the Plumb-Line falls at both Obſervations on the Limb, is vertical, and anſwers to the Zenith with reſpect to the Line of Collimation of the Teleſcope.

Now having found the Error of the Inſtrument, that is, the difference between the firſt Point of the Diviſions of the Limb, and the ſaid middle Point anſwering to the Zenith, you muſt try to place the Croſs-hairs in their true Poſition, if you can conveniently; but if not, regard muſt be had to the Error in all Obſervations, whether of Elevation, or Depreſſion.

But note, if the Object be near, and elevated ſome Minutes above the Horizon, the true Error of the Inſtrument may be found in the following manner.

We have three things given in a Triangle, one of which is the known Diſtance between the Place of Obſervation and the Object; the other the Diſtance between the middle of the Teleſcope, and the Point of the Surface of the Water, upon which a reflected Ray falls; and the laſt, the Angle included between thoſe two Sides; that is, the Arc of the Limb contained between the two places of the Limb upon which the Plumb-Line falls in, obſerving, as aforeſaid, the Object and its Image on the Surface of the Water thro the Teleſcope: I ſay, we

have

have the ſaid two Sides and included Angle given, to find the Angle oppoſite to the leſſer Side. This being done, if the Arc of the Limb included between the two places whereon the Plumb-Line falls, in obſerving, as aforeſaid, be diminiſhed, on the Side of the Limb produced, by the Quantity of the Angle found, the middle of the remaining Arc will be the true vertical Point. *Note*, To find the Diſtance between the middle of the Tube of the Teleſcope, and the Point of the Surface of the Water upon which the reflected Rays fall, you may uſe a Rod or Thread prolonged from the ſaid Tube to the Surface of the Water.

The other way (which is very ſimple, but yet not eaſy) of proving whether the Line of Collimation of the fixed Teleſcope be right, is thus: We ſuppoſe in this Method, that the Limb of the Quadrant is continued out, and divided into ſome few Degrees beyond 90. Now in ſome ſerene ſtill Night, we take the Meridian Altitude of ſome Star near the Zenith, having firſt turned the divided Face of the Limb of the Quadrant towards the Eaſt. This being done, within a Night or two after, we again obſerve the Altitude of the ſame Star, the divided Face of the Limb being Weſtward. Then the middle of the Arc of the Limb between the Altitudes at each Obſervation, will be the Point of 90 Deg. that is, a Point thro which a Radius of the Quadrant paſſes, parallel to the Line of Collimation of the Teleſcope. *Note*, This Method is very uſeful for proving the Poſition of Teleſcopes, which are adjuſted not only to Quadrants, but principally to Sextants, Octants, &c. for by means thereof may be found which of the Radii of the ſeveral Inſtruments are parallel to the Lines of Collimation of the Teleſcope.

We ſhall hereafter ſhew the Manner of taking the Altitudes of Celeſtial Bodies; as likewiſe how to obſerve them thro Teleſcopes.

Of the Index, or moveable Arm of the Quadrant.

I ſhall conclude this Chapter in ſaying ſomething concerning the Conſtruction and Uſe of this Index, which is no more than a moveable Alidade, with a Teleſcope adjuſted thereto, which produces the ſame effect as the Alidades of other Inſtruments do; that is, to make any Angle at pleaſure with the Teleſcope fixed to the Quadrant. The principal part of this Index is an Iron or Braſs Ruler, drill'd at one end, and is ſo adjuſted to the Central Cylinder, of which we have already ſpoken, that it has a circular Motion only. Fig. 9.

Upon this Ruler are faſtened two Iron or Braſs Frames, in one of which, *viz.* that which is next to the Center of the Inſtrument, the Object-Glaſs is placed; and in the other, the Eye-Glaſs and Croſs-hairs, which together make up a Teleſcope, alike in every thing to the other fixed Teleſcope of the Quadrant.

At the end of the Index joining to the Limb, is a little Opening about the bigneſs of a Degree of the Limb, thro the middle of which is ſtrained a Hair, which is continued to the Center of the Quadrant. But becauſe in uſing the Index the ſaid Hair is ſubject to divers Inconſtancies of the Air, it is better to uſe a thin piece of clear Horn, or a flat Glaſs, adjuſted to the aforeſaid little Opening in a Frame, having a Right Line drawn upon that Surface thereof next to the Limb, ſo that it tends to the Center of the Inſtrument. *Note*, The Frame is faſtened in the little Opening by means of Screws.

Now the Index being faſtened to the Center before it is uſed, the Teleſcope muſt be proved, that ſo it may be known whether the fixed Teleſcope agrees therewith. To do which, having placed the Plane of the Inſtrument horizontally, and directed the fixed Teleſcope to ſome Point of a viſible Object, diſtant at leaſt 500 Toiſes; afterwards the moveable Teleſcope muſt be pointed to the ſame Object, that ſo one of the Croſs-hairs, *viz.* that which is perpendicular to the Plane of the Quadrant, may appear upon the aforeſaid Point of the Object: for it matters not whether the Interſection of the Hairs appear thereon, or the perpendicular Hair only. Then, if the Line drawn upon the Horn or Glaſs on the Index falls upon the 90th Degree of the Limb of the Quadrant, the Teleſcopes agree: if not, either the Horn or Glaſs muſt be removed till the Line drawn thereon falls upon the 90th Degree of the Diviſions of the Limb, and then it muſt be faſtened to the Index; or elſe regard muſt be had, in all Obſervations, to the difference between the firſt Point of the Diviſions of the Limb, and the Line drawn upon the ſaid piece of Horn or Glaſs.

CHAP. II.

Of the Conſtruction and Uſe of the Micrometer.

THE *Micrometer* is an Inſtrument of great Uſe in Aſtronomy, and principally in meaſuring the apparent Diameters of the Planets, and taking ſmall Diſtances not exceeding a Degree, or Degree and a half. This Inſtrument is compoſed of two rectangular Braſs Frames, one of which, *viz.* A B C D, is commonly 2½ Inches long, and 1½ broad, having the Sides Fig. 9.

A B and C D, divided into equal Parts, about four Lines diſtant from each other, (for this is according to the Turns of the Screw, as ſhall be hereafter explain'd) but in ſuch manner, that the Lines drawn thro each Diviſion be perpendicular to the Sides A B and C D, and having human Hairs ſtrain'd from Diviſion to Diviſion, faſtened with Wax to the places 2, 2, *&c.*

The other Frame E F G H, whoſe Length E F is one Inch and a half, is ſo adjuſted to the former Frame, that the Sides E F and G H of the one, may move along the Sides A B and C D of the other, without being ſeparated therefrom; which is done by means of Dove-tail Grooves. The Face of this ſecond Frame next to the divided Face of the former, is likewiſe furniſh'd with a Hair, ſtrain'd at the place 4; ſo that when the Frame is moving, the ſaid Hair may be always parallel to the Hairs on the other Frame. The Screw I, whoſe Cylinder is about four or five Lines in Diameter, goes thro, and turns in the Side B D of one of the Frames, which for this purpoſe is made thicker than the other Sides. The end of this Screw is cut ſo as to go thorow a round hole made in the Side F H of the leſſer Frame, which for this purpoſe is likewiſe made thicker than the other Sides; there is alſo a little Pin K put thro a hole made in the end of the Screw, that ſo the leſſer Frame can no ways move, but in turning the Screw to the right or left, according as you would have the Frame move forwards or backwards. M N is a circular Plate about an Inch in Diameter, faſtened with two Screws to the Side B D of the Frame. This Plate is commonly divided into 20 or 60 equal Parts, which ſerve to reckon the Revolutions and Parts of the Screw, by means of the Index M, which is adjuſted under the Neck of the ſaid Screw, and turns with it. Now the Diviſions of the Sides of the Frame A B C D, are made according to the Breadth of the Threads of the Screw; for if, for example, the Diviſions are deſired to be 10 Turns of the Screw diſtant from each other, turn the ſaid Screw ten times about, and note how far the Frame hath moved: if it has moved four Lines, the Diviſions muſt be four Lines diſtant from each other; and ſo of others.

Now becauſe Hairs are ſubject to divers Accidents by Heat, and otherwiſe, therefore M. *de la Hire* propoſes a very thin and ſmooth piece of Glaſs to be uſed inſtead of them, adjuſted in Grooves made in the Sides of the Frame, and having very fine parallel Lines drawn thereon, which produce the ſame effect as the parallel Hairs. All the difficulty conſiſts in chuſing a very fine and well poliſhed Piece of Glaſs, and drawing the Lines extremely nice; for the Defaults will groſly appear, when the ſaid Lines are perceived in a Teleſcope.

Note, Theſe Lines muſt be very lightly drawn upon the Glaſs with a ſmall Diamond, whoſe Point is very fine.

This Inſtrument is joined to a Teleſcope, by means of the prominent Pieces L, L, which ſlide in a kind of parallelogramick Tin-Box, at the two Sides of which are two Circular Openings, wherein are ſolder'd two ſhort Tubes; that on one Side being to receive the Tube carrying the Eye-Glaſs; and that on the other Side, the Tube carrying the Object-Glaſs, ſo that the Micrometer may be in the Focus of the ſaid Object-Glaſs.

Uſe of the Micrometer.

In order to uſe this Inſtrument, a lively Repreſentation of Objects appearing thro the Teleſcope muſt be made in the Point whereat the parallel Hairs are placed; therefore if the Object-Glaſs be placed at its Focal Diſtance from the Micrometer, more or leſs, according to the Nature and Conſtitution of the Eyes of the Obſervator, the Objects and the parallel Hairs will appear diſtinctly in the ſaid Focus.

If then the Focal Length of the Object-Glaſs be meaſured in Lines or 12th Parts of Inches, or, which is all one, the Diſtance from the Center of the Object-Glaſs to the parallel Hairs of the Micrometer, be meaſured, this Diſtance is to the Length of four Lines, which is the Interval between two fixed parallel Hairs nigheſt each other, as Radius is to the Tangent of the Angle, ſubtended by the two neareſt parallel Hairs. This is evident from Dioptricks: for the Diſtance between the Object and the Obſervator's Eye, is ſuppoſed to be ſo great, that the Focal Length of the Object-Glaſs, compared therewith, is of no conſequence; ſo that the Rays proceeding from the Points of the Object directly paſs thro the Center of the Object-Glaſs in the ſame manner, as tho the Obſervator's Eye was placed in the ſaid Object-Glaſs. This may be ſhewn by Experience thus:

Draw two black Lines parallel upon a very ſmooth and white Board, whoſe Interval let be ſuch, that at the Diſtance of 200 or 300 Toiſes, they may be met with or embraced by two parallel Hairs of the Micrometer. This being done, remove the Table in a convenient place (there being no Wind ſtirring) ſo far from the Teleſcpoe, until the Lines drawn thereon, which muſt be perpendicular to a Right Line drawn from the Table to the Micrometer, be catched by two fixed parallel Threads of the Micrometer; and then the Diſtance between the Table and the Object-Glaſs will have the ſame proportion to the Diſtance between the Lines on the Table, as Radius is to the Tangent of the Angle ſubtended by two Hairs of the Micrometer.

Now move the Frame E F G H, by means of the Screw, till its Hair exactly agrees with one of the parallel Hairs of the other Frame; and when this is done, obſerve the Situation of the Index of the Screw; then turn the Screw until the ſaid Hair of the Frame E F G H

agrees

agrees with the next neareſt fixed Hair of the other Frame; or, which is the ſame thing, move the Frame E F G H the Length of four Lines, or one third of an Inch, which may be eaſily known by means of the Object-Glaſs, which magnifies Objects, and count the Revolutions and Parts of the Screw, compleated in moving the ſaid Frame that Length. Finally, make a Table, ſhewing how many Revolutions, and parts of a Revolution of the ſaid Screw, are anſwerable to every Minute and Second, by having the Angle ſubtended by the two black Lines on the Board given, and taking the Revolutions proportional to the Angles; that is, if a certain Number of Revolutions give a certain Angle, half this Number will give half the Angle, *&c.* And this Proportion is exact enough in theſe ſmall Angles.

Now the manner of taking the apparent Diameters of the Planets, is thus: Having directed the Teleſcope, and its Micrometer, towards a Planet, diſpoſe the Hairs, by the Motion of the Teleſcope, in ſuch a manner, that one of the fixed parallel Hairs do juſt touch one edge of the Planet, and turn the Screw till the moveable Hair juſt touches the oppoſite edge of the ſaid Planet. Then, by means of the Table, you will know how many Minutes or Seconds correſpond to the Number of Revolutions or Parts, reckoning from the Point of the Plate over which the Index ſtood when the fixed Hair touched one edge of the Planet, to the Point it ſtands over when the moveable Hair touches the oppoſite edge; and conſequently, the apparent Diameter of the ſaid Planet will be had. And in this manner may ſmall Angles on Earth be taken, which may be eaſier done than thoſe of the Celeſtial Bodies, becauſe of their Immobility.

This Method is convenient enough for meaſuring the apparent Diameters of the Planets, if the Body of any one of them moves between the parallel Hairs. Yet it ought to be obſerved, that the Sun and Moon's Diameters appear very unequal upon the account of Refraction; for in ſmall Elevations above the Horizon, by the ſpace of 20 Minutes, the vertical Diameters appear ſomething leſſer than they really are in the Horizon, and the horizontal Diameters cannot be found, unleſs with much trouble, and ſeveral repeated Obſervations; as likewiſe the Diſtance between two Stars, or the Horns of the Moon, becauſe of their Diurnal Motions, which appear thro the Teleſcope very ſwift.

If two Stars of different Altitudes paſs by the Meridian at different times, the Difference of their Altitudes will be the Difference of their Diſtances from the Equator towards either of the Poles, which is called their Difference of Declination; and by their Difference of Time in coming to the Meridian, the Difference of their Diſtance from a determinate Point of the Equator, that is, the firſt Degree of *Aries* will be had; and this is their Difference of Right Aſcenſion.

If the two Stars are diſtant from each other, we have time enough, in the Interval of their Paſſage by the Meridian and Micrometer, to finiſh the Operations regarding the firſt, before proceeding to thoſe of the ſecond; but if they be very near each other, it is extremely difficult to make both the Obſervations at the ſame time, that ſo the two Stars may be preciſely catched in the Meridian. But M. *de la Hire* ſhews how to remedy this Inconveniency, by only uſing the common Micrometer: for the Obſervation of the Paſſage of Stars between, or upon the Hairs of the Micrometer, will give, by eaſy Conſequences, their Difference of Right Aſcenſion and Declination, without even ſuppoſing a Meridian known or drawn.

But if the Difference of Declination and Right Aſcenſion of two Stars that cannot be taken in between the Hairs of the Micrometer be required, this may be found in the following manner.

We adjuſt a Croſs-hair to the Micrometer, cutting the parallel ones at Right Angles, Fig. 10.
which we faſten with Wax to the middle of the Sides A C and B D. Then the Teleſcope, and its Micrometer, being fixed in a convenient Poſition, ſo that the Stars may ſucceſſively paſs by the parallel Hairs, as the Stars A and S, in Figure 10; we obſerve, by a ſecond Pendulum Clock, the time wherein the firſt Star A touches the Point in which the aforementioned Croſs-hair A S croſſes ſome one of the parallel Hairs, as A *d*. The Micrometer being diſpoſed for this Obſervation, which is not difficult to do, reckon the Seconds of time elapſed between the Obſervations made in the Point A, and the arrival of the ſaid Star to the Point B, being the concourſe of another parallel Hair B D. We likewiſe obſerve the Time wherein the other Star S meets the Croſs-hair at the Point S, and then at the Point D of the parallel Hair B D. *Note*, It is the ſame thing if the Star S firſt meets the parallel Hair in D, and afterwards the Croſs-hair in S.

Now as the Number of Seconds the Star A is moving thorow the ſpace A B, is to the Number of Seconds the Star S is moving thorow the ſpace S D; ſo is the Diſtance A C, known in Minutes and Seconds of a Degree in the Micrometer, to the Diſtance C S, in Minutes and Seconds of a Degree. But the Horary Seconds of the Motion thorow the ſpace A B, muſt be converted into Minutes and Seconds of a great Circle, by the Rule of Proportion.

Having firſt converted the Seconds of the time of the ſaid Motion from A to B, which may be here eſteemed as a Right Line, or an Arc of a great Circle, into Minutes and Seconds of a Circle, in allowing 15 Minutes of a Circle to every Minute of an Hour, and

the ſame for Seconds: We ſay, by the Rule of Proportion, As Radius is to the Sine Complement of the Stars known Declination, ſo is the Number of Seconds in the Arc A B alſo known, to the Number of Seconds of the ſame kind contained in the Arc C A, as an Arc of a great Circle.

Moreover, in the Right-angled Triangle C A B, the Sides C A, and A B being given, as likewiſe the Right Angle at C, we find the Angle C A B; and ſuppoſing C P R perpendicular to the Line A B, A B will be to C A as C A is to A P.

But in the Right-angled Triangle C A P, we have (beſides the Right Angle) the Angle A, as likewiſe the Side C A given; therefore as Radius is to C A, ſo is the Sine of the Angle C A P, to C P. And as the Number of horary Seconds of the Motion from A to B, is the horary Seconds in the Motion from S to D, ſo is C P to C R. Then taking C R from C P, or elſe adding them together, according as A B or S D is next to the Point C, and we ſhall have the Quantity of P R in parts of a great Circle, which will be the Difference of the two Stars Declinations. We have no regard here to the Difference of Motion thorow the ſpaces A B and S D, cauſed by the difference of Declination, becauſe it is of no conſequence in the Difference of Declinations, as they are obſerved by the Micrometer.

Finally, As A B is to A P, ſo is the Number of horary Seconds of the obſerved Motion of the Star A thorow the ſpace A B, to the Number of Seconds of the Motion of the ſaid Star thorow the ſpace A P. Wherefore the time when the Star A comes to P, will be known. But as the Number of Horary Seconds of the Motion thorow the Space A B is to the Number of Horary Seconds of the Motion thorow the Space S D; ſo is the Number of Horary Seconds of the Motion thorow the Space A P, to the Number of Horary Seconds of the Motion thorow S R.

Moreover; The Time when the Star S is in S is known, to which if the Time of the Motion thorow S R be added, when A and S are on the ſame ſide the Point C, or ſubſtracted if otherwiſe, and the time when the Star is in R will be had. Now the difference of Time between the arrivals of the Stars in P and R, that is, the difference of the Times wherein they come to the Meridian, will be the difference of their Right Aſcenſions, which by the Rule of Proportion may be reduced into Degrees and Minutes. *Note*, We have no regard here to the proper Motion of the Stars.

From hence it is eaſy to know how, inſtead of the parallel Hair A B, to uſe another parallel one, paſſing thro A, or any other, as alſo a moveable Parallel, provided that they form Similar Triangles, as will be eaſily conceiv'd by what hath been already ſaid.

The aforeſaid Operation may yet be done by another Method. For the parallel Hairs of the Micrometer being ſo diſpoſed, that the firſt of the Stars may move upon one of them; and if the time wherein the ſaid Star croſſes the Croſs-hair of the Micrometer be obſerved, and if moreover the time wherein the other Star croſſes the ſaid Croſs-hair be obſerved, and at the ſame time the moveable parallel Hair be adjuſted to the ſecond Star, no ways altering the Micrometer; we ſhall have, by means of the Diſtance between that parallel Hair, the firſt Star moved upon, and the moveable parallel Hair, the Diſtance between two parallel Circles, to the Equator, paſſing thro the places of the ſaid Stars, which is their Difference of Declination. And if moreover, the Difference of the Times between the paſſages of each of the Stars by the Croſs-hair of the Micrometer be converted into Minutes and Seconds of a Degree, the ſaid Stars aſcenſional Difference will be had. This needs no Example.

But if this be required between ſome Star, and the Sun or Moon; as for Example, *Mercury* moving under the Sun's Diſk; place the Micrometer ſo, that the Limb of the Sun may move along one of the parallel Hairs, and obſerve the times when the Sun's antecedent and conſequent Limbs, and the Center of *Mercury*, touch the Croſs-hair; then the Difference of *Mercury*'s Declination, and the Sun's Limb, by means of the moveable Hair, will be had, the Micrometer remaining fixed. And if to the time of the Obſervation of the Sun's antecedent Limb, half the time elapſed between the Paſſages of the antecedent and conſequent Limb be added, we ſhall have the time of the Paſſage of the Sun's Center by the Croſs-hair of the Micrometer; and by this means the difference of the times between the Paſſage of the Sun's Center and *Mercury* over the Croſs-hair, that is, by the Meridian, will be obtained. And this Difference of time being converted into Degrees and Minutes, will give their aſcenſional Difference.

Moreover, ſince the Sun's Center is in the Ecliptick, if in the ſame time as the ſaid Center paſſes over the Croſs-hair, (the Sun's true place being otherwiſe known) you ſeek in Tables, the Angle of the Ecliptick with the Meridian, you will likewiſe have the Angle that the Ecliptick makes with the Sun's Parallel, as in *Fig.* 11. the Angle O C R, of the Ecliptick O C B, and of the Parallel to the Equator R C. Let P C be the Meridian, *Mercury* in M, the Center of the Sun in C, M R parallel to P C, and C R the difference of Right Aſcenſion between the Center of the Sun C, and *Mercury* in M. Now the Minutes of the Difference of the Right Aſcenſion C R in the Parallel, being reduced to Minutes of a great Circle, ſay, As Radius is to the Sine Complement of the Sun's or *Mercury*'s Declination; ſo is the Number of Seconds of the Difference of Right Aſcenſion, to the Number of

Fig. 11.

Seconds

Seconds C R, as the Arc of a great Circle. Then in the Triangle C R T, Right-angled at R, we have the Side C R (now found); as alſo the Angle R C T, *viz.* the Difference between the Right Angle, and the Angle made by the Ecliptick and Meridian; whence the Hypothenuſe C T, and the Side R T may be found. And if R T be taken from M R, which is the difference of Declination of *Mercury* in M, and the Center of the Sun in C, there will remain T M. Again, as C T is to T R, ſo is T M to T O; M O will be the Latitude of *Mercury* at the time of Obſervation: And adding T O to the Side C T, we ſhall have C Q, the difference of Longitude between *Mercury* and the Sun's Center. Therefore the Sun's Longitude being known, that of *Mercury*'s may alſo be found.

If moreover, two or three Hours after the firſt Obſervation of Mercury in M, the difference *of Declination and Right Aſcenſion thereof be again obſerved, when he is come to* N, *we ſhall find, as before,* N Q *the Latitude of Mercury,* and C Q the difference of Longitude *of him and the Sun's Center* C; *whence the place of the apparent Node of Mercury will be had. But note, the Point of Concourſe* A, *in the* Right Line M N, with the Ecliptick C B, is not the place of the ſaid Node, with regard to the Point C, becauſe between the Obſervations made in the Points M and N, the Sun by its proper Motion is moved a few Minutes forwards, according to the Succeſſion of Signs; which notwithſtanding we have not regarded in the Obſervations. Therefore ſay, As the difference of the Latitudes M O and N Q, to O Q, *minus* the proper Motion of the Sun, between the Obſervations made in M and N; ſo is M O to the Diſtance O A, whence the true Diſtance from the Sun's Center C to *Mercury*'s Node A will be had. *Note*, The proper Motion of the Sun between the Obſervations muſt be taken from O Q, becauſe during that time *Mercury* is Retrograde; but if its Motion had been direct, the Sun's Motion muſt have been added to O Q.

In the Obſervations of *Mercury*'s Paſſage under the Sun's Diſk, we have had no regard to the proper Motion of the Sun, as being of ſmall conſequence; but if it is required to be brought into Conſideration, C O and C Q muſt be diminiſhed by ſo much of the Sun's proper Motion, as is performed in the Interval of time between the Paſſage of the Sun's Center and *Mercury*, by the Meridian.

By the ſame Method, the Diſtances of Planets from each other, or from fixed Stars near the Ecliptick, may be obſerved; nevertheleſs, excepting ſome Minutes, not only upon the account of the proper Motions of the Stars, but alſo becauſe of their Diſtance from the Ecliptick or too great Latitude. *Note*, This ſecond Method for finding the Difference of Declination and Right Aſcenſion is not exacter than the former, altho it is perform'd with leſs Calculation: for it is ſo difficult to diſpoſe the Hairs of the Micrometer according to the Parallel of the Diurnal Motion, that it cannot be done, but by ſeveral uncertain trials.

M. *de la Hire* hath alſo invented another Micrometer, whoſe Conſtruction is eaſy; for it is only a pair of proportional Compaſſes, whoſe Legs on one Side, are, for example, ten times longer than thoſe on the other Side. The ſhorteſt Legs of theſe Compaſſes muſt be put thro a ſlit made in the Tube of the Teleſcope, and placed ſo in the Focus of the Object-Glaſs, that the two Points, which ought to be very fine, may be apply'd to all Objects repreſented in the ſaid Focus. Then if the Angle ſubtended by the Diſtance of two Objects in the Focus of the Object-Glaſs be required to be found by means of theſe Compaſſes, you muſt ſhut or open the two ſhorteſt Legs till their Points juſt touch the Repreſentations of the Objects; and keeping the Compaſſes to this opening, if the longeſt Legs be apply'd to the Diviſions of a Scale, the Minutes and Seconds contained in the Angle ſubtended by the Diſtance of the aforeſaid Objects will be had. The Manner of dividing the ſaid Scale, is the ſame as that for finding the Diſtances of the parallel Hairs of the other Micrometer, in ſaying by the Rule of Proportion, As the Number of Lines contain'd in the Focal Length of the Object-Glaſs, is to one Line; ſo is Radius to the Tangent of the Angle ſubtended by one Line in the Focus: therefore if the longeſt Legs be ten times longer than the others, ten Lines on the Scale will meaſure the ſaid Angle ſubtended by one Line, which being known, it will be eaſy to divide the Scale for Minutes and Seconds. Fig. 12.

This Micrometer may be uſed for taking the apparent Diameters of the Planets; as alſo to take the Diſtances of fixed Stars which are near each other, and meaſure ſmall Diſtances on Earth.

CHAP. III.

Of making Celeſtial Obſervations.

OBſervations of the Sun, Stars, *&c.* made in the Day-time with long Teleſcopes, are eaſy, becauſe the Croſs-hairs in the Focus of the Object-Glaſs may then be diſtinctly perceived; but in the Night the ſaid Croſs-hairs muſt be enlightened with a Link, or Candle,

Candle, that ſo one may ſee them with the Stars, thro the Teleſcope: and this is done two ways.

Firſt, We enlighten the Object-Glaſs of the Teleſcope, in obliquely bringing a Candle near to it, that ſo its Smoke or Body do not hinder the Progreſs of the Rays coming from the Star. But if the Object-Glaſs be ſomething deep in the Tube, it cannot ſufficiently be enlightened, without the Candle's being very near it, and this hinders the Sight of the Star; and if the Teleſcope is above ſix Feet long, it will be difficult ſufficiently to enlighten the Object-Glaſs, that ſo the croſs Hairs be diſtinctly perceived.

Secondly, We make a ſufficient opening in the Tube of the Teleſcope near the Focus of the Object-Glaſs, thro which we enlighten with a Candle the croſs Hairs placed in the Focus.

But this Method is ſubject to ſeveral Inconveniencies, for the Light being ſo near the Obſervator's Eyes, he is often incommoded thereby. And moreover, ſince the croſs Hairs are by that opening uncovered and expoſed to the Air, they loſe their Situation, become ſlack, or may be broken.

Beſides this, the ſaid ſecond Method is liable to an Inconveniency for which it ought to be entirely neglected; and that is, that it is ſubject to an Error, which is, that according to the Poſition of the Light illuminating the croſs Hairs, the ſaid Hairs will appear in different Situations: becauſe, for example, when the Horizontal Hair is enlightened above, we perceive a luminous Line, which may be taken for the ſaid Hair, and which appears at its upper Superficies. And contrariwiſe, when the ſaid Hair is enlightened underneath, the luminous Line will appear at its lower Superficies, the Hair not being moved; and this Error will be the Diameter of the Hair, which often amounts to more than ſix Seconds. But M. *de la Hire* hath found a Remedy for this Inconveniency. For he often found, in Obſervations made in Moonſhine Nights, in Weather a little foggy, that the croſs Hairs were diſtinctly perceived; whereas, when the Heavens were ſerene, they could ſcarcely be ſeen: whence he bethought himſelf to cover that End of the Tube next to the Object-Glaſs with a Piece of Gawze, or very fine white ſilken Crape; which ſucceeded ſo well, that a Link placed at a good diſtance from the Teleſcope ſo enlightened the Crape, that the croſs Hairs diſtinctly appeared, and the Sight of the Stars was no way obſcured.

Solar Obſervations cannot be made without placing a ſmoked Glaſs between the Teleſcope and the Eye, which may thus be prepared. Take two equal and well poliſhed round Pieces of flat Glaſs, upon the Surface of one of which, all round its Limb, glew a Paſteboard Ring; then put the other Piece of Glaſs into the Smoke of a Link, taking it ſeveral times out, and putting it in again, for fear leſt the Heat of the Link ſhould break it, until the Smoke be ſo thick thereon, that the Link can ſcarcely be ſeen thro it: but the Smoke muſt not be all over it of the ſame Thickneſs, that ſo that Place thereof may be choſen anſwering to the Sun's Splendor. This being done, this Glaſs thus blackened, muſt be glewed to the before mentioned Paſteboard Ring, with its blacken'd Side next to the other Glaſs, that ſo the Smoke may not be rubbed off.

Note, When the Sun's Altitude is obſerved thro a Teleſcope, conſiſting of but two Glaſſes, its upper Limb will appear as tho it were the lower one.

There are two principal kinds of Obſervations of Stars, the one being when they are in the Meridian, and the other when they are in Vertical Circles.

If the Poſition of the Meridian be known, and then the Plane of the Quadrant be placed in the Meridian Circle, by means of the plumb Line ſuſpended at the Center, the Meridian Altitudes of Stars may be eaſily taken, which are the principal Operations, ſerving as a Foundation to the whole Art of Aſtronomy. The Meridian Altitude of a Star may likewiſe be had by means of a Pendulum Clock, if the exact Time of the Star's Paſſage by the Meridian be known. Now it muſt be obſerved, that Stars have the ſame Altitude during a Minute before and after their Paſſage by the Meridian, if they be not in or near the Zenith; but if they be, their Altitudes muſt be taken every Minute, when they are near the Meridian, which we ſuppoſe already known, and then their greateſt or leaſt Altitudes will be the Meridian Altitudes ſought.

As to the Obſervations made without the Meridian in Vertical Circles, the Poſition of a given Vertical Circle muſt be known, or found by the following Method.

Firſt, The Quadrant and its Teleſcope remaining in the ſame Situation wherein it was when the Altitude of a Star, together with the Time of its Paſſage by the Interſection of the croſs Hairs in the Focus of the Object-Glaſs, was taken, we obſerve the Time when the Sun, or ſome fixed Star, whoſe Latitude and Longitude is known, arrives to the Vertical Hair in the Teleſcope; and from thence the Poſition of the ſaid Vertical Circle will be had, and alſo the obſerved Star's true Place.

But if the Sun, or ſome other Star, does not paſs by the Mouth of the Tube of the Teleſcope, and if a Meridian Line be otherwiſe well drawn upon a Floor, or very level Ground, in the Place of Obſervation, you muſt ſuſpend a Plumb-Line to ſome fixed Place, about three or four Toiſes diſtant from the Quadrant, under which upon the Floor muſt a Mark be made in a right Line with the Plumb-Line. This being done, you muſt put a thin Piece of Braſs, or Paſteboard, very near the Object-Glaſs, in the middle of which there

is

is a ſmall Slit vertically placed, and paſſing thro the Center of the Circular Figure of the Object-Glaſs. Now by means of this Slit, the beforementioned Plumb-Line may be perceived thro the Teleſcope, which before could not be ſeen, becauſe of its Nearneſs thereto. Then the Plumb-Line muſt be removed and ſuſpended, ſo that it be perceived in a right Line with the vertical Hair in the Focus of the Object-Glaſs, and a Point marked on the Floor directly under it. And if a right Line be drawn thro this Point, and that marked under the Plumb-Line before it was removed, the ſaid Line will meet the Meridian drawn upon the Floor; and ſo we ſhall have the Poſition of the vertical Circle the obſerved Star is in, with reſpect to the Meridian, the Angle whereof may be meaſured in aſſuming known Lengths upon the two Lines from the Point of Concourſe; for if thro the Extremities of theſe known Lengths, a Line or Baſe be drawn, we ſhall have a Triangle, whoſe three Sides being known, the Angle at the Vertex may be found, which will be the Angle made by the Vertical Circle and Meridian.

The Manner of taking the Meridian Altitudes of Stars.

It is very difficult to place the Plane of the Quadrant in the Meridian exactly enough to take the Meridian Altitude of a Star; for unleſs there be a convenient Place and a Wall, where the Quadrant may be firmly faſtened in the Plane of the Meridian, which is very difficult to do, we ſhall not have the true Poſition of the Meridian, proper to obſerve all the Stars, as we have mentioned already. Therefore it will be much eaſier, and principally in Journeys, to uſe a portable Quadrant, by means of which the Altitude of a Star muſt be obſerved a little before its Paſſage over the Meridian, every Minute, if poſſible, until its greateſt or leaſt Altitude be had. Now, tho by this means we have not the true Poſition of the Meridian, yet we have the apparent Meridian Altitude of the Star.

Altho this Method is very good, and free from any ſenſible Error, yet if a Star paſſes by the Meridian near the Zenith, we canot have its Meridian Altitude, by repeated Obſervations every Minute, unleſs by chance; becauſe in every Minute of an Hour the Altitude augments about fifteen Minutes of a Degree: and in theſe kind of Obſervations, the inconvenient Situation of the Obſervator, the Variation of the Star's Azimuth ſeveral Degrees in a little time, the Alteration that the Inſtrument muſt have, and the Difficulty in well replacing it vertically again, hinders our making of Obſervations oftner than in every fourth Minute of an Hour; during which Time the Difference in the Star's Altitude will be one Degree. Therefore in theſe Caſes it will be better to have the true Poſition of the Meridian, or the exact Time a Star paſſes by the Meridian, in order to place the Inſtrument in the ſaid Meridian, or move it ſo that one may obſerve the Altitude of the Star the moment it paſſes by the Meridian.

Of Refractions.

The Meridian Altitudes of two fixed Stars, which are equal, or a ſmall matter different, the one being North, and the other South, being obſerved, and alſo their Declination otherwiſe given; to find the Refraction anſwering to the Degrees of Altitude of the ſaid Stars, and the true Height of the Pole, or Equator, above the Place of Obſervation.

Having found the apparent Meridian Altitude of ſome Star near the Pole (by the aforegoing Directions) if the Complement of the ſaid Star's Declination be added thereto, or taken therefrom, we ſhall have the apparent Height of the Pole. After the ſame manner may alſo the apparent Height of the Equator be found, by means of the Meridian Altitude of ſome Star near the Equator, in adding or ſubſtracting its Declination.

Then theſe Heights of the Pole and Equator being added together, their Sum will always be greater than a Quadrant; but 90 Degrees being taken from this Sum, the Remainder will be double the Refraction of either of the Stars obſerved at the ſame height: and therefore taking the ſaid Refraction from the ſaid apparent Height of the Pole, or Equator, we ſhall have their true Altitude.

Example.

Let the Meridian Altitude of a Star obſerved below the North Pole, be 30 deg. 15 min. and the Complement of its Declination 5 deg. whence the apparent Height of the Pole will be 35 deg. 15 min. Alſo let the apparent Meridian Altitude of ſome other Star, obſerved near the Equator, be 30 deg. 40 min. and its Declination 40 deg. 9 min. whence the apparent Height of the Equator will be 54 deg. 49 min. Therefore the Sum of the Heights of the Pole and Equator thus found, will be 90 deg. 4 min. from which ſubſtracting 90 deg. and there remains 4 min. which is double the Refraction at 30 deg. 28 min. of Altitude, which is about the middle between the Heights found: therefore at the Altitude of 30 deg. 15 min. the Refraction will be ſomething above 2 min. *viz.* 2 min. 1 ſec. and at the Altitude of 30 deg. 40 min. the Refraction will be 1 min. 59 ſec.

Laſtly, If 2 min. 1 ſec. be taken from the apparent Height of the Pole 35 min. 15 ſec. the Remainder 35 deg. 12 min. 59 ſec. will be the true Height of the Pole; and ſo the true Height of the Equator will be 54 deg. 47 min. 1 ſec. as being the Complement of the Height of the Pole to 90 deg.

Note, The Refraction and Height of the Pole found according to this way, will be ſo much the more exact, as the Altitude of the Stars is greater; for if the Difference of the Altitudes of each Star ſhould be even 2 deg. when their Altitudes are above 30 deg. we may by this Method have the Refraction, and the true Height of the Pole, becauſe in this Caſe the Difference of Refraction in Altitudes differing two Degrees, is not ſenſible.

Another Way of obſerving Refractions.

The Quantity of Refraction may alſo be found by the Obſervations of one Star only, whoſe Meridian Altitude is 90 deg. or a little leſs; for the Height of the Pole or Equator above the Place of Obſervation being otherwiſe known, we ſhall have the Star's true Declination, by its Meridian Altitude; becauſe Refractions near the Zenith are inſenſible.

Now if we obſerve by a Pendulum the exact Times when the ſaid Star comes to every Degree of Altitude, as alſo the Time of its Paſſage by the Meridian, which may be known by the equal Altitudes of the Star being Eaſt and Weſt, we have three things given in a ſpherical Triangle, *viz.* the Diſtance between the Pole and Zenith, the Complement of the Star's Declination, and the Angle comprehended by the aforeſaid Arcs; namely, the Difference of mean Time between the Paſſage of the Star by the Meridian and its Place, converted into Degrees and Minutes; to which muſt be added the convenable proportional Part of the mean Motion of the Sun in the Proportion of 59 min. 8 ſec. *per* Day: therefore the true Arc of the Vertical Circle between the Zenith and the true Place of the Star may be found.

But the apparent Arc of the Altitude of the Star is had by Obſervation, and the Difference of theſe Arcs will be the Quantity of Refraction at the Height of the Star. By a like Calculation the Refraction of every Degree of Altitude may be found.

The ſame may be done by means of the Sun, or any other Star, provided its Declination be known, to the end that at the time of Obſervation the true Diſtance of the Sun or Star from the Zenith may be found.

The Refractions of Stars being known, it will then be eaſy to find the Height of the Pole; for having obſerved the Meridian Altitude of the Polar Star, as well above as below the Pole, the ſame Day, and having diminiſhed each Altitude by its proper Refraction, half of the Difference of the corrected Altitudes, added to the leſſer Altitude corrected, or ſubſtracted from the greater Altitude thus corrected, will give the true Height of the Pole.

M. *de la Hire* has obſerved with great Care for ſeveral Years the Meridian Altitudes of fixed Stars, and principally of *Sirius*, and *Lucida Lyra*, with Aſtronomical Quadrants very well divided, and very good Teleſcopes at different Hours of the Day and Night, and at different Seaſons of the Year; and he aſſures us, that he never found any Difference in their Altitudes, but what proceeded from their proper Motion.

And becauſe *Sirius* comes to about the 26th Degree of the Meridian, we might doubt whether in the leſſer Altitudes the Refractions in the Winter would be greater than thoſe in the Summer; hence he alſo obſerved, with the late M. *Picard*, the leſſer Meridian Altitudes of the Star *Capella*, which is about 4½ Degrees at ſeveral different Times of the Year.

Having compared theſe different Obſervations together, and made the neceſſary Reductions, becauſe of the proper Motion of that Star, there was ſcarcely found one Minute of Difference, that could proceed from any other Cauſe but Refraction. Therefore he made but one Table of the Refraction of the Sun, Moon, and the Stars, for all Times of the Year, conformable to the Obſervations that he made from them.

Notwithſtanding this, one would think that Refractions nigh the Horizon are ſubject to divers Inconſtancies, according to the Conſtitution of the Air, and the Nature of high or low Grounds, as M. *de la Hire* has often found; for obſerving the Meridian Altitudes of Stars at the Foot of a Mountain, which ſeemed to be even with the top of it, they appeared to him a little higher, than if he had obſerved them at the top: But if the Obſervations of others may be depended upon, Refractions are greater, even in Summer, in the frozen Zones, than in the temperate Zones.

How to find the Time of the Equinox and Solſtice by Obſervation.

Having found the Height of the Equator, the Refraction and the Sun's Parallax at the ſame Altitude, it will not afterwards be difficult to find the Time in which the Center of the Sun is in the Equator; for if from the apparent Meridian Altitude of the Center of the Sun, the ſame Day as it comes to the Equinox, be taken the convenient Refraction, and then the Parallax be added thereto, the true Meridian Altitude of the Sun's Center will be had. Now the Difference of this Altitude, and the Height of the Equinoctial, will ſhew the Time of the true Equinox before or after Noon: and if the Sum of the Seconds of that Difference be divided by 59, the Quotient will ſhew the Hours and Fractions which muſt be added or ſubſtracted from the true Hour of Noon, to have the Time of the true Equinox.

The Hours of the Quotient muſt be added to the time of Noon, if the Meridian Altitude of the Sun be leſſer than the height of the Equator about the time of the vernal Equinox;

nox; but they muſt be ſubſtracted, if it be found greater. You muſt proceed contrariwiſe, when the Sun is near the autumnal Equinox.

Example. The true Height 41 deg. 10 min. of the Equator being given, and having obſerved the true Meridian Altitude 41 deg. 5 min. 15 ſec. of the Sun, found by the apparent Altitude of its upper or lower Limb, corrected by its Semidiameter, Refraction, and Parallax, and the Difference will be 4 min. 45 ſec. or 285 Seconds, which being divided by 59, the Quotient will be $4\frac{47}{59}$; that is, 4 Hours 48 Minutes, which muſt be added to Noon, if the Sun be in the vernal Equinox, and conſequently the time of the Equinox will happen 4 Hours 48 Minutes after Noon. But if the Sun was in the autumnal Equinox, the time of the ſaid Equinox would happen 4 Hours 48 Minutes before Noon, that is, at 12 Minutes paſt Seven in the Morning.

As to the Solſtices, there is much more Difficulty in determining them than the Equinoxes; for one Obſervation only is not ſufficient; becauſe about this time the Difference between the Meridian Altitudes in one Day, and the next ſucceeding Day, is almoſt inſenſible.

Now the exact Meridian Altitude of the Sun muſt be taken, 12 or 15 Days before the Solſtice, and as many after, that ſo one may find the ſame Meridian Altitude by little and little; to the end that by the proportional Parts of the alteration of the Sun's Meridian Altitude, we may more exactly find the time wherein the Sun is found at the ſame Altitude, before and after the Solſtice, being in the ſame Parallel to the Equator.

Now having found the time elapſed between both the Situations of the Sun, you muſt take half of it, and ſeek in the Tables the true place of the Sun at theſe three times. This being done, the Difference of the extreme Places of the Sun muſt be added to the mean Place, in order to have the mean Place with Compariſon to the Extremes; but if the mean Place found by Calculation, does not agree with the mean Place found by Compariſon, you muſt take the Difference, and add to the mean Time, the Time anſwering to that Difference, if the mean Time found by Calculation be leſſer; but contrariwiſe, it muſt be ſubſtracted if it be greater, in order to have the Time of the Solſtice.

Example. The laſt Day of *May*, the apparent Meridian Altitude of the Sun was found at the Royal Obſervatory, 64 deg. 47 min. 25 ſec. and the 22d Day of *June* following, the apparent Meridian Altitude was found 64 deg. 28 min. 15 ſec. from whence we know, by having the Difference of Declination at thoſe times, that the Sun came to the Parallel of the firſt Obſervation, the 22d of *June*, at 4 Hours 12 Minutes in the Morning; and conſequently the mean Time between the Obſervations, was on the 22d of *June*, at 2 Hours 6 Minutes in the Morning.

Now by Tables, the true place of the Sun at the time of the firſt Obſervation, was 2 Signs 18 deg. 58 min. 23 ſec. and at the time of the laſt it was 3 Signs, 11 deg. 4 min. 52 ſec. and in the middle time 3 Signs, 1 min. 56 ſec. But the Difference of the two extreme Places is 22 deg. 6 min. 29 ſec. half of which is 11 deg. 3 min. 15 ſec. which added to the mean Place, makes 3 Signs, 1 min. 38 ſec. which is the mean Place with compariſon to the Extremes. Again, The Difference between the mean Place, by calculation 3 Signs, 1 min. 56 ſec. and the mean Place by Compariſon, is 18 Seconds, which anſwers to 7 min. 18 ſec. of Time, which muſt be taken from the mean Time, becauſe the mean Place by Calculation is greater than the mean Place by Compariſon. Therefore the Time of the Solſtice was the 11th of *June*, at 1 Hour, 58 min. 18 ſec. in the Morning.

Note, The Error of a few Seconds, in the obſerved Altitude of the Sun, will cauſe an alteration of an Hour in the true time of the Solſtice; as in the propoſed Example, 10 Seconds, or thereabouts, in Altitude, will cauſe an Error of an Hour; whence the true Time of the Solſtice cannot be had but with Inſtruments well divided, and ſeveral very exact Obſervations.

Obſervations made in the Royal Obſervatory at Paris, *about the Time of the Solſtice for finding the Height of the Pole, and the Sun's greateſt Declination or Obliquity of the Ecliptick.*

	Deg.	*Min.*	*Sec.*
The apparent Meridian Altitude of the upper Limb of the Sun at the time of the Summer Solſtice, gathered from ſeveral Obſervations, is found —	64	55	24
Refraction to be ſubſtracted	00	00	33
Parallax to be added	00	00	01
True Altitude of the upper Limb of the Sun	64	54	52
Semidiameter of the Sun	00	15	49
True Meridian Altitude of the Sun's Center	64	39	03
At the time of the Winter Solſtice, the apparent Meridian Altitude of the upper Limb of the Sun	18	00	24
Refraction to be ſubſtracted	00	03	12
Parallax to be added	00	00	05
True Altitude of the Sun's upper Limb	17	57	17
Semidiameter of the Sun	00	16	21

True

	Deg.	Min.	Sec.
True Meridian Altitude of the Sun's Center	17	40	56
Then the true Diſtance of the Tropicks is	46	58	7
The half, which is the greateſt Declination of the Sun, is	23	29	3½
The Height of the Equator above the Obſervatory	41	09	53½
Its Complement, which is the Height of the Pole	48	50	06½

Obſervations of the Polar Star.

By divers Obſervations of the greateſt and leaſt apparent Meridian Altitudes of the Polar Star, which is in the end of the Tail of the Little Bear, it is concluded that the apparent Altitude of the Pole, as M. *Picard* has denoted it in his Book of the Dimenſions of the Earth, between *St. James's* and *St. Martin's* Gates (about *S. Jaques de la Boucherie*, at *Paris*) is 48 deg. 52 min. 20 ſec.

	Deg.	Min.	Sec.
The Reduction being made according to the Diſtance of the Places, the apparent Height of the Pole at the Royal Obſervatory will be	48	51	02
The Convenable Refraction to that Height	00	01	04
Then the true Height of the Pole at the Obſervatory	48	49	58
For which let us take	48	50	00
And conſequently the Height of the Equator will be	41	10	00

The true or apparent Time in which a Planet or fixed Star paſſes by the Meridian, being given, to find the Difference of Right Aſcenſion between the fixed Star, or Planet, and the Sun.

The given Time from Noon to or from the time of the Paſſage of the Star or Planet by the Meridian, muſt be converted into Degrees, and what is required will be anſwered.

Example. *Jupiter* paſſed by the Meridian at 10 Hours, 23 min. 15 ſec. in the Morning, whoſe Diſtance in time from Noon, which is 1 Hour, 36 min. 45 ſec. being converted into Degrees of the Equator, will give 24 deg. 11 min. 15 ſec. for the Difference of Right Aſcenſion between the Sun and *Jupiter*, in that moment the Center of *Jupiter* paſſed by the Meridian.

In this, and the following Problem, we have propoſed the true or apparent Time, and not the mean Time; becauſe the true Time is eaſier to know by Obſervations of the Sun, than the mean Time. We ſhall explain what is meant by mean Time, as likewiſe true or apparent Time, in the next Chapter.

The true Time between the Paſſages of two fixed Stars by the Meridian being given, or elſe of a fixed Star and a Planet, to find their Aſcenſional Difference.

The given Time between their Paſſages by the Meridian muſt be converted into Degrees of the Equator, and the Right Aſcenſion of the true Motion of the Sun anſwering to that time, muſt be added thereto; then the Sum will be the Aſcenſional Difference ſought.

Example. Suppoſe between the Paſſages of the Great Dog, called *Sirius*, by the Meridian, and the Heart of the Lion named *Regulus*, there is elapſed 3 Hours, 20 min. of time, and the Right Aſcenſion of the true Motion of the Sun, let be 7 min. 35 ſec.

Whence converting 3 Hours, 20 min. into Degrees of the Equator, and there will be had 50 deg. to which adding 7 min. 35 ſec. and the Sum 50 deg. 7 min. 35 ſec. will be the Aſcenſional Difference between *Sirius* and *Regulus*.

You muſt proceed thus for the Aſcenſional Difference of a fixed Star and a Planet, or of two Planets; yet note, if the proper Motion of the Planet or Planets be conſiderable between both their Paſſages by the Meridian, regard muſt be had thereto.

How to obſerve Eclipſes.

Amongſt the Obſervations of Eclipſes, we have the Beginning, the End, and the Total Emerſion, which may exactly enough be eſtimated by the naked Eye, without Teleſcopes, except the Beginning and the End of Eclipſes of the Moon, where an Error of one or two Minutes may be made, becauſe it is difficult certainly to determine the Extremity of the Shadow. But the Quantity of the Eclipſe, that is, the eclipſed Portion of the Sun and Moon's Diſk, which is meaſured by Digits, or the 12th parts of the Sun and Moon's Diameter, and Minutes, or the 60th parts of Digits, cannot be well known without a Teleſcope joined to ſome Inſtrument. For an Eſtimation made with the naked Eye is very ſubject to Error, as it is eaſy to ſee in Hiſtory of ancient Eclipſes, altho they were obſerved by very able Aſtronomers.

The Aſtronomers who firſt uſed Teleſcopes furniſhed with but two Glaſſes, namely, a Convex Object-Glaſs, and a Concave Eye-Glaſs, in the Obſervations of Eclipſes, obſerved thoſe of the Sun in the following manner. They cauſed a hole to be made in the Window-ſhutter of a Room, which Room in the Day-time, when the Shutters were ſhut, was darkened thereby; thro which hole they put the Tube of a Teleſcope, in ſuch manner, that the Rays of the Sun, paſſing thorow the Tube, might be received upon a white

piece

piece of Paper, or a Table-Cloth, upon which was first described a Circle of a convenable bigness, with five other Concentric Circles, equally distant from one another, which, with the Center, divided a Diameter of the outward Circle into 12 equal Parts. Then having adjusted the Table-Cloth perpendicular to the Situation of the Tube of the Telescope, the luminous Image of the Sun was cast upon the Table-Cloth, which would still be greater according as the Table-Cloth was more distant from the Eye-Glass of the Telescope; whence by moving the Tube forwards and backwards, they found a place where the Image of the Sun appeared exactly equal to the outward Circle, and at that Distance they fixed the Table-Cloth with the Tube of the Telescope, which composed the Instrument for the said Observation. Afterwards they moved the Tube according to the Sun's Motion, to the end that the luminous Limb of its Disk might every where touch the outward Circle described upon the Table-Cloth, by which means the Quantity of the eclipsed Portion was seen, and its greatest Obscurity measured by the Concentric Circles; they denoted the Hour of every Phase, by a Second Pendulum Clock, rectified and prepared for that purpose. The same Method is still observed by many Astronomers, who use also a Circular Reticulum, made with six Concentric Circles upon very fine Paper, which must be oiled, to render the Sun's Image more sensible. The greatest of the Circles ought exactly to contain the Image of the Sun in the Focus of the Object-Glass of a Telescope of 40 or 60 Feet; the six Circles are equally distant, and divide the Diameter of the Sun in twelve equal Digits. When the Paper is placed in the Focus of a great Telescope, the enlightened part of the Sun will very distinctly be seen; then the Eye-Glass is not used.

There are others who use a Telescope furnished with two Convex-Glasses, from whence the same effect follows. But altho the Use of a Telescope in this manner be very proper to observe Eclipses of the Sun, yet it is not fit to observe Eclipses of the Moon, because its Light is not strong enough. Lastly, Others place a Micrometer in the common Focus of the Convex Lenses. Besides the Quantity of the Phases of the Eclipses of the Sun and Moon, (easily known by the said Micrometer) we may have the Diameters of the Luminaries, and the proportion of the Earth's Diameter to the Moon's, as well by the obscure Portion of its Disk, as by the luminous Portion and the Distance between its Horns.

The Method of observing Eclipses by means of the Micrometer will be much better, if the Divisions to which the parallel Hairs are applyed be made so, that six Intervals of the Hairs may contain the Diameter of the Sun or Moon. For the moveable Hair posited in the middle of the Distance between the immoveable ones, (which is not difficult to do) will shew the Digits of the Eclipse.

The same Telescope and Micrometer may serve for all the other Observations, and to measure Eclipses; as, to observe the Passage of the Earth's Shadow over the Spots of the Moon, in Lunar Eclipses.

There yet remains one considerable Difficulty, and that is, to make a new Division of the Micrometer serving as a common Reticulum for all Observations; for it scarcely happens in an Age in two Eclipses, that the apparent Diameters of the Sun and Moon are the same.

Therefore M. *de la Hire* has invented a new Reticulum, which having all the Uses of the Micrometer, may serve to observe all Eclipses, it being adapted to all apparent Diameters of the Sun and Moon, and its Divisions are firm and solid enough to resist all the Vicissitudes of the Air, altho they are as fine as Hairs.

The Construction and Use of this Reticulum is thus: First, Take two Object Lenses of Telescopes of the same Focus, or nighly the same, which join together. As for example, The Focus of two Lenses together of eight Feet, which is the fit length of a Telescope for observing Eclipses, unless the Beginning and the End of Solar ones, which require a longer Telescope exactly to determine them.

Secondly, We find from Tables, that the greatest Diameter of the Moon at the Altitude of 90 deg. is 34 min. 6 sec. To which adding 10 sec. and there will arise 34 min. 16 sec. Therefore say, As Radius is to the Tangent of 17 min. 8 sec. (the half of 34 min. 16 sec.) so is 8 Feet, or the focal Length of the two Lenses to the parts of a Foot, which doubled will subtend an Angle of 34 min. 16 sec. in the Focus of the Telescope, and this will be the Diameter of the said Circular Reticulum.

Thirdly, Upon a very flat, clear, and well polished piece of Glass, describe lightly with the point of a Diamond, fastened to one of the Legs of a pair of Compasses, six Concentric Circles, equally distant from each other. The Semidiameter of the greatest and last let be equal to the fourth Term before found. Likewise draw two Diameters to the greatest Circle at Right Angles. The flat piece of Glass being thus prepared and put into the Tube, of which we have before spoken, and in the Focus of the Telescope, will be a very proper Reticulum for observing Solar and Lunar Eclipses, and it will divide all the apparent Diameters into twelve equal Parts or Digits, as we are now going to explain.

It is manifest from Dioptricks, that all Rays coming from Points of a distant Object, after their Refraction by two Convex Lenses, either join'd or something distant from each other, will be painted in the common Focus of the said Lenses, which will appear so much the greater, according as the Lenses be distant from one another; so that they will appear the

ſmalleſt when the Lenſes are joined together. Therefore if the Object-Glaſſes uſed in this Conſtruction, be each put into a Tube, and one of theſe Tubes ſlides within the other; then the ſaid Lenſes being thus joined, the Image of a diſtant Object, whoſe Rays fall upon the Lenſes under an Angle of 34 min. 16 ſec. will exceed the Moon's greateſt apparent Diameter by 10 ſec. Therefore in moving the Lenſes by little and little, ſuch a Poſition may be found, wherein the Diameter of the greateſt Circle on the Reticulum poſited in the Focus, will anſwer to an Angle of 34 min. 16 ſec. For the Image of an Object perceived under a leſs Angle, may be equal to the Image of the ſame Object perceived under a greater Angle, according to the different Lengths of the Foci. But the Reticulum is in a ſeparate Tube, and ſo it may be removed at a diſtance at pleaſure from the Object-Glaſſes. We now proceed to lay down two different Ways of finding the Poſitions of the Lenſes and Reticulum, proper to receive the different Diameters of the Sun and Moon.

Firſt, In a very level and proper Place for making Obſervations with Glaſſes, place a Board, with a Sheet of Paper thereon, directly expoſed to the Tube's Length, having two black Lines drawn upon it parallel to each other, and at ſuch a Diſtance from each other, that it ſubtends an Angle of 34 min. 6 ſec. ſo that the Diſtance of the ſaid two Lines, repreſented in the Focus of the Object-Glaſſes, may likewiſe ſubtend an Angle of 34 min. 6 ſec. And this may be found in reaſoning thus, (as we have already done for the Micrometer) As Radius is to the Tangent of 17 min. 3 ſec. ſo is the Diſtance from the Tube of the Object-Glaſſes to the Board, to half of the Diſtance that the parallel Lines on the Paper muſt be at. And thus we ſhall find by Experience the Place of each Object-Glaſs, and the Reticulum in the common Focus, in ſuch manner that the Repreſentation of the two black Lines on the Paper, embaraſſes entirely the Diameter of the greateſt Circle of the ſaid Reticulum. Now we ſet down 34 min. 6 ſec. upon the Tubes, in each Poſition of the Lenſes and their Foci, or the Reticulum, that ſo the Lenſes and Reticulum may be adjuſted to their exact Diſtance, every time an Angle of 34 deg. 6 min. is made uſe of.

Again, Let the ſaid Board and white Paper be placed further from the Tube, in ſuch manner, that the Diſtance between the parallel Lines on the Paper ſubtend, or is the Baſe of an Angle of 33 min. for example, whoſe Vertex is at the Lenſes of the Teleſcope: which may be done, in ſaying, As the Tangent of 16 min. 30 ſec. is to Radius; ſo is half the Interval of the parallel Lines on the Paper, to the Diſtance of the Board from the Lenſes. Now in this Poſition of the Teleſcope and Board, the Poſition of the Lenſes and Reticulum between themſelves muſt be found; ſo that the Repreſentation of the parallel Lines, which appear very diſtinctly in the Focus of the Lenſes, occupies the whole Diameter of the greateſt Circle on the Reticulum. This being done, the Number 33 min. muſt be made upon the Tubes, in the Places wherein each of the Lenſes and Reticulum ought to be. Proceed in this manner for the Angles of 32 min. 31 min. 30 min. and 29 min.

If the Diſtances, denoted upon the Tubes between the different Poſitions of the Lenſes and the Reticulum, anſwering to a Minute, be divided into 60 equal Parts, we ſhall have their Poſitions for every Second; and by this means the ſame Circle of the Reticulum may be accommodated to all the different apparent Diameters of the Sun and Moon, and the Diameter of the greateſt Circle being divided into 12 equal Parts, it will ſerve to meaſure the Quantities of all ſolar and lunar Eclipſes.

The ſecond Method taken from Opticks, being not founded upon ſo great a Number of Experiments as the former, may perhaps appear eaſier to ſome Perſons; for the Foci of both the Lenſes being known, ſay, As the Sum of the focal Lengths of the Lenſes (whether they be equal or not) leſs the Diſtance between the Lenſes, is to the focal Length of the outward Lenſes, leſs the Diſtance between the Lenſes; ſo is this ſame Term, to a fourth which being taken from the focal Length of the outward Lens, there remains the Diſtance from the outward Lens, to the common Focus of the Lenſes, which is the Place of the Reticulum.

The Poſition of the common Focus of the Lenſes may alſo be known by this Method; when they be joined, in uſing the aforeſaid Analogy, without having any regard to the Diſtance between the Lenſes, which is computed from the Places of the Lenſes Centers; therefore in ſuppoſing ſeveral different Diſtances between the Object-Lenſes, the Length of their Foci will be had, that is, the Place of the Reticulum, correſpondent to each Diſtance.

Again, ſay, As the known focal Length is to the Semidiameter of the Reticulum, be it what it will; ſo is Radius, to the Tangent of the Angle anſwering to the Semidiameter of the Reticulum. By this Method we may likewiſe have the Magnitude of the ſaid Reticulum, in ſaying, As Radius is to the Tangent of an Angle of 17 min. 3 ſec. ſo is the focal Length of the Lenſes, to the Semidiameter of the outward concentrick Circle. Having thus found the Minutes and Seconds ſubtended by the Diameter of the greateſt Circle of the Reticulum, according to the different Intervals of the Lenſes, they muſt be wrote upon each Tube of the Lenſes and Reticulum, and the Diſtances between the Terms found, divided into Seconds, as is mentioned in the former Method. And thus may the Poſitions of the Lenſes and Reticulum be ſoon found, which ſhall contain the apparent Diameters of the Sun or Moon, according as they appear. If it be found very difficult to draw exactly the concentrick

[illegible]ntrick Circles upon the Piece of Glaſs, you need but draw thirteen right Lines thereon with the Point of a Diamond, equally diſtant and parallel to each other, with another right Line perpendicular to them; but the Length of this Perpendicular between the two extreme Parallels, muſt be equal to the Diameter of the Reticulum, found in the manner aforeſaid. This Reticulum may be uſed inſtead of one compoſed of Hairs.

A [illegible]in thin Piece of Glaſs, having Lines drawn thereon with a very fine Point of a Diamond, [illegible]ay likewiſe be uſed in an Aſtronomical Teleſcope, *&c.* for if it be adjuſted in its proper F[illegible]ame, in the manner as is directed in the Micrometer, the Lines drawn thereon may be [illegible]d inſtead of the parallel Hairs. I am of opinion, that the aforeſaid Reticula are very uſeful in practical Aſtronomy, they not being ſubject to the Inconſtancies of the Air, of being gnaw'd by Inſects, or to the Motions of the Inſtrument, which the Hairs are.

There are thoſe who prefer Hairs, to Lines drawn upon a piece of Glaſs, whoſe Surface may cauſe ſome Obſcurity to the Objects, or if it be not very flat, there may ſome Error ariſe; but if they have a mind to avoid theſe Difficulties, which are of no conſequence, as we know by Experience, they may uſe ſtraight Glaſs-Threads, inſtead of Hairs: for ſome of theſe may be procured as fine as Hairs, and of Strength enough to reſiſt the Inconſtancies of the Air.

Altho the Phaſes or Appearances of the Eclipſes of the Moon, apply'd by Aſtronomers to Aſtronomical and Geographical Uſes, may be obſerved much eaſier and exacter by our Reticulum, than by the antient Methods; yet it muſt be acknowledged, that the Immerſions into, and Emerſions of the Moon's Spots out of the Earth's Shadow, may more conveniently be obſerved, becauſe of their great Number, than the Phaſes, and that there is leſs Preparation in uſing a Teleſcope, which need be only ſix Feet in length: and in order for this, a Map of the Moon's Diſk, when it is at the full, muſt be procured, wherein are denoted the proper Names of the Spots, and principal Places appearing on its Diſk. This may be found in the reformed Aſtronomy of *R. P. Riccioli*, &c.

There are great Advantages ariſing from Obſervations of Eclipſes, for if the exact Time of the Beginning of an Eclipſe of the Moon, of its total Immerſion in the Shadow, of its Emerſion and its End, as likewiſe of the Paſſage of the Earth's Shadow by the Spots on its Surface, be obſerved, we ſhall have the Differenee of Longitude of the two Places wherein the Obſervations are made; this is known to all Aſtronomers. But ſince Lunar Eclipſes ſeldom happen, ſo as that the Difference of Longitude may thereby be concluded, the Eclipſes of *Jupiter*'s Satellites may be obſerved inſtead of them; but principally of the firſt, whoſe Motion about *Jupiter* being very ſwift, one may make ſeveral Obſervations thereof during the ſpace of one Year; and from thence the Difference of Longitude of the two Places, wherein the ſaid Obſervations are made, may be had.

Nevertheleſs you muſt take notice, that Lunar Eclipſes may much eaſier be obſerved, than the Eclipſes of *Jupiter's* Satellites, which cannot be eaſily and exactly done without a Teleſcope of twelve Feet in length; whereas the Phaſes of the Beginning or End, or of the Immerſion and Emerſion of Lunar Eclipſes, may be obſerved without a Teleſcope, and the Immerſions and Emerſions of its Spots with one of an indifferent length.

M. *Caſſini*, a very excellent Aſtronomer of the Academy of Sciences, publiſhed in the Year *1693*, exact Tables of the Motions of *Jupiter*'s Satellites; therefore in comparing the Times of the Immerſion or Emerſion of *Jupiter*'s firſt Satellite, found by the Tables fitted for the Obſervatory (at *Paris*) with the Obſervations thereof made in any other Place, we ſhall have, by the Difference of Time, the Difference of Longitude of the Obſervatory, and the Place wherein the Obſervations were made: which may be confirmed in obſerving the ſame Phenomena in both Places.

It is proper here to inform Obſervators of one Caſe, which often hinders an exact Obſervation of *Jupiter*'s Satellites; which is, that in a ſerene Night, we often find the Light of *Jupiter* and its Satellites, obſerved thro the Teleſcope, to diminiſh by little and little, ſo that it is impoſſible to determine exactly the true Times of the Immerſion and Emerſion of the Satellites. Now the Cauſe of this Accident proceeds from the Object-Glaſs of the Teleſcope, which is covered over with Dew, and thereby a great Number of Rays of Light, coming from *Jupiter* and its Satellites, is hinder'd from coming thro the Object-Glaſs to the Eye. A very ſure Remedy for this, is, to make a Tube of blotting Paper; that is, a Tube about two Feet long, and big enough to go about the End of the Tube of the Teleſcope next to the Object-Glaſs, muſt be made, in rolling two or three Sheets of ſinking Paper upon each other. This Tube being adjuſted about the Tube of the Teleſcope, will ſuck in, or drink up the Dew, and hinder its coming to the Object-Glaſs; and by this Means we may make our Obſervations conveniently.

CHAP.

CHAP. IV.

Of the Conſtruction and Uſe of an Inſtrument ſhewing the … of the Sun and Moon, the Months and Lunar Years, as … Epacts.

Fig. 13. THIS Inſtrument was invented by M. *de la Hire*, and is compoſed of three round Plates of Braſs, or Pieces of Paſteboard, and an Index which turns about a common Center upon the Face of the upper Plate, which is the leaſt. There are two circular Bands, the one blue, and the other white, in which are made little round Holes; the outward of which ſhews the New Moons, and the Image of the Sun; and the inward ones, the Full Moons, and the Image of the Moon. The Limb of this Plate is divided into 12 lunar Months, each containing 29 Days, 12 Hours, 44 Minutes; but in ſuch manner, that the End of the 12th Month, which makes the Beginning of the ſecond lunar Year, may ſurpaſs the firſt New Moon by the quantity of 4 of 179 Diviſions, denoted upon the middle Plate.

Upon the Limb of this Plate is faſtned an Index, one of whoſe Sides, which is in the *fiducial Line*, makes part of a right Line, tending to the Center of the Inſtrument; which Line alſo paſſes thro the middle of one of the outward Holes, ſhewing the firſt New Moon of the lunar Year. *Note*, The Diameter of the Holes is equal to the Extent of about 4 Degrees.

The Limb of the ſecond Plate is divided into 179 equal Parts, ſerving for ſo many lunar Years, each of which is 354 Days, and about 9 Hours. The firſt Year begins at the Number 179, at which the laſt ends.

The Years accompliſhed are each denoted by their Numbers 1, 2, 3, 4, *&c.* at every fourth Diviſion, and which make four times a Revolution to compleat the Number 179, as may be ſeen in the Figure of this Plate. Each of the lunar Years comprehend four of the aforeſaid Diviſions: So that in this Figure they anticipate one upon the other four of the ſaid 179 Diviſions of the Limb.

Upon the Limb of the ſame Plate, under the Holes of the firſt, there is a ſpace coloured black, anſwering to the outward Holes, and which ſhews the Eclipſes of the Sun, and another red Space, anſwering to the innermoſt Holes, ſhewing the Eclipſes of the Moon. The Quantity of each Colour appearing through the Holes, ſhows the Bigneſs of the Eclipſe. The middle of the two Colours, which is the middle of the Moon's Node, anſwers on one ſide to the Diviſion marked $4\frac{1}{2}$ of a Degree; and on the other ſide it anſwers to the oppoſite Number.

The Figure of the coloured Space is ſhown upon this ſecond Plate, and its Amplitude or Extent ſhews the Limits of Eclipſes.

The third and greateſt Plate, which is underneath the others, contains the Days and Months of common Years. The Diviſions begin at the firſt Day of *March*, to the end that a Day may be added to the Month of *February*, when the Year is *Biſſextile*. The Days of the Year are deſcribed in form of a Spiral, and the Month of *February* goes out beyond the Month of *March*, becauſe the lunar Year is ſhorter than the ſolar one; ſo that the 15th Hour of the 10th Day of *February* anſwers to the Beginning of *March*: But after having reckoned the laſt Day of *February*, you muſt go back again to have the firſt of *March*. There are thirty Days marked before the Month of *March*, which ſerve to find the Epacts.

Note, That the Days, as they are here taken, are not accompliſhed purſuant to the Uſe of Aſtronomers, but as they are vulgarly reckoned, beginning one a Minute, and ending at the Minute of the following Day. Therefore every time that the firſt Day, or any other of a Month is ſpoken of, we underſtand the Space of that Day marked in the Diviſions; for we here reckon the current Days according to vulgar Uſe.

In the middle of the upper Plate are wrote the *Epochs*, ſhowing the Beginning of the lunar Years, with reſpect to the ſolar Years, according to the *Gregorian* Calendar, and for the Meridian of *Paris*. The Beginning of the firſt Year, which muſt be denoted by 0, and anſwers to the Diviſion 179, happened in the Year 1680 at *Paris*, the 29th of *February* at $14\frac{1}{2}$ Hours. The End of the firſt lunar Year, being the Beginning of the ſecond, anſwers to the Diviſion marked 1, which happened at *Paris* in the Year 1681, the 27th of *February*, at $23\frac{1}{2}$ Hours, in counting ſucceſſively 24 Hours from one Minute to the other. And leſt there ſhould be an Error in comparing the Diviſions of the Limb of the ſecond Plate with the Diviſions of the *Epochs* of lunar Years anſwering them, we have put the ſame Numbers to them both.

We

We have ſet down ſucceſſively the *Epochs* of all the lunar Years, from the Year 1700 to [illegible]ar 1750, to the end that the Uſe of this Inſtrument may more eaſily ſerve to make [illegible] of the aforeſaid ſolar and lunar Years agree together. As to the other Years of our [illegible]e of 179 Years, it will be eaſy to render it compleat, in adding 354 Days, 8 Hours, [illegible] Minutes for each lunar Year.

[illegible] Index extending it ſelf from the Center of the Inſtrument to the Limb of the grea[illegible] ſerves to compare the Diviſions of one Plate with thoſe of the two others. And [illegible]rument be apply'd to a Clock, a perfect and accompliſhed Inſtrument in all its [illegible]be had.

[illegible]ble of *Epochs*, which is fitted for the Meridian of *Paris*, may eaſily be reduced to other Meridians; if for the Places eaſtward of *Paris*, the Time of the Difference of Meridians be added; and for Places weſtward, the Time of the Difference of Meridians be ſubſtracted.

It is proper to place the Table of *Epochs* in the middle of the upper Plate, to the end that it may be ſeen with the Inſtrument.

How to make the Diviſions upon the Plates.

The Circle of the greateſt Plate is ſo divided, that 368 deg. 2 min. 42 ſec. may comprehend 354 Days, and ſomething leſs than 9 Hours; from whence it is manifeſt, that the Circle muſt contain 346 Days, 15 Hours, which may, without ſenſible Error be taken for $\frac{2}{3}$ of a Day. Now to divide a Circle into 346 $\frac{2}{3}$ equal Parts, reduce the whole into third Parts, which in this Example make 1040; then ſeek the greateſt Multiple of 3 leſs than 1040, which may be halved. Such a Number will be found in a double Geometrical Progreſſion, whoſe firſt Term is 3; as for example, 3, 6, 12, 24, 48, 96, 192, 384, 768.

Now the 9th Number of this Progreſſion is the Number ſought. Then ſubſtract 768 from 1040, there will remain 272, and find how many Degrees, Minutes and Seconds this remaining Number makes; by ſaying, as 1040 is to 360 deg. ſo is 272 to 94 deg. 9 min. 23 ſec

Therefore take an Angle of 94 deg. 9 min. 23 ſec. from the ſaid Circle, and divide the remaining part of the Circle always into half, after having made 8 Subdiviſions, you will come to the Number 3, which will be the Arc of one Day; by which likewiſe dividing the Arc of 94 deg. 9 min. 23 ſec. the whole Circle will be found divided into 346$\frac{2}{3}$ Days; for there will be 256 Days in the greateſt Arc, and 90$\frac{2}{3}$ Days in the other. Each of theſe Spaces anſwer to 1 deg. 2 min. 18 ſec. as may be ſeen in dividing 360 by 346$\frac{2}{3}$, and ten Days make 10 deg. 23 min. And thus a Table may be made, ſerving to divide the Plate.

Thoſe Days are afterwards diſtributed to each of the Months of the Year, according to the Number correſponding to them, in beginning at the Month of *March*, and continuing on to the 15th Hour of the 10*th* of *February*, which anſwers to the beginning of *March*, and the other Days of the Month of *February* go on farther above *March*.

The Circle of the Second Plate muſt be divided into 179 equal Parts; to do which, ſeek the greateſt Number which may be continually biſected to Unity, and be contained exactly in 179: you will find 128 to be this Number, which take from 179, and there remains 51. Now find what part of the Circumference of the Circle the ſaid Remainder makes; in ſaying, As 179 Parts is to 360 deg. ſo is 51 Parts to 102 deg. 34 min. 11 ſec.

Therefore having taken from the Circle an Arc of 102 deg. 34 min. 11 ſec. divide the remaining part of the Circle always into half; and after having made ſeven Subdiviſions, you will come to Unity: whence this part of the Circle will be divided into 128 equal Parts; and then the remaining 51 Parts may be divided, by help of the laſt opening of the Compaſſes. Wherefore the whole Circumference will be found divided into 179 equal Parts, every of which anſwers to 2 deg. 40 ſec. as may be ſeen in dividing 360 by 179.

Laſtly, To divide the Circle of the upper Plate, take one fourth of its Circumference, and add to it one of the 179 Parts or Diviſions of the Limb of the middle Plate; the Compaſſes opened to the extent of the Quadrant thus augmented, being turned four times over, will divide the Circle in the manner as it ought to be: for in ſubdiving every of the Quarters into three equal Parts, one will have twelve Spaces for the twelve Lunar Months, in ſuch manner, that the end of the 12*th* Month, which makes the beginning of the Lunar Year, exceeds the firſt New Moon by 4 of the 179 Diviſions, marked upon the middle Plate.

Uſe of this Inſtrument.

A Lunar Year being propoſed, to find the Days of the Solar Year correſponding to it, in which the New and Full Moons, together with the Eclipſes, ought to happen.

For example; Let the 24*th* Lunar Year of the Table of *Epochs* be propoſed, which anſwers to the Diviſion 24 of the middle Plate. Fix the Fiducial Line of the Index on the upper Plate, over the Diviſion marked 24, in the middle Plate, wherein the beginning of the 25*th* Lunar Year is; and ſeeing by the Table of *Epochs*, that *that* beginning falls upon the 14*th* Day of *June*, of the Year 1703, at 9 Hours, 52 Minutes, turn the two upper

Plates together, in the Poſition they are in, till the Fiducial Line of the Index, faſtened to the upper Plate, anſwers to the *10th* Hour, or thereabouts, of the *14th* of *June*, denoted [illegible] the undermoſt Plate; at which time, the firſt New Moon of the propoſed Lunar Year [illegible] pens: for then the Fiducial Line paſſes thro the middle of the hole of the firſt [illegible] Moon of the ſaid Lunar Year.

Afterwards, without changing the Situation of the three Plates, extend a Thread [illegible] the Center of the Inſtrument, or the moveable Index, making it paſs thro the [illegible] of the hole of the firſt Full Moon; and the Fiducial Line will anſwer to the beg[illegible] the *29th* Day of *June*, at 4 hours and a quarter; which is the time that *that* Full [illegible] totally Eclipſed, as appears by the red Colour quite filling the hole, ſhowi[illegible] Moon.

By the ſame means we may know, that at the time of the Full Moon, which happened about the third Hour in the Morning, of the *14th* of *July*, there was a partial Eclipſe of the Sun.

If we proceed farther, the Eclipſes may be known which happened in the Month of *December*, in the Year 1703, and towards the beginning of the following Year. But becauſe the *10th* New Moon goes out beyond the *28th* day of *February*, having brought the Index to the *28th* day of *February*, move the two upper Plates backwards, conjointly with the Index (in the Poſture they are found in) until the Fiducial Line happens over the beginning of *March*; whence moving the Index over all the holes of the New and Full Moons, and the laſt Plate will ſhew the times in which the Eclipſes ought to happen.

But becauſe the 13th New Moon is the firſt of the ſucceeding Lunar Year, which anſwers to the Number 25 of the Diviſions of the middle Plate, leave the two undermoſt Plates in the poſture they are found, and move forwards the upper Plate till the Fiducial Line meets with the Number 25 of the middle Plate, at which Point it will ſhew upon the greateſt Plate, the firſt New Moon of the *26th* Lunar Year, according to the order of our Epoch, which happened the 2d Day of *June*, 18 hours 40 minutes of the Year 1704; and afterwards moving the Index over the middle of the holes of the New and Full Moons, it will ſhew upon the laſt Plate the Days they happened on, as well as the Eclipſes to the end of *February*: after which, the ſame Operation muſt be made for the preceding Year, that is, that after having come to the laſt Day of *February*, you muſt proceed backwards to the firſt Day of *March*.

We might likewiſe find the beginnings of all the Lunar Years without uſing the Table of Epochs; but ſince it is not poſſible to adjuſt the Plates and the Index ſo exactly one upon another, as that ſome Error may not happen, which will augment itſelf from Year to Year, the ſaid Table of Epochs will ſerve to rectify the Uſe of this Inſtrument.

In placing the Fiducial Line of the Index upon the Moon's Age, between the Days of the Lunar Months, denoted upon the Limb of the upper Plate, the correſpondent Days of the common Months will be ſhewn, and the Hours nearly, upon the Limb of the lower Plate.

Note, That the Calculations of the Table of Epochs are made for the mean Time of the Full Moons, which ſuppoſes the Motions of the Sun and Moon always equable; from whence there will be found ſome Difference between the apparent Times of the New Moons, Full Moons and Eclipſes, as they appear from the Earth, and the times found by that Table.

The proper Motions of the Sun and Moon, as well as thoſe of the other Planets, appear to us ſometimes ſwift, and ſometimes ſlow; which apparent Inequality in part proceeds from their Orbits being not concentric with the Earth, and in part from hence, that the equal Arcs of the Ecliptick, which are oblique to the Equator, do not always paſs thro the Meridian with the equal Parts of the Equator. Aſtronomers, for the eaſe of Calculation, have ficted a Motion which they call mean or equable, in ſuppoſing the Planets to deſcribe equal Arcs of their Orbits, in equal Times. That Time which they call true or apparent, is the meaſure of true or apparent Motion, and mean Time is the meaſure of mean Motion. They have likewiſe invented Rules for reducing mean Time to true or apparent Time, and contrariwiſe, for reducing true or apparent Time to mean Time.

To find by Calculation whether there will happen an Eclipſe at the time of the New or Full Moon.

For an Eclipſe of the Sun, multiply by 7361, the Number of Lunar Months accompliſhed from that which begun the 8th of *January*, 1701, according to the *Gregorian* Calendar, to that which you examine, and add to the Product the Number 33890; then divide the Sum by 43200; and after the Diviſion, without having regard to the Quotient, examine the Remainder, or the difference between the Diviſor and the Remainder: for if either of them be leſs than 4060, there will happen an Eclipſe of the Sun.

But to find an Eclipſe of the Moon, likewiſe multiply by 7361, the Number of Lunar Months, accompliſhed from that which begun the 8th of *January*, 1701, to the New Moon preceding the Full Moon examined; add to the Product 37326, and divide the Sum by 43200. The Diviſion being made, if the Remainder, or the difference between the Remainder and the Diviſor be leſs than 2800, there will be an Eclipſe of the Moon.

Note,

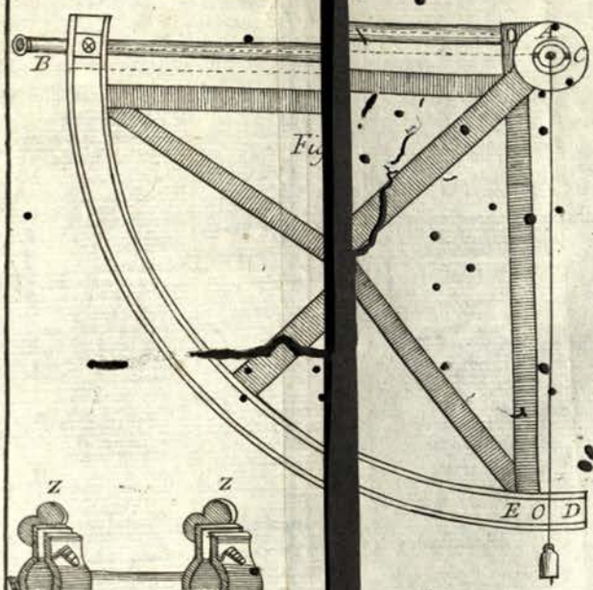

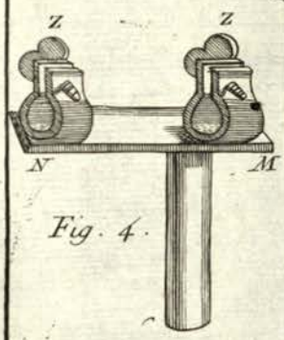

Fig. 4.

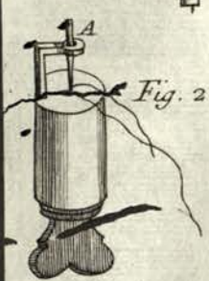

Fig. 2.

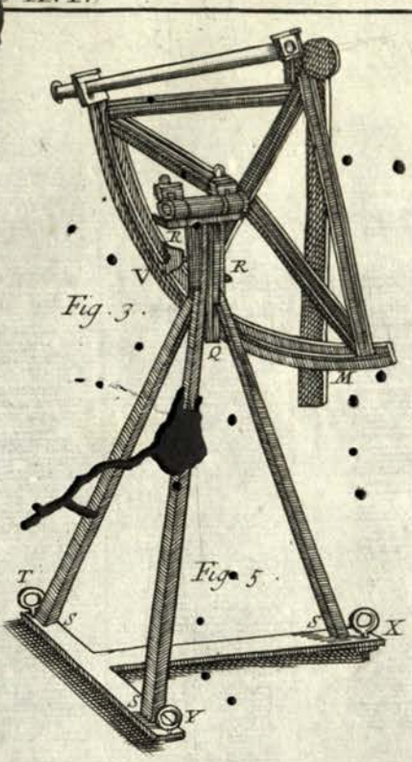

Fig. 3.

Fig. 5.



Fig. 6.

Fig. 7.

Fig. 9



Fig. 8.



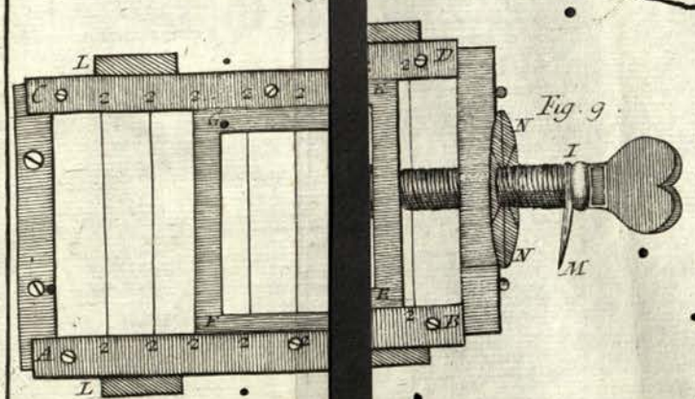

Fig. 9.

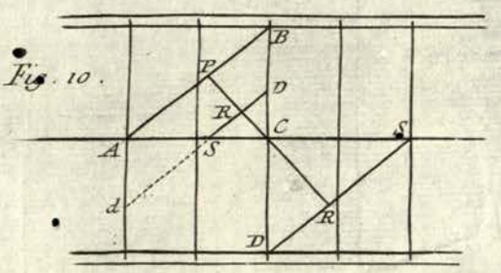

Fig. 10.

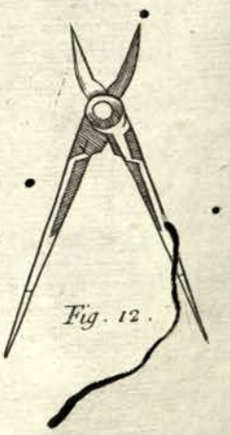

Fig. 12.

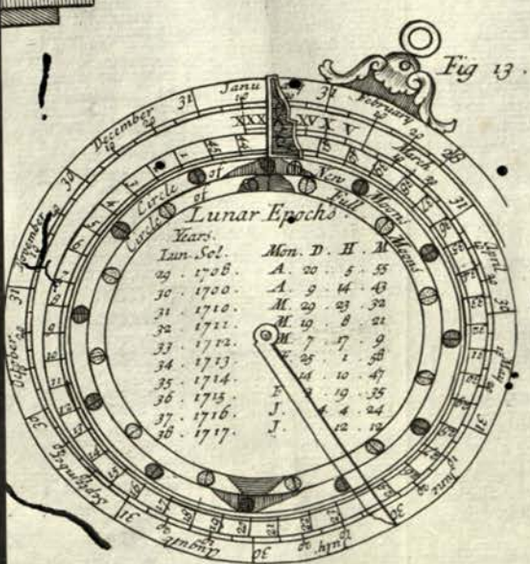

Fig. 13.

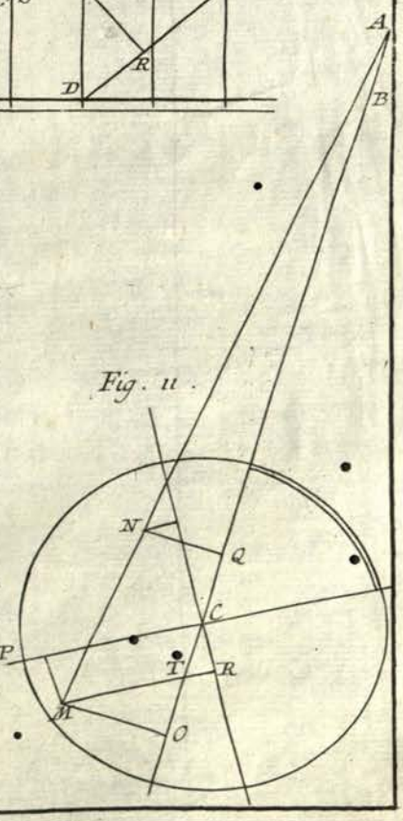

Fig. 11.

I. Senex sculp.

Note, An Eclipſe of the Sun or Moon will be ſo much the greater, as the Remainder or Difference is leſſer; and contrariwiſe.

Example of an Eclipſe of the Sun.

It is required to find, whether at the New Moon of the 22d of *May*, in the Year 1705, there happened an Eclipſe of the Sun.

From the 8th of *January*, 1701, to the 22d of *May*, 1705, there was accompliſhed 54 Lunations. Multiply, according to the Rule, the Number 54 by 7361, and add to the Product 33890: the Sum being divided by 43200, there will remain 42584, which is greater than 4860; and the Difference between the Remainder 42584, and the Diviſor 43200, is 616, which is leſs than 4860: therefore there was then an Eclipſe of the Sun.

Example of an Eclipſe of the Moon.

It is required to find whether the Full Moon of the 27th of *April*, in the Year 1706, was eclipſed.

From the 8th of *January*, in the Year 1701, to the New Moon preceding the Full Moon in queſtion, there were 65 Lunar Months accompliſhed; therefore having multiplied, according to the Rule, the Number 65 by 7361, and added to the Product 37326, the Sum will be 515791; which being divided by 43200, without having any regard to the Quotient, the Remainder will be 40591, greater than 2800. The Difference between the Diviſor and the Remainder is 609, which is leſs than 2800; therefore there was an Eclipſe of the Moon the 27th day of *April*, 1706

CHAP. V.

The Deſcription of a Second Pendulum Clock for Aſtronomical Obſervations.

THE Figure here adjoined, ſhews the Compoſition of a Second Pendulum Clock, whoſe two Plates A A and B B, are about half a Foot long, and two Inches and a half broad, having four little Pillars at the four Corners, that ſo they may be an Inch and a half diſtant from each other. Theſe Plates ſerve to ſuſtain the Axes of the principal Wheels, the firſt of which being the loweſt, and figured C C, hath 80 Teeth. The Axis of this Wheel hath a little Pulley, having ſeveral Iron Points D D round about the ſame, in order to hold the Cord to which the Weights are hung, in the manner as we ſhall explain by and by. The Wheel C C, being turned by the Weight, likewiſe turns the Pinion E of eight Teeth, and ſo moves the Wheel F, which is faſtened to the Axis of the Pinion E; this Wheel hath forty-eight Teeth, which falling into the Teeth of the Pinion G, whoſe Number is eight, moves the Wheel H, (made in figure of a Crown) conſiſting of forty-eight Teeth. Again, The Teeth of this laſt Wheel fall into the Teeth of the Pinion I, whoſe Number is twenty-four, and the Axis thereof being upright, carries the Wheel K of 15 Teeth, which are made in Figure of a Saw: Over this Wheel is a croſs Axis, having two Palats L L, ſuſtained by the Tenons N, Q and P, which are faſtened to the Plate B B. It muſt be obſerved, that as to the Tenons N and Q, the lower part Q appearing, hath a great hole drilled therein, that the Axis L M may paſs thro it; this part Q, which is faſtened to the lower part of the Tenon N, likewiſe holds the Wheel K, and the Pinion I. There is a great Opening in the Plate B B, in order for the Axis and the Palats to go out beyond it. One end of this Axis (as I have already mentioned) goes into the Tenon P, and ſo moves eaſier than if it was ſuſtained by the Plate B B, and then go out beyond the ſaid Plate, which it muſt neceſſarily do, that ſo the little Stern S, fixed thereto, may freely vibrate with the ſaid Axis, and the Teeth of the Wheel K alternately meet the Palats L L, as in common Clocks. *Plate* 17. Fig. 1.

The lower part of the little Stern S is bent, and a ſlit made therein, thro which goes an Iron-Rod, ſerving as a Pendulum, having the Lead X at the end thereof. This Rod is faſtened in V to a very thin piece of Braſs or Steel, which vibrates between two Cycloidal Cheeks T T, (one of which is ſeen in Fig. 1, and both in Fig. 2.) of which more hereafter.

It is eaſy to perceive in what manner this Clock goes by the force of the Wheels carried round by the Weight: for the Motion is continued by the Pendulum V X, when the ſaid Pendulum is ſet a going; becauſe the little Stern S, altho very light, being in motion, not only goes with the Pendulum, but likewiſe by its Vibrations ſtill aſſiſts the Motion ſome ſmall matter, and ſo renders it perpetual, which otherwiſe by Friction and the Air's reſiſtance, would come to nothing. But becauſe the Property of the Pendulum is to move equably always, provided its length be the ſame, the ſaid Pendulum will cauſe the

Wheel

Wheel K to go neither too faſt nor too ſlow (as happens to Clocks not having Pendulums) every Tooth is obliged to move equably; therefore the other Wheels, and the Hands of the Dial-plate, are neceſſarily conſtrained to perform their Revolutions equably. Whence if there ſhould be ſome Default in the Conſtruction of the Clock, or if the Axes of the Wheels do not move freely on account of the Intemperance of the Air, provided the Clock does not ſtand ſtill; we have nothing to fear from theſe Inequalities, for the Clock will always go true.

As to the Hands for ſhewing the Hours, Minutes, and Seconds, we diſpoſe them in the following manner. The third Plate Y Y is parallel to the two precedent ones, and is three Lines diſtant from A A. We deſcribe a Circle about the Center, which is the middle of the Axis, carrying the Wheel C, continued out beyond the Plate A A. This Circle is divided into 12 equal Parts, for the Hours. We likewiſe deſcribe another Circle about the ſaid Center, and divide it into 60 equal Parts, for the Minutes in an Hour. We place the Wheel *b* upon the Axis R, continued out beyond the Plate A A, faſtened to a little Tube, going out beyond the Plate Y Y to *e*. This Tube is put about the Axis R, and turns about with it, in ſuch manner nevertheleſs, that it may be turned only when there is neceſſity. We place the Hand ſhewing the Minutes in *e*, which makes one Revolution in an Hour. The beforementioned Wheel *b* moves the Wheel *h*, having the ſame Number of Teeth as that, *viz.* 30; and the Teeth of the Wheel *f* falls into the Teeth of the Pinion *h*, whoſe Number is 6, and they have a little Axis common to them, which is partly ſuſtained by the Tenon *d*. This Pinion moves round the Wheel *f*, having 72 Teeth, faſtened to a little Tube *g*, which is put about the Tube carrying the Wheel *b*. Now the Hand ſhewing the Hours muſt be placed upon the Extremity of the Tube *g*, and will be ſhorter than that denoting the Minutes. But that one may not be deceived in reckoning of Seconds, we place a round Plate *m m* upon the Extremity of the Axis of the Wheel H, divided into 60 equal Parts, and make an opening Z in the Plate Y, in the upper part of which Opening is a ſmall Point *o*, which, as the ſaid Plate turns about, ſhews the Seconds. The Diſpoſition of the Hands and Circles will be eaſier ſeen in Figure 3, which repreſents the Outſide of the Clock.

Now having ſpoken of the Diſpoſition of the Wheels, the next thing is to determine the Length of the Pendulum, which muſt be ſuch, that every of its Vibrations be made in a Second of Time. This Length muſt be 3 Feet 8 ½ Lines (of *Paris*) from the Point of Suſpenſion, which is the Center of the Cycloidal Cheeks, to the Center of the Weight X.

We now proceed to ſay ſomething concerning the Times of the Revolutions of the Wheels and the Hands, in order to confirm what we have already ſaid of the Number of Teeth. Now one Revolution of the Wheel C C, makes ten Revolutions of the Wheel F, ſixty of the Wheel H, and one hundred and twenty of the upper Wheel K, which having 15 Teeth, and alternately puſhing the Palats L L, makes thirty Vibrations, which are ſo many goings and comings of the Pendulum V X. Whence 120 Revolutions of the Wheel K, is equal to 3600 Viberations of the Pendulum, which are the Seconds contained in one Hour; and ſo the Wheel C makes one Revolution in an Hour, and the Hand *e* faſtened thereto, ſhews the Minutes; and becauſe the Wheel *b* makes its Revolution in the ſame time, (*viz.* an Hour) the Wheel *h* hath the ſame Number of Teeth as *b*, and the Pinion on the ſame Axis hath ſix Teeth; and ſince the Number of Teeth of the Wheel *f* is twelve times greater, the ſaid Wheel will go round once in 12 Hours, as likewiſe the Hand *g* faſtened thereto. Finally, Becauſe the Wheel H is making ſixty Revolutions in the ſame time the Wheel C C is making one, therefore the circular Plate Z, having the Seconds denoted thereon, will move once Round in a Minute; and ſo every 60*th* part of the ſaid Plate will ſhew one Second.

The Weight X, at the end of the Pendulum, muſt weigh about 3 Pounds, and be of Lead covered with Braſs. Regard muſt not only be had to its Weight, but likewiſe to its Figure, which is of conſequence, becauſe the leaſt Reſiſtance of the Air is prejudicial thereto; whence we make it in form of a Convex Cylinder, whoſe ends are pointed, as appears in Figure 3. wherein the Pendulum is repreſented, tho the Weights at the end of the Pendulums made for theſe Clocks uſed at Sea are in the Figure X in form of a Lens, this Figure being found more proper than the other.

Fig. 3. In the ſame Figure may likewiſe be ſeen the manner of the Diſpoſition of the Weight *b*, in order to ſo move the Clock, that it may not ſtand ſtill while the Weight *b* is drawing up; and this is done by means of a Cord, one end of which muſt firſt be faſtened to a piece of Iron fixed to the Plate A A, (of Figure 1.) and then it muſt be put about the Pulley *c*, of the Weight *b*; afterwards over the Pulley *d*, (which hath Iron Points round it in figure of the Teeth of a Saw, for hindering, leſt the Weight *b* ſhould pull the Cord down all at once) then about the Pulley *f* of the Weight *g*, and laſt of all the other end of the ſaid Cord muſt be fixed to ſome proper Place. Things being thus diſpoſed, it is manifeſt that half of the Weight *b* moves the Wheels round, and that the Motion of the Clock doth not ceaſe, when the Cord *e* is pulled with one's Hand in order to draw the Weight *b* up. *Note*, The Weight *g* is for ſuſtaining the Weight *b*, and need not be near ſo big.

The

The Weight of *b* cannot be certainly determined by Reaſoning, but the leſs it is the better, provided it be ſufficient to make the Clock go. They weigh generally about ſix Pounds in the beſt kind of theſe Clocks that have yet been made, whereof the Diameter of the Pulley D is one Inch, the Weight of the Pendulum X three Pounds, and its Length three Feet $8\frac{1}{2}$ Lines. *Note*, If this Clock be at the height of a Man above the Ground, it will go 30 Hours.

We now proceed to ſhew the manner of making the Cycloidal Cheeks between which the Pendulum ſwings, and in which the whole Exactneſs of the Clock conſiſts. In order to do which, deſcribe the Circle A F B K, whoſe Diameter A B let be equal to half of the Length of the Pendulum; aſſume the equal Parts of the Circumference A C, C D, D E, E F and A G, G H, H I, I K, and draw the Lines G C, H D, I E and K F, from one Diviſion to the other, which Lines will be parallel. Now make the Line L M equal to the Arc A F, which divide into the ſame Number of equal Parts as A F, and aſſume one of theſe Parts, which lay off upon the Line C G, from C to N, and G to O. Again, Lay off two of the ſaid equal Parts of the Line L M, upon the Line D H, from D to P, and from H to Q. Moreover, Aſſume three of the ſaid equal Parts upon the Line L M, which lay off upon I E from E to R, and I to S. And finally, Aſſume four of the ſaid Parts (which is the whole Length of the Line L M) and lay off upon K F, from F to T, and K to V; and ſo of other Parts, if there had been more of them aſſumed upon the Periphery of the Circle A F B K. Now if the Points N, P, R, T, as alſo O, Q, S, V, be joined, we ſhall have the Figure of the Cycloidal Cheeks, (between which the Pendulum ſwings) which muſt be afterwards cut out in Braſs. To draw the Line L M equal to the Arc A F, aſſume the two Semi-Chords of the Arc A F, which lay off upon the Line X V, from X to Y; this being done, take the whole Chord of the Arc A F, and lay off from X to Z, and divide Z Y into three equal Parts; one of which being laid off from Z to V, and the Line X V will be nearly the Length of the Arc A F. Fig. 4.

The Uſe of this Inſtrument ſufficiently appears from what hath been already ſaid.

The principal Inſtruments that an Aſtronomer ought to have, beſides a good Quadrant, and Pendulum Clock, is a Teleſcope ſeven or eight Foot long, having a Micrometer adjuſted thereto, for obſerving the Digits of Solar and Lunar Eclipſes, as likewiſe another of 15 or 16 Foot, for the Obſervation of *Jupiter*'s Satellites; and, if poſſible, a Parallactick Inſtrument to take the Parallaxes of the Stars.

ADDITIONS of *Engliſh* Inſtruments.

Of Globes, Spheres, the Aſtronomical Quadrant, a Micrometer, and Gunter's *Quadrant.*

CHAP. I.

Of the GLOBES.

SECTION I.

OF Globes there are two kinds, *viz.* Celeſtial and Terreſtrial. The firſt is a Repreſentation of the Heavens, upon the Convex Surface of a material Sphere, containing all the known Stars, after the manner that Aſtronomers, for the eaſier knowing them, have divided them into Conſtellations, or Figures of Men, Beaſts, Fowls, Fiſhes, *&c.* according to the reſemblance they fancied each ſelect Number of Stars formed. The other is the Terreſtrial Globe, which is the Image of the Earth, on the Convex Surface of a material Sphere, exhibiting all the Kingdoms, Countries, Iſlands, and other Places ſituated upon it, in the ſame Order, Figure, Dimenſions, Situation, and Proportion, reſpecting one another as on the Earth itſelf. Fig. 5. & 6.

There are ten eminent Circles upon the Globe, ſix of which are called *greater*, and the four other *leſſer Circles*.

A leſſer Circle is that which is parallel to a *greater*, as the Tropicks and Polar Circles are to the Equator, and as the Circles of Altitude are to the Horizon.

The great Circles are,

I. The *Horizon*, which is a broad wooden Circle encompaſſing the Globe about, having two Notches, one in the North, the other in the South part thereof, for the *Brazen Meridian* to ſtand, or move round in, when the Globe is to be ſet to a particular Latitude.

There are uſually reckoned two *Horizons*: Firſt, The *Viſible* or *Senſible Horizon*, which may be conceived to be made by ſome great Plane, or the Surface of the Sea; and which divides the Heavens into two *Hemiſpheres*, the one above, the other (apparently) below the Level of the Earth.

This Circle determinates the Riſing and Setting of the Sun, Moon, or Stars, in any particular Latitude: for when any one of them comes juſt to the Eaſtern edge of the *Horizon*, then we ſay it Riſes; and when it doth ſo at the Weſtern edge, we ſay it Sets. And from hence alſo is the Altitude of the Sun or Stars reckoned, which is their height in Degrees above the Horizon.

Secondly, The other *Horizon* is called the *Real* or Rational Horizon, and is a Circle encompaſſing the Earth exactly in the middle, and whoſe Poles are the *Zenith* and *Nadir*, that is, two Points in its Axis, each 90 deg. diſtant from its Plane, (as the Poles of all Circles are) the one exactly over our Heads, and the other directly under our Feet. This is the Circle that the wooden Horizon on the Globe repreſents.

On which *Broad Horizon* ſeveral Circles are drawn, the innermoſt of which is the Number of Degrees of the *Twelve Signs* of the *Zodiack*, *viz.* 30 to each Sign: for the ancient Aſtronomers obſerved the Sun in his (apparent) *Annual Courſe*, always to deſcribe one and the ſame Line in the Heavens, and never to deviate from this *Tract* or *Path* to the North or South, as all the other Planets did, more or leſs: and becauſe they found the Sun to ſhift as it were backwards, thro all the Parts of this Circle, ſo that in one whole Year's Courſe he would *Riſe*, Culminate, and *Set*, with every Point of it; they diſtinguiſhed the fixed Stars that appeared in or near this Circle, into 12 Conſtellations or Diviſions, which they called *Signs*, and denoted them with certain Characters; and becauſe they are moſt of them uſually drawn in the form of Animals, they called this Circle by the Name of *Zodiack*, which ſignifies an *Animal*, and the very middle Line of it the *Ecliptick*; and ſince every Circle is divided into 360 Degrees, a twelfth part of this Number will be 30, the Degrees in each Sign.

Next to this you have the Names of thoſe Signs; next to this the Days of the Months, according to the *Julian* Account, or Old Stile, with the Calender; and then another *Calender*, according to the *Foreign Account* or New Stile.

And without theſe, is a Circle divided into thirty two equal Parts, which make the 32 Winds or Points of the Mariners Compaſs, with the Names annexed.

The Uſes of this Circle in the Globe are,

1. To determine the Riſing and Setting of the Sun, Moon, or Stars, and to ſhew the time of it, by help of the Hour Circle and Index; as ſhall be ſhewn hereafter.

2. To limit the Increaſe and Decreaſe of the Day and Night: for when the Sun riſes due Eaſt, and ſets Weſt, the Days are equal.

But when he Riſes and Sets to the North of the Eaſt and Weſt, the Days are longer than the Nights; and contrariwiſe, the Nights are longer than the Days, when the Sun Riſes and Sets to the Southwards of the Eaſt and Weſt Points of the Horizon.

3. To ſhow the Sun's Amplitude, or the Amplitude of a Star; and alſo on what Point of the Compaſs, it Riſes and Sets.

II. The next Circle, is the *Meridian*, which is repreſented by the brazen Frame or Circle, in which the Globe hangs and turns. This is divided into four Nineties or 360 Degrees, beginning at the Equinoctial.

This Circle is called the Meridian, becauſe when the Sun comes to the South part of it, it is Meridies, Mid-day, or High-noon; and then the Sun hath its greateſt Altitude for that Day, which therefore is called the *Meridian Altitude*. The Plane of this Circle is perpendicular to the *Horizon*, and paſſeth thro the South and North Parts thereof, thro the *Zenith* and *Nadir*, and thro the Poles of the World. In it each way from the *Equinoctial* or the *Celeſtial Globe*, is accounted the North or South Declination of the Sun or Stars; and on the *Terreſtrial*, the Latitude of a Place *North* or *South*, which is equal to the elevation or height of the Pole above the Horizon: Becauſe the Diſtance from the *Zenith* to the *Horizon*, being the ſame as that between the *Equinoctial* and the *Poles*, if from each you imagine the Diſtance from the Pole to the Zenith to be taken away, the Latitude will remain equal to the Pole's Altitude.

There are two Points of this Circle, each 90 Degrees diſtant from the Equinoctial, which are called the *Poles* of the World, the upper one the North Pole, and the under one the South Pole. A Diameter continued thro both the Poles in either Globe and the Center,

is

is called the Axis of the Earth or Heavens, on which they are ſuppoſed to turn about.

The Meridians are various, and change according to the Longitude of Places; for as ſoon as ever a Man moves but one Degree, or but a Point to the Eaſt or Weſt, he is under a New Meridian: But there is or ſhould be one fixed, which is called the firſt *Meridian*.

And this on ſome Globes, paſſes thro one of the *Azores* Iſlands: but the *French* place the firſt Meridian at *Fero*, one of the *Canary* Iſlands.

The Poles of the Meridian are the Eaſt and Weſt Points of the Horizon. On the *Terreſtrial Globe* are uſually drawn 24 Meridians, one thro every 15 Degrees of the *Equator*, or every 15 Degrees of Longitude.

The Uſes of the Meridian Circle are,

Firſt, To ſet the Globe to any particular Latitude, by a proper Elevation of the Pole above the Horizon of that Place. And, Secondly, To ſhew the Sun or Stars Declination, Right Aſcenſion, and greateſt Altitude; of which more hereafter.

III. The next great Circle, is the *Equinoctial Circle*, as it is called on the *Celeſtial*, and the *Equator*, on the Terreſtrial Globe. This is a great Circle whoſe Poles are the Poles of the World: it divides the Globe into two equal Parts or Hemiſpheres as to North and South; it paſſes thro the Eaſt and Weſt Points of the Horizon, and at the Meridian is always as much raiſed above the Horizon, as is the Complement of the Latitude of any particular Place. Whenever the Sun comes to this Circle, it makes equal Days and Nights all round the Globe, becauſe it then Riſes due Eaſt, and Sets due Weſt, which it doth at no other time of the Year. All Stars alſo which are under this Circle, or which have no Declination, do always Riſe due Eaſt, and Set full Weſt.

All People living under this Circle (which by Navigators is called the *Line*) have their Days and Nights conſtantly equal. And when the Sun is in the Equinoctial, he will be at Noon in their *Zenith*, or directly over their Heads, and ſo their erect Bodies can caſt no Shadow.

From this Circle both ways, the Sun, or Stars Declination on the Celeſtial, or Latitude of all Places on the *Terreſtrial Globe*, is accounted on the Meridian: and ſuch leſſer Circles as run thro each Degree of Latitude or Declination parallel to the Equinoctial, are called Parallels of Latitude or Declination.

Through every 15 Degrees of this Equinoctial, the Hour-Circles are drawn at Right Angles to it on the *Celeſtial Globe*, and all paſs thro the Poles of the World, dividing the Equinoctial into 24 equal Parts.

And the Equator on the *Terreſtrial Globe*, is divided by the Meridians into 36 equal Parts; which Meridians are equivalent to the Hour-Circles on the other Globe.

IV. The *Zodiack* is another *great Circle* of the *Globe*, dividing the Globe into two equal Parts (as do all great Circles): When the Points of *Aries* and *Libra* are brought to the Horizon, it will cut *that* and the Equinoctial obliquely, making with the former an Angle equal to 23 Degrees 30 Minutes, which is the Sun's greateſt Declination. This Circle is accounted by Aſtronomers as a kind of broad one, and is like a Belt or Girdle: Through the middle of it is drawn a Line called the *Ecliptick*, or *Via Solis*, the *Way of the Sun*; becauſe the Sun never deviates from it, in its annual Courſe.

This Circle is marked with the Characters of the *Twelve Signs*, and on it is found out the Sun's place, which is under what Star or Degree of any of the *Twelve Zodiacal Conſtellations*, he appears to be in at Noon. By this are determined the four Quarters of the Year, according as the Ecliptick is divided into four equal Parts; and accordingly as the Sun goes on here, he has more or leſs Declination.

Alſo from this Circle the Latitude of the Planets and fixed Stars are accounted from the Ecliptick towards the Poles.

The Poles of this Circle are 23 Degrees, 30 Minutes diſtant from the Poles of the World, or of the Equinoctial; and by their Motion round the Poles of the World, are the Polar Circles deſcribed.

V. If you imagine two great Circles both paſſing thro the Poles of the World, and alſo one of them thro the Equinoctial Points *Aries* and *Libra*, and the other thro the *Solſtitial Points*, *Cancer* and *Capricorn*: Theſe are called the two *Colures*, the one the *Equinoctial*, and the other the *Solſtitial Colure*. Theſe will divide the Ecliptick into four equal Parts, which are denominated according to the Points they paſs thro, called the four Cardinal Points, and are the firſt Points of *Aries*, *Libra*, *Cancer* and *Capricorn*.

Theſe are all the great Circles.

VI. If you ſuppoſe two Circles drawn parallel to the Equinoctial at 23 Degrees 30 Minutes, reckoned on the Meridian, theſe are called the *Tropicks*, becauſe the Sun appears, when in them, to turn backward from his former Courſe; the

one the Tropick of *Cancer*, the other the Tropick of *Capricorn*, becauſe they are under theſe Signs.

VII. If two other Circles are ſuppoſed to be drawn thro 23 Degrees 30 Minutes, reckoned in the Meridian from the Polar Points, theſe are called the *Polar Circles*: The Northern is the Artick, and the Southern the Antartick Circle, becauſe oppoſite to the former.

Theſe are the four leſſer Circles.

And theſe on the *Terreſtrial Globe*, the Ancients ſuppoſed to divide the Earth into five Zones, *viz.* two *Frigid*, two *Temperate*, and the *Torrid Zone*.

Beſides theſe ten Circles already deſcribed, there are ſome other neceſſary Circles to be known, which are barely imaginary, and only ſuppoſed to be drawn upon the Globe.

1. *Meridians* or *Hour-Circles*, which are great Circles all meeting in the Poles of the World, and croſſing the Equinoctial at right Angles; theſe are ſupply'd by the brazen meridian Hour-Circle and Index.

2. *Azimuths* or *Vertical Circles*, which likewiſe are great Circles of *the Sphere*, and meet in the *Zenith* and *Nadir*, as the Meridians and Hour-Circles do in the Poles; theſe cut the Horizon at right Angles, and on theſe is reckon'd the Sun's Altitude, when he is not in the Meridian. They are repreſented by the Quadrant of Altitude, by and by ſpoken of, which being fixed at the Zenith, is moveable about the Globe thro all the Points of the Compaſs.

3. There are alſo *Circles of Longitude* of the Stars and Planets, which are great Circles paſſing thro the Poles of the Ecliptick, and in that Line determining the Stars or Planets Place or Longitude, reckoned from the firſt Point of *Aries*.

4. *Almacanters*, or *Parallels of Altitude*, are Circles having their Poles in the Zenith, and are always drawn parallel to the Horizon. Theſe are leſſer Circles of the Sphere, diminiſhing as they go further and further from the Horizon. In reſpect of the Stars, there are alſo Circles ſuppoſed to be *Parallels of Latitude*, which are Parallels to the Ecliptick, and have their Poles the ſame as that of the Ecliptick.

5. *Parallels of Declination* of the Sun or Stars, are leſſer Circles, whoſe Poles are the Poles of the World, and are all drawn parallel to the Equinoctial, either North or South; and theſe (when drawn on the *Terreſtrial Globe*) are called *Parallels of Latitude*.

VIII. There are belonging to Globes a Quadrant of Altitude, and Semicircle of Poſition. The firſt is a thin pliable piece of Braſs, whereon is graduated 90 Degrees anſwerable to thoſe of the Equator, a fourth part of which it repreſents; with a Nut and Screw, to faſten it to any part of the brazen Meridian as occaſion requires. There is or ſhould be likewiſe a Compaſs belonging to a Globe, that ſo it may be ſet North and South.

The Semicircle of Poſition is a narrow Plate of Braſs, inſcribed with 180 Degrees, and anſwerable to juſt half the Equator.

Laſtly, The Braſs Circle, faſtened at right Angles on the brazen Meridian, and the Index put on the Axis, is called the Index and Hour-Circle.

SECTION II.

Having now deſcribed the Circles of the Globes, I proceed to their Conſtruction.

The Body of the Globe is compoſed of an *Axle-Tree*, two *Paper-Caps* ſewed together, a Compoſition of Plaiſter laid over them, and laſt of all globical Papers or Gores (of which more by and by) ſtuck or glewed on the Plaiſter.

The *Axle-Tree* is a piece of Wood which runs thro the middle of the Globe, turned ſometimes of an equal Thickneſs, but oftner ſmaller in the Middle than at the Ends; where two pieces of thick hardened Wire are ſtruck in, which is the Axis, that appears without the Globe, on which it turns within the brazen Meridian.

The Paper-Caps incloſe this *Axle-Tree*, and are made in the following manner. You muſt have a Ball of Wood turned round, about a quarter of an Inch leſs in Diameter, than the Size you intend to make your Globe of, with two Pieces of Wire ſtuck into it, diametrically oppoſite to each other, for Conveniency of turning in a Frame, which may be made of two Pieces of Stick fixed upright in a Board, with Notches on the Tops to lay the Wire in. Round this wooden Ball you muſt paſte waſte Paper, both brown and white, till you judge it to be of the Thickneſs of Paſteboard; and before it be quite dry, cut it in the middle, ſo that it may come off in two Hemiſpheres: to prevent the Paper from ſticking, let the Ball at firſt making be thick painted; and every time before you paſte Paper on it, greaſe or oil it a little.

The Holes at the Tops of the Caps, occaſioned by the *Axis* on which the Ball turned, are very convenient for the *Axis* of the Globe to go thro in covering of it. Then having faſtened the Top of the Caps with ſmall Nails to each end of the wooden Axle-Tree, ſew them cloſe together in the middle with ſtrong Twine.

That

That the Caps may meet exactly, obſerve two things: 1ſt, That the *Axletree* be juſt in the Diameter of the Ball. 2dly, That before you take the Caps off the Ball, you make Scores a-croſs the parting all round, about an Inch aſunder, whereby to bore the Holes for ſewing them even together, and leave a Mark to direct how to join them again in the ſame Points: for inſtance, make a Croſs over any one of the Scores in the upper Cap, and another Croſs upon the ſame Score in the under Cap; and when you cloſe them, bring the two Croſſes together, by which means the Caps in ſewing will come as cloſe together as before they were parted. This Care muſt be taken, that there may be no Openings between; in which caſe, Paper muſt be cramb'd in to ſtop up the Gaps: but whether there be any Gaps or no, there muſt be Paper paſted all over its ſewing, to prevent any of the Plaiſter from falling in.

The Plaiſter is made with Glue, diſſolved over the Fire in Water and Whitening mixed up thick, with ſome Hemp ſhred ſmall; the Uſe of which is to bind the Plaiſter, and keep it from cracking (as Hair is put into Mortar for the ſame end:) a Handful will ſerve two or three Gallons of Stuff. There is no neceſſity for mixing the whole over the Fire, except the Whitening runs into Lumps not eaſily to be broken with the Hand.

For laying on this Plaiſter over the Caps in a globular Form, you muſt have a Steel Semicircle exactly half the Circumference you intend the Globe to have, fixed flat-ways in a level Table made for that purpoſe, with a Notch at each end for the *Axis* (which muſt nicely fit it) to turn in, and two Buttons to cover it, to prevent the *Axis* from being forced out of the Notches, when the Globe is clogg'd with Plaiſter, and ſo requires ſome Violence to turn it.

Then fixing your Paper-Sphere within this Semicircle, lay Plaiſter on it with your Hands, turning the Globe eaſily round, till it be covered ſo as to fill the Semicircle: But before it comes to touch the Semicircle in all its Parts, and be equally ſmooth all round, it will require a great many Layings on of the Plaiſter, letting it dry between every ſuch Application.

The ſecond or third time of laying on Stuff, it will begin to touch the Semicircle in ſome parts, and to appear round; the fourth time it will touch in more parts, and look rounder; till at laſt it will touch in all parts, and become perfectly round and ſmooth, like a Ball of poliſhed Marble.

The next thing to be done is to poiſe the Globe; for it generally happens, by reaſon of the Plaiſter lying thicker in one place than in another, that ſome ſide weighs ſtill downwards. To remedy this, a Hole muſt be cut in that part, and a convenient Quantity of Shot put in, in a Bag, to bring it to a due Ballance with the reſt; after which the Place muſt be ſtopped up with a Cork, and covered again with Plaiſter. The Bag that holds the Shot may be glewed or ſewed to the Cap within, or faſtened to the Cork: ſometimes after one part is ballanced, the Weight will incline to another; in which caſe the ſame Remedy muſt be apply'd again, as often as there will be neceſſity.

This done, by help of another Semicircle, divided into 18 equal Parts, draw the Equator and Parallels of Latitude, placing a Black-lead Pencil at the Graduation, and turning the Globe againſt the Point of it to make a Line. Then divide the Equator with a pair of Compaſſes into ſo many parts as there are globical Papers or Gores to lay on, and draw Lines thro each from Pole to Pole by the ſide of the Semicircle. Within each of theſe Spaces ſo marked out, you have only to lay one of the Gores, which (being cut out ſo exact, as neither to lap over, nor leave a Vacancy between them) by the Aſſiſtance of the Lines drawn upon the Plaiſter, may be fitted, ſo as to fall in with each other with the greateſt Exactneſs. In applying the Gores, you may uſe a good binding Paſte, but Mouth Glue is better.

SECTION III.

Conſtruction of the Circles of the Globe on the Globical Papers or Gores.

As 7 is to 22, ſo is the Diameter of a Globe to the Circumference of any one of its greateſt Circles. The Diameter of the Globe is uſually given, from whence it often happens that the Circumference conſiſts of odd Numbers and Parts. Whereas if the Circumference was given in even Numbers, as Inches, it might more eaſily be divided into Parts. For example, if the Circumference was 36 Inches, each 10 Degrees of Longitude on the Equator will be one Inch; if the Circumference be 54, each 10 Degrees will be one Inch and a half; if 72, every 10 Degrees of Longitude will be two Inches.

The Diameter of a Globe being given, ſuppoſe 24 Inches, to find the Circumference, ſay, As 7 is to 22, ſo is 24 to 75.43 Inches, the Length of the Circumference ſought.

The Length of each Gore, from the North Pole to the South Pole, will be exactly half the Circumference of the Globe, which is 37.71 Inches, and the Length from the Equator to either Pole will be $\frac{1}{4}$, *viz.* 18.86 Inches.

If each of the Globical Papers contain in their greateſt Breadth 30 Degrees of the Equator, 12 of them will cover the Globe, and by Dividing the Circumference 75.43 by 12, the Quotient will give 6.28 Inches for the Breadth of the Gore.

If 18 of the Gores go to cover the Globe, the Breadth of each will be 20 Degrees of the Equator, or 4.19 Inches.

If 24, each will contain 15 Degrees of the Equator, or 3.14 Inches of the Circumference.

If 36, each Paper will contain 10 Degrees of the Circumference, or 2.09 Inches.

If the Globe be ſo large as to take up 360 Papers, that is, one to every Degree of Longitude, then will the Breadth of each Gore be 23 parts of an Inch.

Again, If the Circumference of a Globe be given, ſuppoſe 72 Inches, divide it by 2 (for the Length of the Gores from Pole to Pole) and the Quotient will be 36 Inches; and conſequently half that Length, or the Diſtance from the Equator to either Pole, will be 18 Inches: as the Diſtance from N. to S. taken from a ſuppoſed Scale of Inches, is 36 Inches, or one half of the Circumference of the Globe; and the Diſtance from C to N or S, 18 Inches, or $\frac{1}{4}$ of the Circumference.

If each Gore contains 30 Degrees of the Equator in Breadth, or $\frac{1}{12}$ of the Circumference, it will take up 6 Inches thereof as I K.

If 18 of the Gores go to cover a Globe of the aforeſaid Circumference, each will contain 20 Degrees in Longitude of the Equator, or 4 Inches, as L M.

If your Papers be $\frac{1}{24}$ of the Circumference, each will contain 15 Degrees of the Equator, or 3 Inches, as *a b*.

If they be $\frac{1}{36}$ of the Circumference, each will contain 10 Degrees of the Equator, or 2 Inches, as *c d*.

If there be 72 Papers for covering the Globe, each will contain 5 Degrees of the Equator, or 1 Inch, that is $\frac{1}{72}$ of the Circumference.

If, laſtly, the Globe requires 360 Papers, each will contain 1 Degree, or $\frac{1}{7}$ of an Inch.

This being premiſed, I now proceed to give the Manner of drawing the Circles of the Globes upon the aforeſaid Gores.

Fig. 7. Draw the Diameter W E, and croſs it with another at right Angles to it, as N S. From the Scale of Inches ſet off from C to N, and to S, (the North and South Poles) 18 Inches, or $\frac{1}{4}$ of the Circumference, which divide into 9 equal parts, each of which likewiſe ſubdivide into 10 more (for the 90 Degrees of North and South Latitude) upon C, as a Center; deſcribe the Circle N E, S W, and divide each Quadrant into 90 Degrees, numbering each 10th Degree with Figures from the Equator towards the Poles, as 10, 20, 30, *&c.* Thus the three Points are found, thro which the parallel Circles to the Equator muſt be drawn, *viz.* two of them are in the Quadrants N E, N W, and S E, S W, and the third is in the Diameter N S.

To find the Centers of any of the ſaid Parallels, ſuppoſe of the Parallel of 60 Degrees, ſet one Foot of your Compaſſes in the Point 60, or F, of the Quadrant N E, and extend the other to the Point 60, or D, in the Diameter N S; then deſcribe the little Arcs A, B, and removing the Foot of your Compaſſes to the Point D, deſcribe two other Arcs, cutting thoſe before deſcribed, and thro the Points of Interſection draw a right Line, which will cut the Diameter C N, produced in the Point G, the Center of the 60th Parallel. Having thus found the Centers of all the Parallels, and drawn them in the Northern Hemiſphere, tranſfer the central Points in the Line C N continued, into the Line C S continued alſo, and draw the Parallels of the Southern Hemiſphere. Note, That whether the polar Papers extend to the 80th or 70th Parallel, thoſe Circles in the meridional Papers, or thoſe that encompaſs the Body of the Globe, muſt be deſcribed as is here ordered; but in the polar Papers the Pole muſt be the Center, as you ſee in the Figure, where one Point of the Compaſſes being ſet in the South Pole S, and the other extended to the 80*th* or 70*th* Degree of Latitude in the Diameter, ſtrikes thoſe Parallels in the polar Papers. See more concerning the polar Papers hereafter.

Then becauſe the polar Circles and Tropicks are but Parallels 23 deg. 30 min. diſtant from the Poles and Equator; at thoſe Diſtances deſcribe double Lines, repreſenting ſuch Circles, to diſtinguiſh them from other Parallels.

To draw the Meridians.

Having choſen one of the Proportions beforementioned for the Breadth of each Paper on the Equator, ſuppoſe $\frac{1}{12}$ of the Equator, which is the common Proportion in globical Papers, and the greateſt Breadth that can be allowed them, let the Globe be of what Magnitude ſoever: then becauſe $\frac{1}{12}$ of the Equator contains 30 Degrees, which in the Gores for a Globe of 72 Inches Circumference, are ſix Inches in Breadth; from a Scale of Inches take three Inches between your Compaſſes, and lay them off on the Diameter W C E, from C to K, and from C to I, the Length from I to K being ſix Inches, or 30 Degrees of the Equator, into which it muſt be divided, and numbered at each 5*th* or 10*th* Degree, with the Degrees of Longitude.

Now

Now because a single Degree cannot be well divided into Parts in so small a Projection, and seeing that any Number of Degrees of Longitude in any Parallel has the same Proportion to one Degree in that Parallel, as the same Number of Degrees of Longitude under the Equator has to one Degree of Longitude; therefore take 15 Degrees of the Equator, *viz.* I G or I K, in your Compasses, and having divided it separately, as you would a single Degree, into 60 equal Parts, look in the following Table what Proportion a Degree (or 15 Degrees) in each 5*th* or 10*th* Parallel of Latitude, hath to a Degree (or 15 Degrees) on the Equator. For example, in the first Column of the Table towards the Left-Hand, are the Degrees of Latitude: over against the 10*th* Degree, I find 59 Miles in the second Column, and 60 Minutes, or Fractions of a Mile, in the third Column, which signifies that a Degree (or 15 Degrees) in the 10*th* Parallel of Latitude, contains but 59 Miles 60 Minutes of a Degree (or 15 Degrees of the Equator) which Length I take from the Scale I C or G K between my Compasses, and set off on each side the Meridian, or Diameter N S, on the 10*th* Parallel.

Again, in the Parallel of 20 Degrees, I find a Degree to contain 56 Miles 24 Minutes, or parts of a Mile, of a Degree in the Equator, and transfer that Length from the aforesaid Scale upon the 20*th* Parallel; the like is to be understood of all the rest, and those Points being found and joined, will form the Meridians on the Gores. The same Directions must be followed in all other Proportions for the Breadth of the Gores; in chusing of which, observe, that as it is manifest from the Figure of the Globe, that a Paper so large as $\frac{1}{12}$ of the Circumference of the Globe, cannot lie upon its Convexity, without crumbling, lapping over, or tearing, in the Application; therefore it will be better to use some lesser Proportion, as L M, *a b*, or *c d*: for note, the narrower they are, the more exactly they will fit the Globe. Note also, in drawing the Parallels from 10 to 30 Degrees of Latitude, right Lines will do well enough.

A TABLE *shewing in what Proportion the Degrees of Longitude decrease in the Parallels of Latitude.*

Lat.	Mil.	Min.	Lat.	Mil.	Min.	Lat.	Mil.	Min.	Lat.	Mil.	Min.	Lat.	Mil.	Min.	Lat.	Mil.	Min.	Lat.	Mil.	Min.
0	60	0	13	58	28	25	54	24	37	47	56	49	39	20	61	29	4	73	13	32
1	59	56	14	58	12	26	54	0	38	47	16	50	38	32	62	28	8	74	16	32
2	59	54	15	58	0	27	53	28	39	46	36	51	37	44	63	27	12	75	15	32
3	59	52	16	57	40	28	53	0	40	46	0	52	37	0	64	26	16	76	14	32
4	59	50	17	57	20	29	52	28	41	45	16	53	36	8	65	25	20	77	13	32
5	59	46	18	57	4	30	51	56	42	44	36	54	35	26	66	24	24	78	12	32
6	59	40	19	56	44	31	51	24	43	43	52	55	34	24	67	23	28	79	11	28
7	59	37	20	56	24	32	50	52	44	43	8	56	33	32	68	22	32	80	10	24
8	59	24	21	56	0	33	50	20	45	42	24	57	32	40	69	21	32	81	9	20
9	59	10	22	55	36	34	49	44	46	41	40	58	31	48	70	20	32	82	8	20
10	59	0	23	55	12	35	49	8	47	41	0	59	31	0	71	19	32	83	7	20
11	58	52	24	54	48	36	48	32	48	40	8	60	30	0	72	18	32	84	6	12
12	58	40																85	5	12
																		86	4	12
																		87	3	12
																		88	2	4
																		89	1	4
																		90	0	0

The exact Geometrical Way of drawing the Parallels and Meridians on the Gores.

Because in the Method before laid down, the true Centers of the Parallels are not exactly in those Points found as there directed; nor the Points in them the Points by which the Meridians must pass: therefore I think it proper here to exhibit the Geometrical Manner of drawing them truly. *Plate* 18. Fig. 1.

Suppose S B to be the Semidiameter of the Globe, with which describe the Quadrant B I, and continue out the Semidiameter S I, both ways. Make S A equal to $\frac{1}{4}$ of the Circumference; the Point A of which, will be the Pole of the Gore. Then divide the Quadrant B I into 90 equal Parts or Degrees, to every of which draw the Tangents *i* 80, *k* 70, *l* 60, *m* 50, &c. until they meet the Radius S I continued. Again, having divided the Line A S (equal to $\frac{1}{4}$ of the Circumference of the Globe) into 90 equal Parts, (I have only divided it into 9) and numbred them as per Figure; take the Length of the Tangent *i* 80 between your Compasses, and setting one Foot in the Point 80 of the Line A S, the other will fall upon the Point *a* in the said Line continued out beyond A, which will be the Center of the 80*th* Parallel passing thro the Point 80 in the Line A S.

Moreover,

Moreover, to find the Center of the 70*th* Parallel, take the Tangent *k* 70 between your Compaſſes, and ſetting one Foot in the Point 70 of the Line A S, the other will fall on the Point *b* in the Line A S continued, which will be the Center of the 70*th* Parallel, paſſing thro the Point 80 in the Line A S.

In like manner, to find the Center of the 60*th* Parallel, take the Tangent *l* 60 between your Compaſſes, and ſet it off from the Point 60 in the Line A S, and you will have the Center *c* for the 60*th* Parallel, paſſing thro the Point 60. Proceed thus for finding the Centers *d*, *e*, *f*, *g*, *&c.* of the Parallels 50, 40, 30, 20, *&c.* about each of which Centers reſpective Arcs being drawn, the Parallels will be had.

The Reaſon of this Operation for finding the Centers of the Parallels, is this; If a Sphere or Globe hath revolved upon a Plane, in ſuch manner that every Point of the Periphery of ſome leſſer Circle of it, has touched the ſaid Plane, and the Point which in the beginning of the Motion was contiguous to the Plane, became to be contiguous to it again; then the Points on the Plane, that were contiguous to the Points of the Periphery of the aforeſaid leſſer Circle, will be in the Circumference of a Circle, whoſe Center will be the Vertex of a right Cone, lying on the aforeſaid Plane, the Baſe of which will be the ſaid Circle; and conſequently the Vertex will be determined in the Plane, by continuing a right Line raiſed on the Circle's Center perpendicularly till it cuts the aforeſaid Plane.

How to draw the Meridians.

Having drawn the Sines 10 *p*, 20 *q*, 30 *r*, 40 *s*, *&c.* divide the Radius B S into 360 equal Parts, or make a Diagonal Scale of that Length, whereby 360 may be taken off. Then having aſſumed S C for half the Breadth of the Gore, ſuppoſe $\frac{1}{48}$ of the Circumference of the Equator, take S *x* (the Sine Complement of 80 deg.) between your Compaſſes, and applying this Extent on the Radius B S, or the Diagonal Scale, ſee how many of thoſe Parts that the Diameter is divided into, that Extent takes up. Then take $\frac{1}{48}$ of thoſe Parts, and with the Quotient as ſo many Degrees make the Arc 10 L off, which will give the Point L in the Parallel of 10 Degrees, thro which the Meridian muſt paſs.

Again, take S *w* between your Compaſſes, and ſee how many of the Parts that the Radius B S is divided into, it contains; then take $\frac{1}{48}$ of thoſe Parts, and with the Quotient, as ſo many Degrees, make the Arc 20 M off, which will give another Point M, thro which the ſame Meridian muſt paſs in the 20*th* Parallel.

In like manner, to find the Point N in the Parallel of 30 Degrees, thro which the Meridian muſt paſs, take S *u* (the Sine Complement of 60 Degrees) in your Compaſſes, and ſee how many of the Parts that the Radius B S is divided into, it contains; then taking $\frac{1}{48}$ of thoſe Parts, with the Quotient as ſo many Degrees, make the Arc 30 N off.

Proceeding in this manner, you may find other Points in the other Parallels, thro which the Meridian muſt paſs. Which Points being afterwards joined, the quarter of the Meridian A N C will be drawn; and therefore one quarter of the Gore; and conſequently the other three Quarters of the Gore will be eaſily limited.

Method of ordering the Circumpolar Papers.

The Circumpolar Papers were formerly not cut out by themſelves, till Artiſts found it hard to make the Poles, or Points of the Gores, fall nicely in the North and South Poles; whence, to help that Inconveniency, they made Circular Papers ſerve to cover the Superficies of the Globe between the Polar Circles, the Parallels on which Papers are all Concentric Circles, and the Meridians Right Lines: yet finding ſtill ſo big Papers not to fit the Globe's Convexity, but wrinkle about the edges, they have extended them from the Poles only to the Parallels of 70 Degrees. But neither will it do yet, becauſe the Longitude decreaſes diſproportionally, the further off the Poles. If the Diameter of a Polar Paper extends to 10 Degrees from the Pole only, that Paper will lie flat upon the Globe's Convexity, without any ſenſible ſtretching or contracting: But if it extend to or beyond the 70*th* Parallel, you muſt take another Courſe.

Fig. 2. Suppoſe A P B to be half of a Gore, 12 of which will cover a Globe. About the Point P with an extent to the 70*th* Parallel, deſcribe a Circle, which from the Points G or F, divide into 12 equal Parts; or, which is the ſame, continue every other Meridian in the Parallel 80 to the Parallel 70, and by the aforementioned Table ſet off on each Side theſe 12 Meridians, the true Longitude of each 10 Degrees in the Parallel of 80; or, which will ſave that trouble, tranſfer the Diſtance from C to G, or from G to D upon the Parallel of 70 Deg. in the Polar Paper, for that is the extent of 10 Degrees in that Parallel; and, as is manifeſt from the Figure, there will lie between each twelfth part of the Circumference F G, a narrow ſlip of Paper which muſt be cut out, and then the Paper being laid upon the Globe, the Parts will naturally cloſe: whereas, for want of this care taken, we commonly ſee the Polar Papers wrap over and wrinkle; beſides, the Points of the Meridians on the Polar Papers ſeldom meet thoſe of the Meridians of the Gores, except now and then by chance.

From this one rough Draught you may tranſfer the reſt of the Gores that are to make up the Surface of the Globe; by which the trouble of projecting a New Scheme for every

Gore

Gore will be avoided. Obſerve to do it with great care, for a ſmall Error will, when the Gores are all joined, appear very ſenſible. Then becauſe the Gores in all make 12, you may divide your Projections upon three Sheets of large Paper, allowing four Gores to each Sheet.

Draw an Eaſt and Weſt Diameter thro every Sheet, in each of which ſet off the Diſtance from I to K, of *Fig.* 7., *Plate* 17. with your Compaſſes four times, without ſhifting the Points. In the middle of each erect Perpendiculars, and transfer 70 Degrees thereon (allowing the Polar Papers to include 20 Degrees from the Poles) Northwards and Southwards from the Center, which is the Interſection of the Equator with the ſtreight Meridians or Perpendiculars, for Northern and Southern Latitude. Fig. 2.

From the aforeſaid Semi-gore, take the Diſtance between the Point of each 10*th* Parallel in the Perpendiculars, and in the Meridians A C, B D, and in the fair Draught deſcribe Arcs to the Right and Left, upon the Points in the Perpendiculars.

Then placing one foot of your Compaſſes in the Point A or B, extend the other to the Point of the Meridians and Parallels Interſection; and as you go along, transfer the Diſtances upon the Copies from the correſpondent Points of the Equator into the Arcs, and the Places where they cut will be the Points thro which the Meridians and Parallels muſt be drawn. And that Meridian, among all the Papers which is pitched upon for the firſt, let be divided equally from the Equator to G, and then in the Polar Papers to the Poles, into Degrees or Minutes, numbering each 10*th* or 5*th* Degree, with the Degrees of Latitude, minding to draw three Lines to diſtinguiſh it from other Meridians. The ſame muſt be obſerved in deſcribing the Ecliptick or Equator; on which laſt every 5*th* or 10*th* Degree, till you come to 180 Degrees, muſt be figured Eaſtward and Weſtward from the firſt Meridian.

When all the Papers are finiſhed ſo far as relates to the Meridians and Parallels, you muſt next draw the Ecliptick; and becauſe that Circle interſects the Meridians in ſuch and ſuch Parallels of Declination, and the Meridians cut the Equator in the Degrees of Right Aſcenſion; therefore by help of a Table of the Declination of thoſe Points of the Ecliptick that cut the Meridian, and the Right Aſcenſion of the ſame Points, find the Declination over-againſt the Right Aſcenſion, which ſhews thro what parts of the Meridians the Ecliptick Arcs muſt paſs; and draw Right Lines thro the Points of Interſection, which Lines will form the Ecliptick on the Globe.

A TABLE *of Right Aſcenſion and Declination of every* 15° *Degrees of the Signs.*

	Deg.	*Deg.*	*Min.*		*Deg.*	*Min.*
Aries	15	13	48	*Add 180 Degrees for the ſix other Signs.*	5	56
Taurus	0	27	54		11	30
Taurus	15	42	31		16	23
Gemini	0	57	48		20	12
Gemini	15	73	43		22	39
Cancer	0	90	00		23	30
Cancer	15	106	17		22	39
Leo	0	122	12		20	12
Leo	15	137	29		16	23
Virgo	0	152	6		11	30
Virgo	15	166	12		5	56

Seek the Right Aſcenſion as Longitude, and the Declination as Latitude, and where they interſect is the reſpective Point of the Ecliptick.

Proceed next to inſert the Stars on the Gores for the *Celeſtial Globe*, and *Places* on thoſe for the Terreſtrial Globe, by help of moſt approved Aſtronomical and Geographical Tables and Maps, according to their reſpective Longitude and Latitude, which may eaſily be effected by finding the Meridian and Parallel of the Star or Place; and the Point where they interſect each other, will be the exact Situation thereof.

The Rhumb Lines (which always make the ſame Angles with the Parallels they are drawn thro) may be inſcribed by *Wright's* Card, or Loxodromick Tables, found in ſome Books of Navigation, as thoſe in *Newhouſe*. Trade Winds are beſt deſcribed from Dr. *Halley* in the *Philoſophical Tranſactions*: the Conſtellations may be drawn by a Celeſtial Globe.

Your Projectures of the Heaven and Earth being finiſhed, you may either apply them to a particular Pair of Globes, or have them engraved in Copper-Plates.

CHAP. II.

Of Aſtronomical and Geographical Definitions, and the Uſes of the Globes.

BEfore I lay down the Uſes of the Globe, it will be proper to exhibit the following Definitions, neceſſary to be known in order to underſtand their Uſes.

Definition I. The *Latitude of any Place*, is an Arc of the Meridian of that Place, intercepted between the Zenith and the Equator; and this is the ſame as an Arc of the Meridian intercepted between the Pole and the Horizon; and therefore the Latitude of any Place is often expreſſed by the Pole's Height, or Elevation of the Pole: the Reaſon of which is, that from the Equator to the Pole, there always being the Diſtance of 90 Degrees, and from the Zenith to the Horizon the ſame Number, and each of theſe 90 containing within it the Diſtance between the Zenith and the Pole; that Diſtance therefore being taken away from both, muſt leave the Diſtance from the Zenith to the Equator equal to the Diſtance between the Pole and the Horizon, or the Elevation of the Pole above the Horizon.

Definition II. Latitude of a Star or Planet, is an Arc of a great Circle reckoned on the Quadrant of Altitude, laid through the Star and Pole of the Ecliptick, from the Ecliptick towards its Pole.

Definition III. Longitude of a Place is an Arc of the Equator intercepted between the Meridian; or it is more properly the Difference, either Eaſt or Weſt, between the Meridians of any two Places, accounted on the Equator.

Definition IV. Longitude of a Star, is an Arc of the Ecliptick, accounted from the beginning of *Aries* to the Place where the Star's Circle of Longitude croſſeth the Ecliptick; ſo that it is much the ſame as the Star's Place in the Ecliptick, accounted from the beginning of *Aries*.

Definition V. Amplitude of the Sun or of a Star, is an Arc of the Horizon intercepted between the true Eaſt or Weſt Points of it, and that Point upon which the Sun or Star riſes or ſets.

Definition VI. Right Aſcenſion of the Sun, or of a Star, is that part of the Equinoctial reckoned from the beginning of *Aries*, which riſeth or ſetteth with the Sun or Star in a Right Sphere: but in an Oblique Sphere it is that part of a Degree of the Equinoctial, which comes to the Meridian with it, (as before) reckoned from the beginning of *Aries*.

Definition VII. A right or direct Sphere, is when the Poles are in the Horizon, and the Equator in the Zenith: the Conſequence of being under ſuch a Poſition of the Heavens as this (which is the caſe of thoſe who live directly under the Line) is, that the Inhabitants have no Latitude nor Elevation of the Pole; they can nearly ſee both the Poles of the World. All the Stars in the Heaven do once in twenty-four Hours riſe, culminate, and ſet with them; the Sun always riſes and deſcends at Right Angles with the Horizon, which is the Reaſon they have always equal Days and Nights, becauſe the Horizon doth exactly biſect the Circle of the Sun's Diurnal Revolution.

Definition VIII. A Parallel Sphere, is where the Poles are in the Zenith and Nadir, and the Equinoctial in the Horizon; which is the Caſe of ſuch Perſons, if any ſuch there be, who live directly under the North or South Poles.

And the Conſequences of ſuch a Poſition are, that the Parallels of the Sun's Declination will alſo be Parallels of his Altitude, or Almacanters to them. The Inhabitants can ſee only ſuch Stars as are on their ſide the Equinoctial; and they muſt have ſix Months Day, and ſix Months continual Night every Year; and the Sun can never be higher with them than 23 Degrees, 30 Minutes, (which is not ſo high as it is with us on *February* the 10*th*.)

Definition IX. An oblique Sphere, is where the Pole is elevated to any Number of Degrees leſs than 90; and conſequently the Axis of the Globe can never be at Right Angles to, nor in the Horizon; and the Equator and Parallels of Declination, will all cut the Horizon obliquely, from whence it takes its Name.

Oblique Aſcenſion of the Sun or Stars, is that Part or Degree of the Equinoctial reckoned from the beginning of *Aries*, which riſes and ſets with them in an oblique Sphere.

Aſcenſional Difference, is the Difference between the right and oblique Aſcenſion, when the leſſer is ſubſtracted from the greater.

On the Terreſtrial Globe.

Definition X. A Space upon the Surface of the Earth reckoned between two Parallels to the Equator, wherein the Increaſe of the longeſt Day is a quarter of an Hour, is by ſome Writers called a Parallel.

Definition

Definition XI. And the Space contained between two ſuch Parallels, is called a Climate: Theſe Climates begin at the Equator; and when we go North or South, till the Day becomes half an Hour longer than it was before, they ſay we are come into the firſt Climate; when the Days are an Hour longer than they are under the Equator, we are come to the Second Climate, *&c.* theſe Climates are counted in Number 24, reckoned each ways from the Poles.

The Inhabitants of the Earth are divided into three ſorts, as to the falling of their Shadows.

Definition XII. *Amphiſcii*, who are thoſe which inhabit the Torrid Zone, or live between the Equator and Tropicks, and conſequently have the Sun twice a Year in their Zenith; at which time they are *Aſcii*, i. e. have no Shadows, the Sun being vertical to them: theſe have their Shadows caſt to the Southward, when the Sun is in the Northern Signs, and to the Northward when the Sun is in the Southern Signs reckoned in reſpect of them.

Definition XIII. *Heteroſcii*, who are thoſe whoſe Shadows fall but one way, as is the Caſe of all ſuch as live between the Tropicks and Polar Circles; for their Shadows at Noon are always to the Northward in North Latitude, and to the Southward in South Latitude.

Definition XIV. *Periſcii*, are ſuch Perſons that inhabit thoſe Places of the Earth that lie between the Polar Circles and the Poles, and therefore have their Shadows falling all manner of ways, becauſe the Sun at ſome time of the Year goes clear round about them. The Inhabitants of the Earth, in reſpect of one another, are alſo divided into three Sorts.

Periœcei, who are ſuch as inhabiting the ſame Parallel (not a great Circle) are yet directly oppoſite to one another, the one being Eaſt of Weſt from the other exactly 180 Degrees, which is their Difference of Longitude. Now theſe have the ſame Latitude and Length of Days and Nights, but exactly at contrary Times; for when the Sun riſeth to one, it ſets to the other.

Antœci, who are Inhabitants of ſuch Places, as being under a Semi-circle of the ſame Meridian, do lie at equal Diſtance from the Equator, one towards the North, and the other towards the South. Now theſe have the ſame Degree of Latitude, but towards contrary Parts, the one North and the other South; and therefore muſt have the Seaſons of the Year directly at contrary Times one to the other.

Antipodes, who are ſuch as dwell under the ſame Meridian, but in two oppoſite and equidiſtant Parallels, and in the two oppoſite Points of thoſe two Parallels; ſo that they go Feet againſt Feet, and are diſtant from each other an intire Diameter of the Earth, or 180 Degrees of a great Circle. Theſe have the ſame Degree of Latitude, but the one South, the other North, and accounted from the Equator a quite contrary way; and therefore theſe will have all things, as Day and Night, Summer and Winter, directly contrary to one another.

USE I. *To find the Latitude of any Place.*

Bring the Place to the Braſs Meridian, and the Degrees of that Circle, intercepted between the Place and the Equinoctial, are the Latitude of that Place either North or South.

Then to fit the Globe ſo that the wooden Horizon ſhall repreſent the Horizon of that Place, elevate the Pole as many Degrees above the wooden Horizon, as are contain'd in the Latitude of that Place, and it is done; for then will that Place be in the Zenith.

If after this you rectify the Globe to any particular time, you may by the Index know the time of Sun-riſing and Setting with the Inhabitants of that Place, and conſequently the preſent Length of their Day and Night, *&c.*

USE II. *To find the Longitude of a Place.*

Bring the Places ſeverally to the Braſs Meridian, and then the Number of Degrees of the Equinoctial, which are between the Meridians of each Place, are their Difference of Longitude either Eaſt or Weſt.

But if you reckon it from any Place where a firſt Meridian is ſuppoſed to be placed, you muſt bring the firſt Meridian to the Brazen one on the Globe; and then turn the Globe about till the other Place come thither alſo: reckon the Number of Degrees of the Equinoctial intercepted between the firſt Meridian, and the proper one of the Place, and that is the Longitude of that Place, either Eaſt or Weſt.

USE III. *To find what Places of the Earth the Sun is Vertical to, at any time aſſigned.*

Bring the Sun's Place found in the Ecliptick on the Terreſtrial Globe to the brazen Meridian, and note what Degree of the Meridian it cuts; then by turning the Globe round about, you will ſee what Places of the Earth are in that Parallel of Declination (for they will all come ſucceſſively to that Degree of the brazen Meridian); and thoſe are the Places and Parts of the Earth to which the Sun will be Vertical that Day, whoſe Inhabitants will then be *Aſcii*; that is, their erect Bodies at Noon will caſt no Shadow.

USE IV. *To find the Sun's place in the Ecliptick in any given Day of the Month, by means of the Circle of Signs on the wooden Horizon.*

Seek the Day of the Month upon the Horizon, obſerving the Difference between the *Julian* and *Gregorian* Calendars; and then againſt the ſaid Day you will find, in the Circle of Signs, the Sign and Degree the Sun is in the ſaid Day. This being done, find the ſame Sign and Degree upon the Ecliptick on the Superficies of the Globe, and the Sun's place will be had. *Note*, If the Sun's place be required more exactly, you muſt conſult an Ephemeris for the given Year, or elſe calculate it from Aſtronomical Tables.

USE V. *The Sun's Place for any Day being given, to find his Declination.*

Bring the Sun's Place for that Day to the Meridian, and then the Degrees of the Meridian, reckoned from the Equinoctial either North or South to the ſaid Place, ſhew the Sun's Declination for that Day at Noon, either North or South, according to the time of the Year, *viz.* from *March* the 10*th* to *September* the 12*th*, North; and from thence to *March* again, South.

USE VI. *To find the Sun's Amplitude either Riſing or Setting.*

Having rectified the Globe to the Latitude of the Place, that is, moved the brazen Meridian till the Degree of Latitude thereon be cut by the Plane of the wooden Horizon, bring the Sun's Place to the ſaid Horizon either on the Eaſt or Weſt ſide, and the Degrees of the Horizon, reckoned from the Eaſt Point, either North or South, give the Amplitude ſought, and at the ſame time you have in the Circle of Rhumbs the Point that the Sun riſes or ſets upon.

USE VII. *To find the Sun's Right Aſcenſion.*

Bring the Sun's Place to the brazen Meridian, and the Degrees intercepted between the beginning of *Aries*, and that Degree of the Equinoctial which comes to the Meridian with the Sun, is the Right Aſcenſion; which if you would have in time, you muſt reckon every 15 Degrees for one Hour, and every Degree four Minutes.

Note, The Reaſon of bringing the Sun's place to the Meridian in this Uſe, is to ſave the trouble of putting the Globe into the Poſition of a Right Sphere: for properly Right Aſcenſion is that Degree of the Equinoctial, which riſes with the Sun in a Right Sphere. But ſince the Equator is always at Right Angles to the Meridian, if you bring the Sun's place thither, it muſt in the Equinoctial cut his Right Aſcenſion.

USE VIII. *To find the Sun's Oblique Aſcenſion.*

Having rectified the Globe to the Latitude, bring the Sun's Place to the Eaſt-ſide the Horizon, and the Number of Degrees intercepted between that Degree of the Equinoctial, which is now come to the Horizon and the beginning of *Aries*, is the Oblique Aſcenſion. Now the leſſer of theſe two Aſcenſions being taken from the greater, the Remainder is the aſcenſional Difference; which therefore is the Difference in Degrees between the Right or Oblique Aſcenſion, or the Space between the Sun's Riſing or Setting, and the Hour of ſix. Wherefore the aſcenſional Difference being converted into Time, will give the time of the Sun's Riſing and Setting before or after ſix.

USE IX. *To find the time of the Sun's Riſing or Setting in any given Latitude.*

Having firſt brought his Place to the Meridian, and the Hour-Index to twelve at Noon, bring his Place afterwards to the Horizon, either on the Eaſt or Weſt-ſide thereof; then the Hour-Index will either ſhew the time of his Riſing and Setting accordingly. Now the time of the Sun's Setting being doubled, gives the Length of the Day; and the time of his Riſing doubled, gives the Length of the Night.

USE X. *To find the Sun's Meridian Altitude, or Depreſſion at Midnight, in any given Latitude.*

Bring his Place to the Meridian above the Horizon, for his Noon Altitude, which will ſhew the Degrees thereof, reckoning from the Horizon; and to find his midnight Depreſſion below the North Point of the Horizon, the Point in the Ecliptick oppoſite to the Sun's preſent Place, muſt be brought to the South part of the Meridian above the Horizon, and the Degrees there intercepted between that Point and the Horizon, are his midnight Depreſſion.

USE XI. *To find the Sun's Altitude at any time of the Day given.*

Rectify the Globe, that is, bring the Sun's Place to the Meridian, and ſet the Hour-Index to twelve, and raiſe the Pole to the Latitude of the Place above the Horizon. This being done, fit the Quadrant of Altitude, that is, ſcrew the Quadrant of Altitude to

the

the Zenith, or in our Latitude ſcrew it ſo that the divided Edge cut 51 deg. 32 min. on the Meridian reckoned from the Equinoctial. Then turn the Globe about till the Index ſhews the given time, and ſtay the Globe there; after which, bring the Quadrant of Altitude to cut the Sun's Place in the Ecliptick, and then that Place or Degree of the Ecliptick will ſhew the Sun's Altitude on the Quadrant of Altitude.

USE XII. *To find the Sun's Altitude, and at what Hour he is due Eaſt or Weſt.*

Rectify the Globe, and fit the Quadrant of Altitude. Then bring the Quadrant to cut the true Eaſt Point, and turn the Globe about till the Sun's Place in the Ecliptick cuts the divided Edge of the Quadrant of Altitude; for then that Place will ſhew the Altitude, and the Index the Hour.

USE XIII. *The Sun's Azimuth, or when he is on any Point of the Compaſs being given; to find his Altitude and the Hour of the Day.*

Set the Quadrant of Altitude to the Azimuth given, and turn the Globe about till his Place in the Ecliptick touches the divided Edge of the Quadrant; ſo ſhall that Place give the Altitude on the Quadrant, and the Hour-Index the Time of the Day.

USE XIV. *To find the Declination, and Right Aſcenſion of any Star.*

Bring the Star to the brazen Meridian, and then the Degrees intercepted between the Equinoctial and the Point of the Meridian cut by the Star, gives its Declinations. And the Meridian cuts, and ſhews its Right Aſcenſion on the Equinoctial, reckoning from the beginning of *Aries*.

USE XV. *To find the Longitude and Latitude of any Star.*

Bring the Solſtitial Colure to the brazen Meridian, and there fix the Globe; then will the Pole of the Ecliptick be juſt under 23 deg. 30 min. reckoning from the Pole above the North Point of the Horizon, and upon the ſame Meridian; there ſcrew the Quadrant of Altitude, and then bring its graduated Edge to the Star aſſigned, and there ſtay it: ſo will the Star cuts its proper Latitude on the Quadrant, reckoned from the Ecliptick; and the Quadrant will cut the Ecliptick in the Star's Longitude, or its Diſtance from the firſt Point of *Aries*.

USE XVI. *To find the time of any Star's riſing, ſetting, or culminating, that is, being on the Meridian.*

Rectify the Globe, and Hour-Index, and bring the Star to the Eaſt or Weſt part of the Horizon, or to the brazen Meridian, and the Index will ſhew accordingly the time of the Star's riſing, ſetting or culminating, or of its being on the Meridian.

USE XVII. *To know, at any time aſſigned, what Stars are riſing or ſetting, which are on the Meridian, and how high they are above the Horizon; on what Azimuth or Point of the Compaſs they are; by which means the real Stars in the Heaven may eaſily be known by their proper Names, and rightly diſtinguiſhed from one another.*

Rectify the Globe, and fit the Quadrant of Altitude, and ſet the Globe, by means of the Compaſs, due North and South; then turn the Globe and Hour-Index to the Hour of the Night aſſigned; ſo will the Globe, thus fixed, repreſent the Face or Appearance of the Heavens for that time: whereby you may readily ſee what Stars are in or near the Horizon; what are on or near the Meridian; which are to the North, or which to the South, *&c.* and the Quadrant of Altitude being laid over any particular Star, will ſhew its Altitude and Azimuth, or on what Point of the Compaſs it is, whereby any Star may eaſily be known; eſpecially if you have a Quadrant to take the Altitude of any real Star ſuppoſed to be known by the Globe, to ſee whether it agrees with that Star which is its Repreſentative on the Globe or not.

USE XVIII. *The Sun's Place given, as alſo a Star's Altitude, to find the Hour of the Night.*

Rectify the Globe, and fit the Quadrant of Altitude; then move the Globe backwards or forwards, till the Quadrant cuts the Star in its given Altitude: for then the Hour-Index will ſhew the Hour of the Night. And thus may the Hour of the Night be known by a Star's Azimuth, or its Azimuth by its Altitude.

USE XIX. *To find the Diſtance between any two Stars.*

If the Stars lie both under the ſame Meridian, bring them to the brazen Meridian, and the Degrees of the ſaid Meridian comprehended between them, are their Diſtance.

If they are both in the Equinoctial, or have both the ſame Declination, that is, are both in the ſame Parallel, then bring them one after another to the brazen Meridian, and the Degrees of the Equinoctial intercepted between them, when thus brought to the Meridian ſeverally, are their Diſtance.

If the Stars are neither under the ſame Meridian or Parallel, then either by the Quadrant of Altitude from one to the other (if it will reach) and that will ſhew the Diſtance between them in Degrees; or elſe take the Diſtance with Compaſſes, and apply that to the Equinoctial, or to the Meridian.

This Method of Proceeding will alſo ſhew the Diſtance of any two Places on the Terreſtrial Globe in Degrees. Wherefore to find how far any Place on the Globe is from another, you need only take the Diſtance between them on the Globe with a Pair of Compaſſes, and applying the Compaſſes to the Equator at the beginning of *Aries*, or at the firſt Meridian, you will there find the Degrees of their Diſtance, which multiply'd by 70, and that will be their Diſtance in Miles.

CHAP. III.

Of SPHERES.

SECTION I.

Of the Ptolemaick Sphere.

Fig. 3. THE third Figure of *Plate* 18, repreſents a Ptolemaick Armillary Sphere, made of Braſs, or Wood, conſiſting of the ſame Circles that have been deſcribed in Chapter I. aforegoing, and having a round Ball fixed in the middle thereof, upon the Axis of the World, repreſenting the Earth. Upon the Surface of this Ball are drawn Meridians, Parallels, *&c.* as likewiſe as many Kingdoms, Countries, Seas, *&c.* with their Names, as can conveniently be depicted thereon. This Sphere revolves about the ſaid Axis, between the Meridian, and by this means not only ſhews the Sun's diurnal and annual Courſe, *&c.* about the Earth, according to the Ptolemaick Hypotheſis, which ſuppoſes the Earth to be at reſt, and the Sun to move about the ſame; but likewiſe by it any Problem relating to the Sun, may be ſolved, that can be done by the Globes. And this any one that knows the Uſe of the Globes may likewiſe do.

SECTION II.

Of the common Copernican Sphere.

Fig. 4. This Sphere ſtands upon four braſs or wooden Feet, upon each of which are fixed the four ends of a braſs or wooden Croſs, upon which Croſs is faſtened a large hollow braſs or wooden Circle, whoſe Center is exactly over the Center of the Croſs. Upon the upper Plane of this Circle are the Calenders, and Circle of Signs deſcribed, the ſame as on the Horizon of the Globes. Cloſe within the inſide of this Circle is fitted a flat moveable Rundle, whoſe Center is common with the Center of the Croſs. The outmoſt Limb of this Rundle is divided into 24 equal Parts, repreſenting the 24 Hours of Day and Night, numbered from the Index (of which more hereafter) towards the Right-hand with Numerical Letters from I to XII, and then beginning again with I, II, *&c.* to XII again.

There is a round Wheel fixed upon the Croſs, under the ſaid Rundle, whoſe Convex Side is cut into a certain Number of Teeth. Thro the Rundle, the Wheel on the Croſs, and the Croſs itſelf, is fitted a perpendicular Axis, about which the Rundle moves. This repreſents part of the Axis of the Ecliptick, and at the top thereof is placed a little Golden Ball, repreſenting the Sun.

On the under ſide of the moveable Rundle moves another Wheel, whoſe Convex Side is cut into Teeth, and as the Rundle is turned about upon its Center, this Wheel is alſo turned about upon its Center, by the falling in of the Teeth on that Wheel fixed on the Croſs. Likewiſe near the outmoſt Limb of the Rundle is fitted another Wheel, into which is fitted a Pedeſtal, holding up a Sphere of ſeveral Parts, having a Terreſtrial Globe incloſed therein, as ſhall be ſhewn hereafter. The outmoſt Limb of this Wheel is likewiſe cut into Teeth, fitted into the Teeth of the fixed Wheel; and ſo as the Rundle moves round, this Wheel is carried about, and with it likewiſe the Earth, and all the Circles faſtened upon the aforeſaid Pedeſtal.

On one ſide of this Rundle is faſtened a little round Pin to turn about the Rundle by, and near this Pin, is an Index upon the Rundle, reaching to the outward Limb of the great hollow Circle, and ſo at once may be applied to the Day of the Month in both Calenders, and alſo to the Degree of the Ecliptick the Sun is in that Day at Noon. *Note*, This Index is called the Index of the moveable Rundle. On each ſide of the Croſs is placed a Pillar, ſupporting a broad Circle, repreſenting the Zodiack, with the Ecliptick in the middle

dle thereof, as in the Ptolemaick Sphere. *Note*, This is called the Zodiack, in the Uſe of the Sphere.

Upon the aforeſaid Pedeſtal are faſtened two Circles cutting each other at Right Angles, repreſenting the two Colures ſo placed, that the Points wherein they interſect each other ſtand directly upwards and downwards, and repreſent the Poles of the Ecliptick, the uppermoſt being the North, and the other the South. One of theſe Colures, *viz.* the Solſtitial, hath a ſmall Hour-Circle placed thereon at the extremity of the Axis of the Earth. In the middle, between the two Poles of the Ecliptick, is a Circle broader than the Colures, cutting them at Right Angles; and this repreſents the Ecliptick, called in the Uſe of the Sphere, and is divided into Degrees, figured with the Names and Characters of the Signs, and having on the inward edge thereof ſeveral of the moſt notable fixed Stars, with the Names affixed to them, and each Star placed to the Degree and Minute of Longitude thereon, that it hath in Heaven.

Oblique to this Ecliptick $23\frac{1}{2}$ Degrees on the inſide, is fitted a thin Circle, repreſenting the Equinoctial, and is divided into 360 Degrees, and having two parallel leſſer Circles at $23\frac{1}{2}$ Degrees equally diſtant therefrom, repreſenting the Tropicks. On the inſide of all theſe Circles, two thin Semi-circles (called Semi-circles of Latitude) are fitted in the Poles of the Ecliptick, ſo as one of them may move thro one half of the Ecliptick, *viz.* from *Cancer* thro *Aries* to *Capricorn*; and the other from *Cancer* thro *Libra* to *Capricorn:* the former of theſe may be called the vernal Semi-circle of Latitude, and the other the autumnal Semi-circle of Latitude. On the edge of theſe Semi-circles are depicted the ſame fixed Stars in their proper Longitude and Latitude, as are placed on the ecliptick Circle aforeſaid, with their ſeveral Names affixed to them.

Thro the ſolſtitial Colure at $23\frac{1}{2}$ Degrees from each Pole of the Ecliptick, goes a Wire, repreſenting the Earth's Axis, having an Index placed on the end thereof, for pointing at the Hour, on the Hour-Circle placed on the ſolſtitial Colure, as aforeſaid. In the middle of this Axis is fixed a round Ball, repreſenting the Earth, having Meridians, Parallels, &c. and the Bounds of the Lands and Waters depicted thereon, as alſo the Names of as many Countries and Towns as can be placed with conveniency thereon. And in two oppoſite Points of the Equinoctial of this Ball, *viz.* 90 Degrees diſtant from the firſt Meridian, are fixed two ſmall Pins, whereon a moveable Horizon is placed, in the Eaſt and Weſt Points thereof; ſo that theſe Pins ſerve for an Axis to the Horizon: for on theſe Pins the Horizon may be elevated or depreſſed to any Degree the Pole is elevated above the Horizon. This Horizon ſlides on the North and South Points, within a brazen Meridian, hung upon the Axis of the Earth.

Round this Meridian, on the outmoſt Side, is made a Groove, having a ſmall braſs Ring fitted therein, ſo as the upper ſide thereof is even with the upper ſide of the brazen Meridian. This ſmall braſs Ring is faſtened to two oppoſite Points in the Horizon, *viz.* in the North and South, and ſerves as a Spring to keep it to the Degree of the Meridian you elevate the Horizon to. Upon two Pins on this ſmall Ring, are likewiſe faſtened two Semi-circles of Altitude, yet not ſo faſtened, but that they may move as upon Centers, the one moving from North to South, thro the Eaſt-ſide of the Horizon, and the other the ſame way thro the Weſt-ſide. This Motion is performed upon the two Pins aforeſaid, as upon two Poles, which they repreſent, *viz.* the Poles of the Horizon, and therefore are ſo placed, that they may divide the upper and lower half of the Horizon into two equal Parts, and as the Horizon is moved, ſlide always into the Zenith and Nadir, and ſo become the Poles of the Horizon. Theſe two Semi-circles of Altitude are divided into twice 90 Degrees, numbered at the Horizon upwards and downwards, and ending at 90 in the Zenith and Nadir.

SECTION III.

The Uſe of the Copernican Sphere.

USE I. *The Day of the Month given; to rectify the Sphere for Uſe in any given Latitude, and to ſet it correſpondent to the Situation of the Heavens.*

Bring the Index of the moveable Rundle to the Day of the Month, and elevate the Horizon to the Latitude of the Place; then bring the Meridian to the Sun's Place in the Ecliptick, and the Index of the Hour-Circle to 12. Laſtly, Bring the Center of the Earth, the Sun, or Golden Ball, in the Sphere, and the Sun in Heaven into a Right Line. Then will the Earth be rectified to its Place in Heaven, the Horizon to its Latitude on Earth, the Circles on the Sphere agreeable to thoſe in Heaven, and the whole correſpondent with the Heavens for that Day at Noon.

USE II. *The Day of the Month being given, to find the Sun's Declination.*

Rectify the Earth's place (according to *Uſe* I.) and then you will have the Sun's place in the Zodiack; then bring the Meridian to the Sun's place in the Ecliptick of the Sphere; and the Number of Degrees comprehended between the Equinoctial and the Sun's place, are the Sun's Declination for that Day at Noon.

USE

USE III. *To find the Sun's Right or Oblique Aſcenſion for any Day at Noon.*

Rectify the Earth's place to the Day of the Month, and bring the Meridian to the Sun's place in the Ecliptick; and the Number of Degrees on the Equinoctial, contained between the vernal Colure, and the Sun's place, are the Right Aſcenſion ſought.

Now to find the Oblique Aſcenſion, turn the Earth till the Eaſt ſide of the Horizon ſtands againſt the Sun, and the Degree of the Equinoctial then at the Horizon, ſhews the Oblique Aſcenſion.

USE IV. *To find the Sun's Meridian Altitude.*

Bring the Index of the Rundle to the Day of the Month, and rectify the Horizon to the Latitude of the Place. This being done, bring the Meridian to the Sun's place in the Ecliptick, and the Number of Degrees on the Meridian comprehended between the Horizon and the Sun's place, gives the Meridian Altitude ſought.

USE V. *To find the Sun's Altitude at any time of the Day.*

Bring the Index of the moveable Rundle to the Day of the Month, and rectify the Horizon, and Hour-Index: then turn the Earth till the Hour-Index comes to the given Hour of the Day, and bring the vertical Circle to the Sun's place, and the Number of Degrees of the vertical Circle that tranſite the Sun's place, are his Altitude above the Horizon.

USE VI. *The Sun's Altitude being given, to find the Hour of the Day.*

Bring the Index of the Rundle to the Day of the Month, and rectify the Horizon and Hour-Index (as by *Uſe* I.) then turn the Earth till you can fit the Horizon to the given Altitude upon the vertical Circle, directly againſt the Sun's place; then the Hour-Index will give the Hour of the Day, reſpect being had to the Morning or Afternoon.

USE VII. *To find at what Hour the Sun comes to the Eaſt or Weſt Points of the Horizon.*

Bring the Index of the moveable Rundle to the Day of the Month, and rectify the Horizon and Hour-Index (as by *Uſe* I.) then bring the vertical Circle to the Eaſt Point of the Horizon, if it be the Sun's Eaſting you would enquire; or to the Weſt Point of the Horizon, if it be the Sun's Weſting. This being done, turn the Earth till the vertical Circle comes to the Sun's place; then will the Index point to the Hour of the Day.

USE VIII. *To find the time of the Sun's riſing or ſetting.*

Bring the Index of the moveable Rundle to the Day of the Month, and rectify the Horizon, and Hour-Index. Then turn the Earth Eaſtwards, till ſome part of the Eaſt-ſide of the Horizon ſtands directly againſt the Sun's place; then will the Hour-Index point to the time of the Sun's riſing. Again, Turn the Earth till ſome part of the Weſt-ſide of the Horizon ſtands directly againſt the Sun's place, then the Index of the Hour-Circle will ſhew the time of the Sun's ſetting.

USE IX. *The Hour of the Day given, to find the Sun's Azimuth.*

Bring the Index of the moveable Rundle to the Day of the Month, and rectify the Horizon and Hour-Index. Then turn the Earth till the Hour-Index points to the Hour of the Day given. This being done, bring the vertical Circle to the Sun's place, and the Number of Degrees of the Horizon, that the vertical Circle cuts, counted from the Eaſt Point, either Northwards or Southwards, are the Degrees of the Sun's Azimuth before Noon. Or the Number of Degrees of the Horizon that the vertical Circle cuts, counted from the Weſt-ſide of the Horizon, either Northwards or Southwards, give the Sun's Azimuth after Noon.

USE X. *To find in what Place of the Earth the Sun is in the Zenith, at any given time; as alſo in what ſeveral Places of the Earth the Sun ſhall ſtand in the Horizon at the ſame time.*

Bring the Index of the moveable Rundle to the Day of the Month, and rectify the Hour-Index; then ſeek the Sun's Declination, and turn the Earth eaſtwards till the Index points to the given Hour; ſo ſhall the Number of Degrees of the Equinoctial that the Meridian paſſes thro, while the Earth is thus turning, be the Number of Degrees of Longitude, eaſtwards from your Habitation, the Place ſhall have in the Parallel of the Sun's Declination.

Now if you open a Pair of Calliper Compaſſes to 90 Degrees on the Equinoctial, and place one Foot in this Point of the Earth thus found, and turn the other Foot round about the Earth, all the Places that the Foot paſſes thro will at that time have the Sun in their Horizon.

USE

Plate XVIII. *fronting page 158*

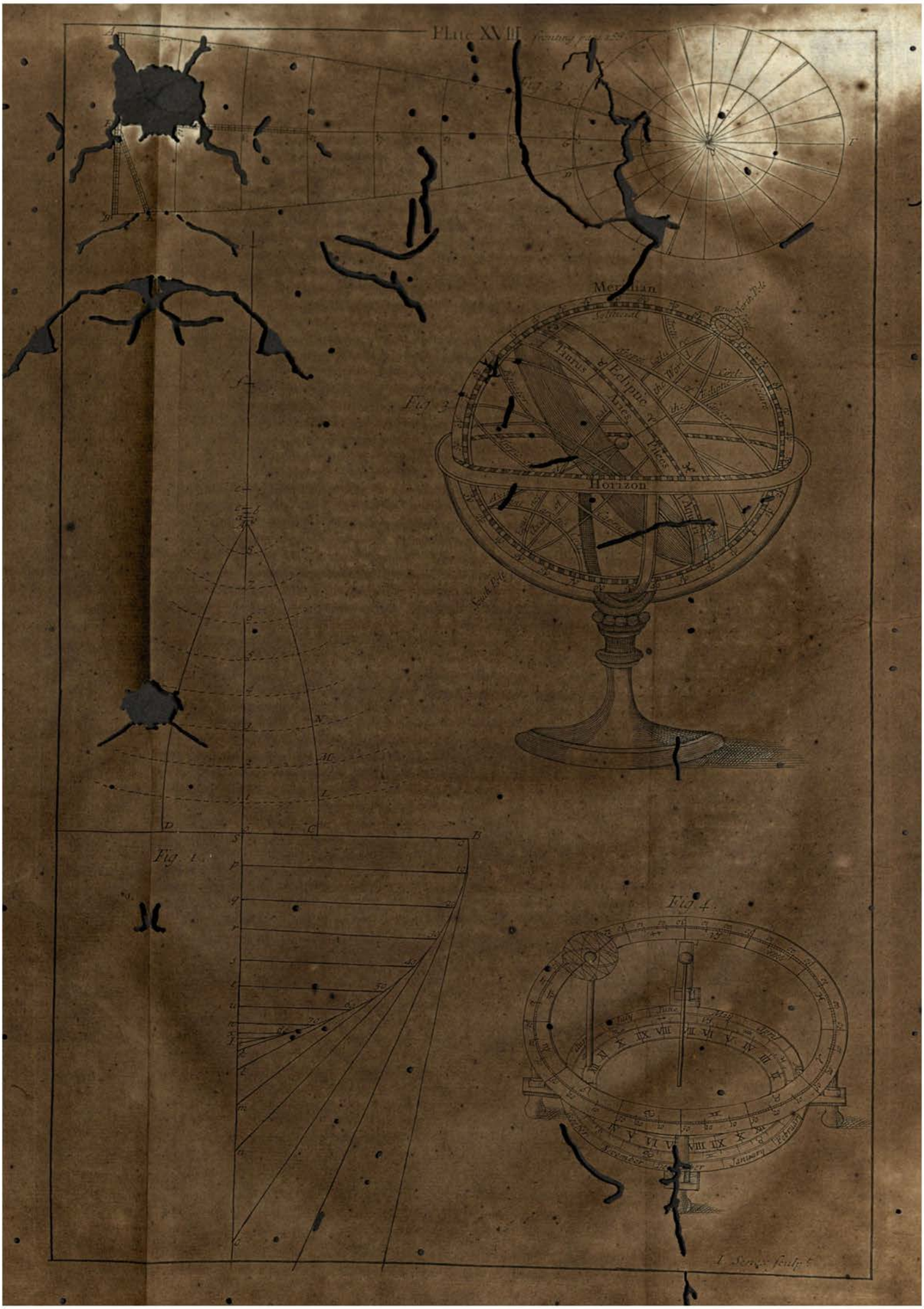

USE XI. *How to find the true Places of the Stars on the Sphere; as likewise their Longitude and Latitude.*

Round the Plane of the Ecliptick, are placed several of the most noted fixed Stars, according to their true Longitude; and along the two Semi-circles of Latitude, are the same Stars placed according to their Latitude from the Ecliptick. Whence if you would find the true place of any given Star in the Sphere, First seek the Star in the Ecliptick, and likewise the same Star on one of the Semi-circles of Latitude, and bring the edge of that Semi-circle to the Star in the Ecliptick; then will the Star on the Semi-circle of Latitude stand in the same Place and Situation on the Sphere that it does in Heaven.

USE XII. *To find the Declination, right and oblique Ascension of a Star.*

Bring the proper Semi-circle of Latitude to the Star on the Ecliptick, and the Meridian to the Star on the Semi-circle of Latitude; and then the Number of Degrees on the Meridian, comprehended between the Equinoctial and the Star, are its Declination. Likewise the Degree of the Equator, cut by the Meridian, is the Star's right Ascension. But to find a Star's oblique Ascension, rectify the Horizon (as by *Use* I.) and bring the proper Semi-circle of Latitude to the Star in the Ecliptick, and turn the East-side of the Horizon to the Star; then will the Degree of the Equator cut by the Horizon be the Star's oblique Ascension.

USE XIII. *To find the Time of the Rising and Setting of any Star in any given Latitude.*

Bring the Index of the moveable Rundle to the Day of the Month, and rectify the Horizon and Hour-Index; then bring the proper Semi-circle of Latitude to the Star on the Ecliptick, and the East side of the Horizon to the Star; this being done, the Hour-Index will shew the Hour the Star rises at; and if you bring the West-side of the Horizon to the Star, the Index of the Hour-Circle will shew the Time that the Star sets.

USE XIV. *The Day of the Month, Hour of the Night, and Latitude of the Place being given, to know any remarkable Star observed in the Heavens.*

Bring the Index of the moveable Rundle to the Day of the Month, and rectify the Horizon and Hour-Index; then turn the Earth till the Index of the Hour-Circle comes to the Hour of the Night, and observe the Altitude of the Star, and what Point of the Compass it bears upon. Afterwards bring the vertical Circle to the same Point of the Compass, and number the Star's Altitude on the vertical Circle, and try with the Semi-circle of Latitude what Star you can fit to that Altitude, for that is the Star in the Heavens.

USE XV. *The Azimuth of any known Star being given, to find the Hour of the Night, and Almicanter of that Star.*

Bring the Index of the moveable Rundle to the Day of the Month, and rectify the Horizon and Hour-Index; afterwards bring the Star to its place, and the vertical Circle to its known Degree of Azimuth. This being done, turn the Earth till the vertical Circle comes to the Star; then the Index of the Hour-Circle will shew the Hour of the Night, and the Degree of the vertical Circle cut by the Star will be its Almicanter.

SECTION IV.

The Description and Use of the Copernican Sphere, called the Orrery.

The Outside of this Instrument, as appears by the figure thereof, is very beautiful, the Frame being of fine Ebony adorned with 12 Silver Pilasters, in the form of *Caryatides*; and with all the Signs of the Zodiack cast of the same Metal, and placed between them: the Handles are also of Silver finely wrought, with very nice Joints. On the top of the Frame, which is exactly Circular, is a broad Silver Ring, on which the Figures of the twelve Signs are exactly graved, with two Circles accurately divided; one shewing the Degrees of each Sign, and the other the Sun's Declination against his place in the Ecliptick each Day at Noon. *Plate 19. Fig. 1.*

The aforesaid Silver Plate, represents the Plane of the great Ecliptick of the Heavens, or that of the Earth's annual Orbit round the Sun; which, as it passes thro the Center of the Sun, so its Circumference is made by the Motion of the Earth's Center; and which, for the better advantage of view and sight, is in the Figure placed parallel to the Horizon.

S is a large gilded Ball, standing up in the middle, whose Support A B makes with the Plane of the Ecliptick an Angle of about 82 Degrees. This Support represents the Sun's Axis continued, about which he revolves in about 25 Days, and the Golden Ball represents the Sun itself placed pretty near the Center of the Earth's Orbit; so that

when the Inſtrument is ſet a going, the Excentricity of the Earth, and the other Planets, may be in the ſame Proportion as they are in the Heavens.

The two little Balls M and V, which ſtand upon two Wires at different Diſtances from the Sun, repreſent *Mercury* and *Venus*. The reaſon why they are placed upon the ſaid two Wires, is only that their Centers may be ſometimes in, and always pretty near the Plane of the great Ecliptick; and this Poſition is contrived in order to ſhew what Appearances they do really exhibit in their ſeveral Revolutions round the Sun.

The Globe E of Ivory, and repreſents the Earth. The Pin or Wire that ſupports it, repreſents the Earth's Axis continued, and makes an Angle of $66\frac{1}{2}$ Degrees, with the Plane of the Ecliptick. And as the Earth in each of her annual Revolutions round the Sun, always keeps her own Axis parallel to itſelf; ſo when this Inſtrument is ſet a going, the little Ivory Earth will likewiſe do ſo too, in its Revolution round the Golden Sun S.

The little Ball *m* ſtanding upon a Wire, repreſents the Moon, and *a b* is a Silver Circle repreſenting her Orbit round about the Earth, the Plane whereof always paſſes thro the Center of the Earth; and there are ſeveral Figures graved upon it, ſhewing the Moon's Age, from one New Moon to the other.

One half of the Moon's Globe is white, and the other black, that ſo her Phaſes may be repreſented: for this Inſtrument is ſo contrived, that this little Moon will turn round its own Axis, at the ſame time as it moves in the Silver Orbit round the Earth E.

The whole Movement, which conſiſts of near 100 Wheels, is covered by a great Braſs Plate, having a hole in it, and there is a moveable Index on the Silver Ecliptick, on the former of which, are the common Solar Years denoted; and by taking the Inſtrument to pieces, it may be ſet to this preſent time; and the Planets, by means of an Ephemeris, may be ſet to any particular time alſo. So that if a Weight or Spring, as in a Clock, were applied to the Axis of the Movement, ſo as to make it move round once in juſt twenty-four Hours, the repreſentative Planets in the Inſtrument, *viz. Mercury*, *Venus*, the *Earth*, and the *Moon*, would all perform their Motions round the Sun, and one another, exactly in the ſame Order as their Originals do in the Heavens; and ſo the Aſpects, Eclipſes, *&c.* of the Sun and Planets, would thereby be ſhewn for ever. But becauſe this would be inſtructive only in that ſlow and tedious way, to ſuch as could have daily recourſe to it, therefore there is a Handle fitted to it, by which the Axis may be ſwiftly turned round; and ſo all the Appearances ſhewn in a very little time: for by turning the Handle backwards or forwards, what Eclipſes, Tranſits, *&c.* have happened in any time paſt, or what will happen for any time to come, will be ſhewn, without doing any injury to the Inſtrument.

One entire Turn of the Handle of this Inſtrument, anſwers to the diurnal Motion of the Earth about its Axis, and is meaſured by means of an Hour-Index, placed at the Foot of the Wire whereon the Earth is fixed, moving once round in the ſame time. Alſo obſerve that the Contrivance of this Inſtrument is ſuch, that the Motion may be made to tend either way, forwards or backwards; and ſo the Handle may be turned about till the *Earth* be brought to any Degree or Point of the Ecliptick required.

Again, As the Earth moves round, by turning the Handle, the Moon's Orbit riſes and falls about 5 Degrees above and below the great Ecliptick, that ſo her North or South Latitude may be exactly repreſented; and there are two little Studs placed in two oppoſite Points of the Moon's Orbit, repreſenting the Moon's Nodes.

Now if the Handle, one Turn of which anſwers to one Natural Day, or twenty-four Hours, be turned twenty-five times about, then the Sun will have moved once round about its Axis. Again, $365\frac{1}{4}$ of the Turns of the Handle will carry the Earth quite round the Sun; 88 will carry *Mercury* quite round; 244 will make *Venus* move once round the Sun; and about $27\frac{1}{4}$ Turns will carry the Moon round the Earth in her Orbit, which will likewiſe at the ſame time always turn the ſame Hemiſphere towards the *Earth*.

And by thus revolving the Earth and Planets round the Sun, the *Inſtrument* may be brought to exhibit *Mercury*, and ſometimes *Venus*, as directly interpoſed between the *Earth* and the Sun; and then they will appear as Spots in the Sun's Diſk: and this Inſtrument ſhews alſo very clearly the Difference between the Geocentrick and Heliocentrick Aſpects, according as the Eye is placed in the Center of the Earth or Sun.

This Inſtrument likewiſe very plainly ſhews the Difference between the Moon's Periodick and Synodick Months, and the reaſon thereof; for if the Earth be ſet to the firſt Point of *Aries*, at which time ſuppoſe the firſt New Moon happens, and afterwards the Handle be turned $27\frac{1}{4}$ times about, we ſhall have the ſecond New Moon; and if at the Earth's place in the Ecliptick where this laſt New Moon happens, ſome Mark be made, and then the Handle be turned $27\frac{1}{4}$ times more, the Moon will be exactly brought again to interpoſe between the Earth and the Sun, that is, it will be New Moon with us: but the Line of the *Syzygy* will not be right againſt the aforeſaid Mark in the Ecliptick, but behind it; and it will require two Days time, or two Turns more of the Handle, before it gets thither. The reaſon of this is plain, becauſe in this $27\frac{1}{4}$ Days, the Earth advances ſo far forwards in her annual Courſe, as is the Quantity of the Difference in time between the Moon's two Months.

If

If the Handle be turned about till the Conjunction or Oppoſition of the Sun and Moon happens in or near the Nodes, then there will be an Eclipſe of the Sun or Moon. But in order yet further to ſhew the Solar Eclipſes, and alſo the ſeveral Seaſons of the Year, the Increaſe and Decreaſe of Day and Night, and the different Lengths of each in different parts of our Earth, there is a little Lamp contrived to put on upon the Body of the Sun, which caſting, by means of a Convex Glaſs, (the Room wherein the Inſtrument is, being a little darkened) a ſtrong Light upon the Earth, will ſhew at once all theſe things: Firſt, how one half of our Globe is always illuminated by the Sun, while the other Hemiſphere is in the dark, and conſequently how Day and Night are formed by the Revolution of the Earth round her Axis. Alſo by turning round the Handle, you will ſee how the Shadow of the Moon's Body will cover ſome part of the Earth, and thereby ſhew, that to the Inhabitants of that part of the Earth there will be a Solar Eclipſe.

When the Earth is brought to the firſt Degree of *Aries* or *Libra*, the reaſon of the Equality of Days and Nights all over the Earth will be plainly ſhewn by this Inſtrument; for in theſe Poſitions, as the Earth turns about her Axis, juſt one half of the Equator, and all Parallels thereto, will be in the Light, and the other half in the Dark; and therefore the Days and Nights muſt be every where equal: for the Horizon of the Earth's Diſk will be parallel to the Plane of the Solſtitial Colure.

And when the Earth is brought to *Cancer*, the Horizon of the Diſk, or that Plane which divides the Earth's enlightened Hemiſphere from the darkened one, will not then be parallel to, but lie at Right Angles to the Plane of the Solſtitial Colure. The Earth being now in *Cancer*, the Sun will appear to be in *Capricorn*, and conſequently it will be our Winter Solſtice. And as the Earth is turned either way about its Axis, the entire Northern frigid Zone, or all Parts of the Earth lying within the Artick Circle, are in the dark Hemiſphere; and by making a Mark in any given Parallel, by the Earth's Diurnal Revolution, you will know how much longer the Nights are than the Days in that Parallel. And the contrary of this will happen, when the Earth is brought to *Capricorn*.

Therefore this Inſtrument delightfully and demonſtratively ſhews, how thereby all the Phenomena of the different Seaſons of the Year, and the Varieties and Viciſſitudes of Night and Day, are ſolved and accounted for.

CHAP. IV.

Of an Aſtronomical Quadrant, Micrometer, and Gunter's *Quadrant.*

SECTION I.

THIS Figure repreſents an Aſtronomical Quadrant upon its Pedeſtal, with its Limb curiouſly divided Diagonally, and furniſhed with a fixed and moveable Teleſcope. Fig. 2.

This Quadrant may be moved round Horizontally, by turning a perpetual Screw fitted into the Pedeſtal: For as this Screw is turned about by means of a Key, at the ſame time it cauſes the Axis A to turn, by the falling in of its Threads between the Teeth of a ſtrong thick Circle on the ſaid Axis.

Behind the Quadrant is fixed, at Right Angles to its Plane, a ſtrong thick Portion of a Circle greater than a Semi-circle, having one Semi-circle of the outſide thereof cut into Teeth. There is likewiſe another ſtrong thick Portion of a Circle ſomething greater than a Semi-circle behind the Quadrant, which is moveable upon two fixed Studs, at Right Angles to the former Portion; ſo that the Plane of this Portion may be parallel, inclined, or at Right Angles to the Plane of the Quadrant. On the ſide of this Portion, which is made flat next to the other fixed Portion, is a contrivance with a Screw and perpetual Screw, ſuch that in turning the Screw the Threads of the perpetual Screw may be locked in between the Teeth of the fixed circular Portion; and by this means the Quadrant fixed to any Point, according to the direction of the Plane of the fixed Portion. And when the Quadrant is to be moved but a ſmall matter in the aforeſaid Direction, this may be done by turning the perpetual Screw with a Key.

The Outſide of the abovementioned moveable circular Portion is cut into Teeth, and about the Center thereof the Axis A is moveable, according to the Direction of the Plane of the ſaid Portion. In this Axis ſlides a little Piece carrying a perpetual Screw, whoſe Threads, by means of a Trigger, may be locked in between the Teeth of the moveable circular Portion. And ſo when the Axis is ſet in the Pedeſtal, the Quadrant may be fixed to any Point, according to the Direction of the Plane of the ſaid moveable Portion.

Therefore

Therefore by theſe Contrivances the Quadrant may be readily fixed to any required Situation, for obſerving Celeſtial Phenomena, without moving the Pedeſtal.

There is a Piece ſliding on the Index, upon which the moveable Teleſcope is faſtened, carrying a Screw and perpetual Screw; ſo that when the Teleſcope and Index are to be fixed upon any Point in the Limb of the Inſtrument, this may be done, by means of the Screw which locks the Threads of the perpetual Screw in between ſome of the Teeth cut round the Curve Surface of the Limb of the Inſtrument: and when the Index and Teleſcope is to be moved a very minute Space backwards or forwards along the Limb, this is done by means of a Key turning a ſmall Wheel faſtened upon the aforenamed Piece, which is cut into a certain Number of Teeth, and whoſe Axis is at Right Angles to the Plane of the Quadrant; for this Wheel moves another (having the ſame Number of Teeth as that) which is at the end of the Cylinder whereon the perpetual Screw is: and by this means the perpetual Screw is turned about; and ſo the Index and Teleſcope may be moved a very minute Space backwards or forwards along the Limb. *Note*, The Number of Teeth the Curve Surface of the Limb is divided into, muſt be as great as poſſible, and the Threads of the perpetual Screw falling between them very fine; for the Exactneſs of the Inſtrument very much depends upon this.

Theſe Quadrants are commonly two Feet Radius, and all Braſs, except the Pedeſtal and the perpetual Screws; the Teleſcopes have each two Glaſſes and Croſs-hairs in their *Foci*; and for the Manner of dividing their Limbs, *&c.* See our Author's Quadrants.

SECTION II.

Concerning a Micrometer.

Fig. 3. This Micrometer is made of Braſs: A B C *g* is a rectangular Braſs Frame, the Side A B being about 3 Inches long, and the Side B C, as likewiſe the oppoſite Side A *g*, are about 6 Inches; and each of theſe three Sides are $\frac{5}{10}$ of an Inch deep. The two oppoſite Sides of this Frame are ſcrewed to the circular Plate, which we ſhall ſpeak of by and by.

The Screw P having exactly 40 Threads in an Inch, being turned round, moves the Plate G D E F, along two Grooves made near the Tops of the two oppoſite Sides of the Frame; and the Screw Q having the ſame Number of Threads in an Inch as P, moves the Plate R N M Y along two Grooves made near the bottom of the ſaid Frame, in the ſame direction as the former Plate moves, but with half the velocity as that moves with. Theſe Screws are both at once turned, and ſo the ſaid Plates moved along the ſame way, by means of a Handle turning the perpetual Screw S, whoſe Threads fall in between the Teeth of Pinions on the Screws P and Q. *Note*, Two and a half Revolutions of the perpetual Screw S, moves the Screw P exactly once round.

The Screw P turns the Hand *a*, faſtened thereto over 100 equal Diviſions made round the Limb of a circular Plate, to which the abovenamed two oppoſite Sides of the Frame are ſcrewed at Right Angles. The Teeth of the Pinion on the Screw P, whoſe Number are 5, takes into the Teeth of a Wheel, on the backſide of the circular Plate, whoſe Number are 25. Again, On the Axis of this Wheel is a Pinion of two, which takes into the Teeth of another Wheel moving about the Center of the circular Plate, without ſide the ſame, having 50 Teeth. This laſt Wheel moves the leſſer Hand *b* once round the abovenamed circular Plate, in the $\frac{1}{100}$ part of the time the Hand *a* is moving round: for becauſe the Number of Teeth of the Pinion on the Screw P, are 5, and the Number of Teeth of the Wheel this Pinion moves round, are 20; therefore the Screw P moves four times round in the ſame time the ſaid Wheel is moving once round. Again, Since there is a Pinion of two takes into the Teeth of a Wheel, whoſe Number are 50, therefore this Wheel with 50 Teeth will move once round in the ſame time that the Wheel of 20 Teeth hath moved twenty-five times round; and conſequently the Screw P, or Hand *a*, muſt move a hundred times round in the ſame time as the Wheel of 50 Teeth, or the Hand *b*, hath moved once round.

It follows from what hath been ſaid, that if the circular Plate W, which is faſtened at Right Angles to the other circular Plate, be divided into 200 equal Parts, the Index *x* to which the Handle is faſtened, will move five of theſe Parts in the ſame time that the Hand *a* has moved one of the hundred Diviſions round the Limb of the other circular Plate: and ſo by means of the Index *x*, and Plate W, every fifth Part of each of the Diviſions round the other Plate may be known.

Moreover, Since each of the Screws P and Q have exactly 40 Threads in an Inch; therefore the upper Plate G D E F will move 1 Inch, when the Hand *a* hath moved forty times round, the four thouſandth part of an Inch, when the ſaid Hand hath moved over one of the Diviſions round the Limb, and the twenty thouſandth part of an Inch, when the Index *x* hath moved one part of the 200 round the Limb of the circular Plate *W*; and the under Plate R N M Y, half an Inch, the two thouſandth part of an Inch, and the ten thouſandth part of an Inch the ſame way, in the ſaid reſpective times.

Hence,

Hence, if the under Plate, having a large round Hole therein, be fixed to a Teleſcope, ſo that the Frame may be moveable together with the whole Inſtrument, except the ſaid lower Plate, and the ſtrait ſmooth Edge H I, of the fixed narrow Plate A B I H, as likewiſe the ſtrait ſmooth Edge D E of the moveable Plate G D E F, be perceivable thro the round Hole in the under Plate, in the Focus of the Object-Glaſs; then when the Handle of the Micrometer is turned, the Edge H I of the narrow Plate A B I H, fixed to the Frame, and D E of the moveable Plate, will appear thro the Teleſcope equally to acceed to, or recede from each other. And ſo theſe Edges will ſerve to take the apparent Diameters of the Sun, Moon, &c. the manner of doing which is thus: Suppoſe in looking at the Moon thro the Teleſcope, you have turned the Handle till the two Edges D E and H I are opened, ſo as to juſt touch or claſp the Moon's Edges; and that there was twenty-one Revolutions of the Hand *a* to compleat that Opening. Firſt ſay, As the focal Length of the Object-Glaſs, which ſuppoſe 10 Feet, is to Radius, ſo is 1 Inch to the Tangent of an Angle ſubtended by 1 Inch in the Focus of the Object-Glaſs, which will be found 28 min. 30 ſec. Again, Becauſe there are exactly 40 Threads of the Screws in one Inch, ſay, If forty Revolutions of the Hand *a* give an Angle of 28 min. 38 ſec. what Angle will twenty-one Revolutions give? The Anſwer will be 15 min. 8 ſec. and ſuch was the Moon's apparent Diameter, and ſo may the apparent Diameters of any diſtant Objects be taken.

It is to be obſerved, that the Diviſions upon the top of the Plate G D E F, are Diagonal Diviſions of the Revolutions of the Screws, with Diagonal Diviſions of Inches againſt them; and ſo as the ſaid Plate ſlides along, theſe Diagonals are cut by Diviſions made on the Edge of the narrow Plate K L, fixed to the oppoſite Sides of the Frame by means of two Screws. Theſe Diagonal Diviſions may ſerve to count the Revolutions of the Screws, and to ſhew how many there are in an Inch, or the Parts of an Inch.

SECTION III.

Of the Conſtruction of Gunter's *Quadrant.*

This Quadrant, which is partly a Projection, that is, the Equator, Tropicks, Ecliptick, and Horizon, are Stereographically projected upon the Plane of the Equinoctial, the Eye being ſuppoſed to be placed in one of the Poles, may be thus made. Fig. 4.

About the Center A deſcribe the Arc C D, which may repreſent either of the Tropicks. Again, Divide the Semidiameter A T ſo in E, that A E being Radius, A T may be the Tangent of 56 deg. 46 min. half the Sun's greateſt Declination above the Radius or Tangent of 45 deg. To do which, ſay, As the Tangent of 56 deg. 46 min. is to 1000; ſo is Radius to 655: therefore if A T be made 1000 equal Parts, A E, the Radius of the Equator, will be 655 of thoſe Parts. And if about the Center A, with the Diſtance A E, the Quadrant E F be deſcribed, this will ſerve for the Equinoctial.

Now to find the Center of the Ecliptick, which will be ſomewhere in the left Side of the Quadrant A D (repreſenting the Meridian) you muſt divide A D ſo in G, that if A F be the Radius, A G may be the Tangent of 23 deg. 30 min. the Sun's greateſt Declination; therefore if A F be 1000, A G will be 434. And if about the Center G, with the Semidiameter G D, an Arc E D be deſcribed, this will be $\frac{1}{4}$ of the Ecliptick. And to divide it into Signs and Degrees, you muſt uſe this Canon, *viz.* As Radius is to the Tangent of any Degree's diſtance from the neareſt Equinoctial Point, ſo is the Coſine of the Sun's greateſt Declination to the Tangent of that Degree's Right Aſcenſion, which muſt be counted on the Limb from the Point B, by which means the Quadrant of the Ecliptick may be graduated.

As, for Example, The Right Aſcenſion of the firſt Point of ♉ being 27 deg. 54 min. lay a Ruler to the Center A, and 27 deg. 54 min. on the Limb, from B towards C, and where it cuts the Ecliptick, will be the firſt Point of ♉; and ſo for any other.

The Line E T, between the Equator and the Tropick, which is called the Line of Declination, may be divided into 23 deg. 30 min. in laying off from the Center A, the Tangent of each Degree added to 45 deg. the Line A E being ſuppoſed the Radius of the Equinoctial. As ſuppoſe the Point for 10 Degrees of Declination be to be found, add 5 deg. (half 10) to 45 deg. and the Sum will be 50 deg. the Tangent of which will be (ſuppoſing the Radius 1000) 1192: therefore laying 1192 Parts from A, or 192 from E, and you will have a Point for 10 Degrees of Declination; and ſo for others.

Moſt of the principal Stars between the Equator and Tropick of *Cancer*, may be put on the Quadrant by means of their Declination, and Right Aſcenſion. As ſuppoſe the Wing of *Pegaſus* be 13 deg. 7 min. and the Right Aſcenſion 358 deg. 34 min. from the firſt Point of *Aries*. Now if about the Center A, you draw an occult Parallel thro 13 deg. 7 min. of Declination, and then lay a Ruler from the Center A thro 1 deg. 26 min. (the Complement of 358 deg. 34 min. to 360 deg.) in the Limb B C, the Point where the Ruler cuts the Parallel, will be the Place for the Wing of *Pegaſus*, to which you may ſet the Name, and the Time when he comes to the South.

There being Space ſufficient between the Equator and the Center, you may there deſcribe the Quadrat, and divide each of the two Sides furtheſt from the Center into 100 Parts; ſo ſhall the Quadrant be generally prepared for any Latitude. But before the particular Lines can be drawn, you muſt have four Tables fitted for the Latitude the Quadrant is to ſerve in.

Firſt, A Table of Meridian Altitudes for the Diviſion of the Circles of Days and Months, which may be thus made: Conſider the Latitude of the Place, and the Sun's Declination for each Day of the Year; if the Latitude and Declination be both North, or both South, add the Declination to the Complement of the Latitude; if they be one North, and the other South, ſubſtract the Declination from the Complement of the Latitude, and you will have the Meridian Altitude for that Day. As, in the Latitude of 51 deg. 32 min. North, whoſe Complement is 38 deg. 28 min. the Declination on the 10*th* of *June* will be 23 deg. 30 min. North; therefore add 23 deg. 30 min. to 38 deg. 28 min. and the Sum will be 61 deg. 58 min. the Meridian Altitude on the 10*th* of *June*. Again, The Declination on the 10*th* of *December* will be 23 deg. 30 min. South; wherefore take 23 deg. 30 min. from 38 deg. 28 min. and the Remainder will be 14 deg. 58 min. the Meridian Altitude on the 10*th* of *December*. And in this manner may the Meridian Altitude for each Day in the Year be found, and put in a Table.

Your Table being made, you may inſcribe the Months and Days of each Month on the Quadrant, in the Space left below the Tropick. As, Laying a Ruler upon the Center A, and 16 deg. 42 min. the Sun's Meridian Altitude on the 1*ſt* of *January*, in the Limb B C, you may draw a Line for the end of *December* and beginning of *January*. Again, Laying a Ruler to the Center A, and 24 deg. 34 min. the Sun's Altitude at Noon the end of *January*, or firſt of *February*, on the Limb, and you may draw a Line for that Day. And ſo of others.

Now to draw the Horizon, you muſt find its Center, which will be in the Meridian Line A C; and if the Point H be taken ſuch, that if A H be the Tangent Complement of the Latitude, *viz.* of 38 deg. 28 min. A F being ſuppoſed Radius; or if A F be ſuppoſed 1000, and A H 776 of thoſe Parts, then will H be the Center of the Horizon. Therefore if about the Center H, with the Diſtance H E, an Arc be deſcribed cutting the Tropick T D, the ſaid Arc will repreſent the Horizon.

The next thing done, muſt be to make a Table for the Diviſion of the Horizon, which may be done by this Canon, *viz.* As Radius is to the Sine of the Latitude, ſo is the Tangent of any Number of Degrees in the Horizon (which will be not more than 40 in our Latitude) to the Tangent of the Arc in the Limb which will divide the Horizon.

As in our Latitude, 7 deg. 52 min. belong to 10 deg. of the Degrees of the Horizon; therefore laying a Ruler to the Center A, and 7 deg. 52 min. in the Limb B C, the Point where the Ruler cuts the Horizon, will be 10 deg. in the Horizon; and ſo of the reſt. But the Lines of Diſtinction between every 5*th* Degree are beſt drawn from the Center H.

The third Table for drawing the Hour-Lines, muſt be a Table of the Sun's Altitude above the Horizon at every Hour, eſpecially when he comes to the Equator, Tropicks, and other intermediate Declinations. If the Sun be in the Equator, and ſo have no Declination, as Radius to the Co-ſine of the Latitude, ſo is the Co-ſine of any Hour from the Meridian to the Sine of the Sun's Altitude at that Hour.

But if the Sun be not in the Equator, you muſt ſay, As the Co-ſine of the Hour from the Meridian is to Radius, ſo is the Tangent of the Latitude to the Tangent of a 4*th* Arc. Then conſider the Sun's Declination, and the Hour propoſed; if the Latitude and Declination be both alike, and the Hour fall between Noon and Six, ſubſtract the Declination from the aforeſaid 4*th* Arc, and the Remainder will be a 5*th* Arc.

But if the Hour be either between Six and Midnight, or the Latitude and Declination unlike, add the Declination to the 4*th* Arc, and the Sum will be a 5*th* Arc. Then as the Sine of the fourth Arc is to the Sine of the Latitude, ſo is the Co-ſine of the 5*th* Arc to the Sine of the Altitude ſought.

Laſtly, You may find the Sun's Declination when he riſes or ſets, at any Hour, by this Canon, *viz.* As Radius is to the Sine of the Hour from Six, ſo is the Co-tangent of the Latitude to the Tangent of the Declination.

As in our Latitude you will find, that when the Sun riſes at five in the Summer, or ſeven in the Winter, his Declination is 11 deg. 36 min. whence you will find the Sun's Meridian Altitude in the beginning of ♋ will be 61 deg. 58 min. in ♊ 58 deg. 40 min. in ♉ 49 deg. 58 min. in ♈ 38 deg. 30 min. *&c.* but the beginning of ♋ and ♑ is repreſented by the Tropick T D, drawn thro 23 deg. 30 min. of Declination, and the beginning of ♈ and ♎ by the Equator E F. Now if you draw an occult Parallel between the Equator and the Tropick, at 11 deg. 36 min. of Declination, it ſhall repreſent the beginning of ♉, ♍, ♏, and ♓. If you draw another occult Parallel thro 20 deg. 12 min. of Declination, it will repreſent the beginning of ♊, ♌, ♐ and ♒.

Then lay a Ruler from the Center A thro 61 deg. 58 min. of Altitude in the Limb B C, and note the Point where it croſſes the Tropick of ♋. Then move the Ruler to 58 deg. 40 min.

Plate XIX

fronting page 194.

Fig. 1.

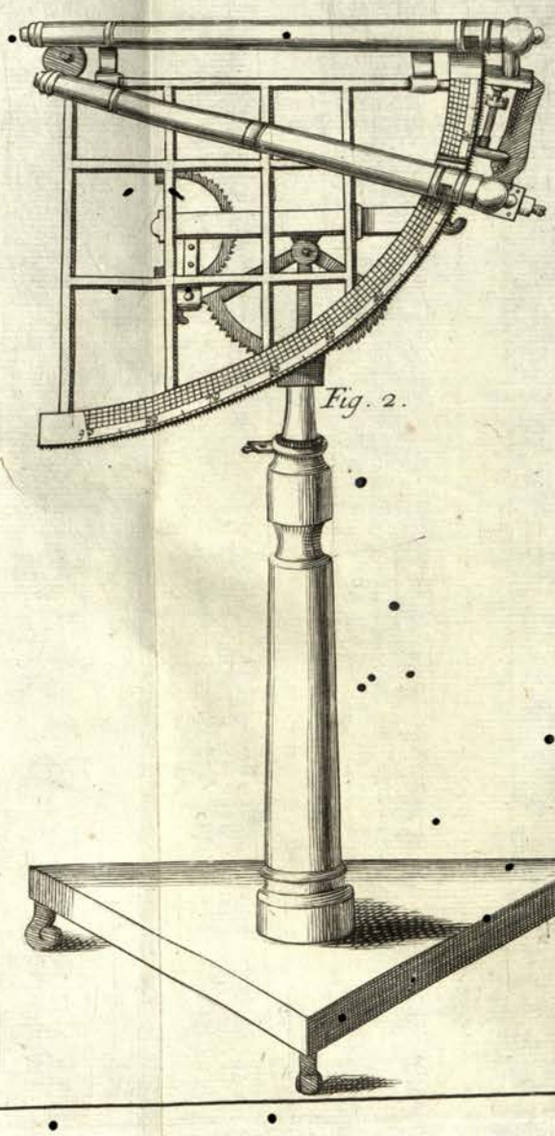

Fig. 2.

Fig. 3.



Fig. 4.

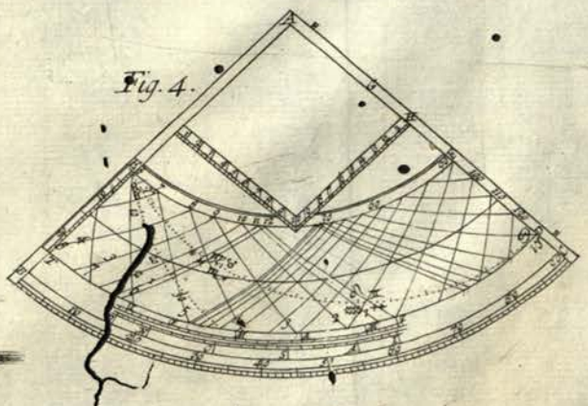

I. Senex sculp.

48 min. and note where it croſſes the Parallel of ♊; then to 49 deg. 58 min. and note where it croſſes the Parallel of ♉; and again to 38 deg. 28 min. noting where it croſſes the Equator; and a Line drawn thro theſe Points will repreſent the Line of 12 in the Summer, while the Sun is in ♈, ♉, ♊, ♋, ♌, or ♍. In like manner, if you lay a Ruler to A and 26 deg. 58 min. in the Limb, and note the Point where it croſſes the Parallel of ♐; then move it to 18 deg. 16 min. and note where it croſſes the Parallel of ♑. And again, to 14 deg. 58 min. noting where it croſſes the Tropick of ♑; the Line drawn thro theſe Points ſhall ſhew the Hour of twelve in the Winter. And in this manner may the reſt of the Hour-Lines be drawn, only that of ſeven from the Meridian in Summer, and five in the Winter, will croſs the Line of Declination, at 11 deg. 35 min. and that of eight in the Summer, and four in the Winter, at 21 deg. 38 min.

The fourth Table for drawing of the Azimuth Lines muſt alſo be made for the Altitude of the Sun above the Horizon, at every Azimuth, eſpecially when the Sun comes to the Equator, Tropicks, and ſome other intermediate Declinations.

If the Sun be in the Equator, and ſo has no Declination, as Radius to the Co-ſine of the Azimuth from the Meridian; ſo is the Tangent of the Latitude to the Tangent of the Sun's Altitude at that Azimuth in the Equator.

If the Sun be not in the Equator, as the Sine of the Latitude is to the Sine of the Declination, ſo is the Co-ſine of the Sun's Altitude at the Equator, at a given Azimuth, to the Sine of a *4th* Arc.

Now when the Latitude and Declination are both like in all Azimuths, from the Prime Vertical to the Meridian, add this *4th* Arc to the Arc of Altitude at the Equator. But when the Azimuth is above 90 Degrees diſtant from the Meridian, take the Altitude at the Equator from this *4th* Arc. When the Latitude and Declination are unlike, take the ſaid *4th* Arc from the Arc of Altitude at the Equator, and then you will have the Sun's Altitude for a propoſed Azimuth.

Laſtly, When the Sun riſes or ſets upon any Azimuth, to find his Declination, ſay, As Radius to the Co-ſine of the Latitude, ſo is the Co-ſine of the Azimuth from the Meridian, to the Sine of the Declination.

Now a Table being made according to the aforeſaid Directions, if you would draw the Line of Eaſt or Weſt, which is 90 Degrees from the Meridian, lay a Ruler to the Center A, and 30 deg. 38 min. numbered in the Limb from C towards B, and note the Point where it croſſes the Tropick of ♎; then move the Ruler to 26 deg. 10 min. and note where it croſſes the Parallel of ♊; then to 14 deg. 45 min. and note where it croſſes the Parallel of ♉; then to 0° and 0°, and you will find it croſs the Equator in the Point F; then a Line drawn thro theſe Points will be the Eaſt and Weſt Azimuth. And ſo may all the other Azimuths be drawn.

Theſe Lines being thus drawn, if you ſet two Sights upon the Line A C, and at the Center A hang a Thread and Plummet, with a Bead upon the Thread, the foreſide of the Quadrant will be finiſhed.

SECTION IV.

The Uſe of Gunter's *Quadrant.*

USE I. *The Sun's Place being given, to find his Right Aſcenſion, and contrariwiſe.*

Let the Thread be laid upon the Sun's Place in the Ecliptick, and the Degrees which it cuts in the Limb, will be the Right Aſcenſion ſought.

For example; Suppoſe the Sun's Place be the *4th* Degree of ♊, the Thread laid on this Degree will cut 62 deg. in the Limb, which is the Right Aſcenſion required. But if the Sun's Place be more than 90 deg. from the beginning of *Aries*, the Right Aſcenſion will be more than 90 deg. And in this Caſe the Degrees cut by the Thread muſt be taken from 180, to have the Right Aſcenſion.

Now if the Sun's Right Aſcenſion be given, to find its Place, lay the Thread on the Right Aſcenſion, and it will croſs the Sun's Place in the Ecliptick.

USE II. *The Sun's Place being given, to find his Declination, and contrariwiſe.*

Lay the Thread, and ſet the Bead to the Sun's Place in the Ecliptick; then move the Thread to the Line of Declination, and there the Bead will fall upon the Degrees of the Line of Declination ſought.

For example; Let the Sun's Place be the *4th* Degree of ♊, the Bead being firſt ſet to this Place, move the Thread to the Line of Declination, and there you will find the Sun's Declination 21 deg. from the Equator.

Now the Sun's Place being ſought, in having the Declination given, you muſt firſt lay the Thread and Bead to the Declination, and then the Bead moved to the Ecliptick will give the Sun's Place ſought.

USE

USE III. *The Day of the Month being given, to find the Sun's Meridian Altitude, and contrariwiſe.*

Lay the Thread to the Day of the Month, and the Degrees which it cuts in the Limb will be the Sun's Meridian Altitude.

Suppoſe the Day given be *May* the 15*th*, the Thread laid upon this Day will cut 59 deg. 30 min. the Meridian Altitude ſought.

Again, If the Thread be ſet to the Meridian Altitude, it will fall upon the Day of the Month.

As, ſuppoſe the Sun's Meridian Altitude be 59 deg. 30 min. the Thread ſet to this Altitude falls upon the 15*th* Day of *May*, and the 9*th* of *July*; and which of theſe two is the true Day, may be known by the Quarter of the Year, or by another Day's Obſervation: for if the Sun's Altitude be greater, the Thread will fall upon the 16*th* of *May*, and the 8*th* of *July*; and if it prove leſſer, then the Thread will fall on the 14*th* of *May*, and the 10*th* of *July*; whereby the Queſtion is fully anſwered.

USE IV. *The Sun's Altitude being given, to find the Hour of the Day, and contrariwiſe.*

Having put the Bead to the Sun's Place in the Ecliptick, obſerve the Sun's Altitude by the Quadrant; and then if the Thread be laid over the ſame in the Limb, the Bead will fall upon the Hour required. For example; Suppoſe on the 10*th* of *April*, the Sun being then in the beginning of *Taurus*, I obſerve his Altitude by the Quadrant to be 36 deg. place the Bead to the beginning of *Taurus* in the Ecliptick, and afterwards lay the Thread over 36 Degrees of the Limb; then the Bead will fall upon the Hour-Line of 9 and 3: and ſo the Hour is 9 in the Morning, or 3 in the Afternoon. Again, If the Altitude be near 40 Degrees, the Bead will fall half way between the Hour-Line of 9 and 3, and the Hour-Line of 10 and 2. Wherefore it muſt be either half an Hour paſt 9 in the Morning, or half an Hour paſt two in the Afternoon; and which of theſe is the true Time of the Day, may be known by a ſecond Obſervation: For if the Sun riſes higher, it is Morning, and if it becomes lower, it is Afternoon.

Now to find the Sun's Altitude by having the Hour given, you muſt lay the Bead upon the Hour given (having firſt rectified or put it to the Sun's Place) and then the Degrees of the Limb cut by the Thread, will be the Sun's Altitude ſought.

Note, The Bead may be rectified otherwiſe, in bringing the Thread to the Day of the Month, and the Bead to the Hour-Line of 12.

USE V. *To find the Sun's Amplitude either riſing or ſetting, when the Day of the Month or Sun's Place is given.*

Let the Bead rectified for the time, be brought to the Horizon; and there it will ſhew the Amplitude ſought. If, for example, the Day given be the 4*th* of *May*, the Sun will then be in the 4*th* Degree of *Gemini*. Now if the Bead be rectified and brought to the Horizon, it will there fall on 35 deg. 8 min. and this is the Sun's Amplitude of riſing from the Eaſt, and of his ſetting from the Weſt.

USE VI. *The Day of the Month or Sun's Place being given, to find the Aſcenſional Difference.*

Rectify the Bead for the given time, and afterwards bring it to the Horizon; then the Degrees cut by the Thread in the Limb will be the aſcenſional Difference. And if the aſcenſional Difference be converted into time, in allowing an Hour for 15 Degrees, and four Minutes of an Hour for one Degree, then we ſhall have the time of the Sun's riſing before ſix in the Summer, and after ſix in the Winter: and conſequently the Length of Day and Night may be known by this means.

USE VII. *The Sun's Altitude being given, to find his Azimuth, and contrariwiſe.*

Rectify the Bead for the time, and obſerve the Sun's Altitude. Then bring the Thread to the Complement of that Altitude, and ſo the Bead will give the Azimuth ſought upon or among the Azimuth Lines.

And to find the Altitude by having the Azimuth given, having rectified the Bead to the Time, move the Thread till the Bead falls on the given Azimuth; then the Degrees of the Limb cut by the Thread, will be the Sun's Altitude at that time.

USE VIII. *The Altitude of any one of the five Stars on the Quadrant being given, to find the Hour of the Night.*

Firſt, Put the Bead to the Star, which you intend to obſerve, and find how many Hours he is from the Meridian by *Uſe* IV. then from the Right Aſcenſion of the Star, ſubſtract the Sun's Right Aſcenſion converted into Hours, and mark the Difference: for this Difference added to the obſerved Hour of the Star from the Meridian, will ſhew how many Hours the Sun is gone from the Meridian, which is in effect the Hour of the Night.

For

For example; The 15*th* of *May*, the Sun being in the 4*th* Degree of *Gemini*, I ſet the Bead to *Arcturus*, and obſerving his Altitude, find him to be in the Weſt, about 52 deg. high, and the Bead to fall upon the Hour-Line of two after Noon; then the Hour will be 11 Hours 50 min. paſt Noon, or 10 Minutes ſhort of Midnight. For 62 deg. the Sun's Right Aſcenſion, converted into Time, makes 4 Hours 8 min. which if we take out of 13 Hours 58 min. the Right Aſcenſion of *Arcturus*, the Difference will be 9 Hours 58 min. and this being added to two Hours, the obſerved Diſtance of *Arcturus* from the Meridian, ſhews the Hour of the Night to be 11 Hours 50 min.

Thus have I briefly ſhewn the Manner of ſolving ſeveral of the chief and moſt uſeful Aſtronomical Problems, by means of this Quadrant. As for the Manner of taking Altitudes in Degrees, as likewiſe the Uſe of the Quadrat, ſee our Author's Quadrant.

There are other Quadrants made by Mr. *Sutton* long ſince; one of which (being in my Opinion the beſt) is a Stereographical Projection of ¼ of thoſe Circles, or quarter of the Sphere between the Tropicks, upon the Plane of the Equinoctial, the Eye being in the North Pole.

The ſaid quarter on the Quadrant, is that between the South part of the Meridian, and Hour of ſix, which will leave out all the outward part of the Almicanters between it and the Tropick of *Capricorn*; and inſtead thereof, there is taken in ſuch a like part of the depreſſed Parallels to the Horizon, between the ſame Hour of ſix and Tropick of *Capricorn*, for the Parallels of Depreſſion have the ſame Reſpect to the Tropick of *Capricorn*, as the Parallels of Altitude have to the Tropick of *Cancer*, and will produce the ſame Effect.

This Projection is fitted for the Latitude of *London*: and thoſe Lines therein that run from the Right-hand to the Left, are Parallels of Altitude; and thoſe which croſs them, are Azimuths. The leſſer of the Circles that bounds the Projection, is one fourth of the Tropick of *Capricorn*, and the other one fourth of the Tropick of *Cancer*. There are alſo the two Eclipticks drawn from the ſame Point in the left Edge of the Quadrant, with the Characters of the Signs upon them; as likewiſe the two Horizons from the ſame Point. The Limb is divided both into Degrees and Time, and by having the Sun's Altitude given, we may find the Hour of the Day to a Minute by this Quadrant.

The Quadrantal Arcs next the Center contain the Calender of Months; and under them in another Arc is the Sun's Declination: ſo that a Thread laid from the Center over any Day of the Month, will fall upon the Sun's Declination that Day in this laſt Arc, and on the Limb upon the Sun's Right Aſcenſion for that ſame Day. There are ſeveral of the moſt noted fixed Stars between the Tropicks, placed up and down in the Projection; and next below the Projection is the Quadrat and Line of Shadows, being only a Line of natural Tangents to the Arcs of the Limb; and by help thereof, the Heights of Towers, Steeples, *&c.* may be pretty exactly taken.

Now the Manner of uſing this Projection in finding the Time of the Sun's riſing or ſetting, his Amplitude, Azimuth, the Hour of the Day, *&c.* is thus: Having laid the Thread to the Day of the Month, bring the Bead to the proper Ecliptick, (which is called rectifying of it) and afterwards move the Thread, and bring the Bead to the Horizon; then the Thread will cut the Limb in the time of the Sun's riſing or ſetting before or after ſix. And at the ſame time the Bead will cut the Horizon in the Degrees of the Sun's Amplitude. Again, Suppoſe the Sun's Altitude on the 24*th* of *April* be obſerved 45 Degrees, what will the Hour and Azimuth then be? Having laid the Thread over the 24*th* of *April*, bring the Bead to the Summer Ecliptick, and then carry it to the Parallel of the Altitude 45 Degrees: and then the Thread will cut the Limb at 55 deg. 15 min. and ſo the Hour will be either 41 min. paſt nine in the Morning, or 19 min. paſt two in the Afternoon. And the Bead among the Azimuths ſhews the Sun's Diſtance from the South to be 50 deg. 41 min.

Note, If the Sun's Altitude be leſs than that which it hath at ſix a Clock, on any given Day; then the Operation muſt be performed among thoſe Parallels above the upper Horizon, the Bead being rectified to the Winter Ecliptick.

There are a great many other Uſes of this Quadrant, which I ſhall omit, and refer you to *Collins*'s Sector upon a Quadrant, wherein its Deſcription, and Uſe, together with thoſe of two other Quadrants, are fully treated of.

BOOK VII.

Of the Conſtruction and Uſes of Inſtruments for Navigation.

CHAP. I.

Of the Conſtruction and Uſe of the Sea-Compaſs, and Azimuth Compaſs.

SECTION I.

Plate 20. Fig. 1.

THE firſt Figure ſhews the Compaſs Card, whoſe Limb repreſents the Horizon of the World. It is divided into four times 90 Degrees, and very often but into 32 equal Parts; for the 32 Points, whereof the four principal Points, which are called Cardinal ones, croſs each other at Right Angles, *viz.* the North, diſtinguiſhed by the *Flower-de-luce*, the South oppoſite thereto, and the Eaſt and Weſt. Now if each of theſe Quarters be biſected, we ſhall have the eight Rhumbs. *Again, Biſecting* each of theſe laſt Spaces, we ſhall have the eight Semi-Rhumbs. And laſtly, *Biſecting* each of theſe laſt Parts, we ſhall have the ſixteen Quarter-Rhumbs. The four *Collateral* Rhumbs take their Name from the four *Principal* Rhumbs, each aſſuming the two Names of thoſe that are nigheſt them: as, the Rhumb in the middle, between the North and the Eaſt, is called North-Eaſt; that between the South and the Eaſt, is called South-Eaſt; that between the South and the Weſt, is called South-Weſt; and that in the middle between the North and the Weſt, is called North-Weſt.

Alſo every of the eight Semi-Rhumbs aſſumes its Name from the two Rhumbs that be nigheſt it; as that between the North and North-Eaſt, is called North North-Eaſt; that between the Eaſt and North-Eaſt, is called Eaſt North-Eaſt; that between the Eaſt and South-Eaſt, is called Eaſt South-Eaſt; and ſo of others.

Finally, Each of the Quarter-Rhumbs has its Name compoſed of the Rhumbs or Semi-Rhumbs which are nigheſt to it, in adding the Word one-fourth after the Name of the Rhumb neareſt to it. For example; The Quarter-Rhumb neareſt to the North, and next to the North-Eaſt, is called North one-fourth North-Eaſt; that which is neareſt the North-Eaſt towards the North, is called North-Eaſt, one-fourth North; and ſo of others, as they appear abbreviated round the Card. Each Quarter-Rhumb contains 11 deg. 15 min. the Semi-Rhumbs 22 deg. 30 min. and the whole Rhumbs 45 deg.

The Inſide of this Card, which is ſuppoſed double, is likewiſe divided into 32 equal Parts, by a like Number of Radii, denoting the 32 Points, and the middle thereof, which is glewed upon a Paſteboard, hath a free Motion upon its Pivot, that ſo it may be uſed when the Declination or Variation of the Needle is found. *Note*, The Outſide of this Card is placed upon the Limb of the Box.

The

The ſecond Figure repreſents a piece of Steel in form of a Rhumbus, which ſerves for the Needle, and is faſtened under the moveable Card with two little Pins, ſo that one of the ends of the longeſt Diameter of the ſaid Rhumbs be preciſely under the *Flower-de-luce*. This piece of Steel muſt be touched by a good Load-ſtone; ſo that one end may direct itſelf towards the North part of the World. The manner of doing which, we have already ſhewn in treating of the Load-ſtone, and the Compaſs. *Note*, It is not ſo well to glew the ſaid Needle under the Card, as ſome do, as otherwiſe to faſten it; becauſe that cauſes a Ruſt very contrary to the Magnetick Virtue.

The little Figure B, in the middle of the Rhumbus, which is called the Cap of the Needle, is made of Braſs, and hollowed into a Conical Form. This Cap is applied to the Center of the Card, and is faſtened thereto with Glew.

The third Figure repreſents the whole Compaſs, whereof A is a round wooden Box, about ſix or ſeven Inches Diameter, and four deep; (we ſometimes make theſe Boxes ſquare.) *b b* and *c c* are two Braſs Hoops, the greater of which being *b b*, is faſtened to the Sides of the Box at the oppoſite Places B B. The other Hoop *c* C is faſtened by two other Pivots at the Places C C, diametrically oppoſite to the Hoop *b b*; and theſe two Pivots go into Holes made towards the top of another kind of wooden Box, in which the Card is put. And by this means, this laſt Box, and the two Hoops, will have a very free Motion; ſo that when the great Box A is placed flat in a Ship, the leſſer Box will be always horizontal, and *in equilibrio*, notwithſtanding the Motion of the Ship. In the middle of the Bottom of this laſt Box, is placed a very ſtrait and well pointed braſs Pivot, on which is placed the Cap B of the Card, which Card having a very free Motion, the *Flower-de-luce* will turn towards the North, and all the other Points towards the other Correſpondent Parts of the World. Finally, the Card is covered with a Glaſs, that ſo the Wind may have no power on it.

Uſe of the Sea-Compaſs.

The Courſe that a Ship muſt take to ſail to a propoſed Place, being known by a Sea-Chart, and the Compaſs placed in the Pilot's Room, ſo as the two parallel Sides of the ſquare Box be fixed according to the length of the Ship, that is, parallel to a Line drawn from the Poop to the Prow; make a Croſs, or other Mark, upon the middle of that Side of the ſquare Box perpendicular to the Ship's length, and the moſt diſtant from the Poop, that ſo the Stern of the Ship by this means may be directed accordingly.

Example. Departing from the Iſland *de Oüeſſant*, upon the Confines of *Britany*, we deſire to ſail towards Cape *Finiſter* in *Galicia*. Now in order to do this, we muſt firſt ſeek (according to the manner hereafter directed) in a *Mercator*'s Chart, the Direction or Courſe of the Ship leading to that Place; and this we find is between the South-Weſt and the South South-Weſt; that is, the Ship's Courſe muſt be South-Weſt, one-fourth to the South. Therefore having a fair Wind, turn the Stern of the Ship, ſo that a Line tending from the South-Weſt, one-fourth South, exactly anſwers to the Croſs marked upon the middle of the Side of the ſquare Box; and then we ſhall have our deſire. And by this means, which is really admirable, we may direct a Ship's Courſe as well in the Night as in the Day, as well being ſhut up in a Room in the Ship, as in the open Air, and as well in cloudy Weather as fair; ſo that we may always know whether the Ship goes out of her proper Direction.

Of the Variation or Declination of the Needle.

It is found by experience, that the touched Needle varies from the true North, that is, the *Flower-de-luce* does not exactly tend to the North part of the World, but varies therefrom, ſometimes towards the Eaſt, ſometimes towards the Weſt, more or leſs, according to different Times, and at different Places.

About the Year 1665, the Needle at *Paris* did not decline or vary at all; whereas now its Variation is there above 12 Degrees North-weſtwardly. Therefore every time a favourable Opportunity offers, you muſt endeavour to obſerve carefully the Variation of the Needle, that ſo reſpect thereto may be had in the ſteering of Ships. If, for example, the Variation of the Needle in the Iſland *de Oüeſſant*, which was the ſuppoſed Place of departure in the abovementioned Example, was 10 Degrees; and if the Ship ſhould exactly keep the Courſe of South-Weſt, one-fourth to the South, inſtead of arriving at Cape *Finiſter*, it would come to another Country 10 Degrees more to the Eaſt.

Now to remedy this, you need only remove the Croſs, upon the Side of the Box, ſhewing the Rhumb of Direction, more eaſterly by the Quantity of the Degrees of the Needle's Variation weſtwardly; and ſo as often as a new Declination or Variation of the Needle be found, the place of the ſaid Croſs muſt be altered. *Note*, When the Box is quite round, a Mark muſt be made againſt the North and South on the Body of the ſaid Box.

If likewiſe a Veſſel departs from the *Sorlings* in *England*, in order to ſail to the Iſland of *Madera*, you will find by a Sea-Chart that her Courſe muſt be South South-Weſt; but if at the ſame time the Variation of the Needle be ſix Degrees North Eaſterly, the Croſs denoted upon the Edge of the Compaſs muſt be removed ſix Degrees towards the Weſt, in order to direct the Ship according to her true Courſe found in the Chart.

But if a Sea-Compaſs be uſed, wherein the Poſition of the Needle may be altered, as that which hath a double Card, the *Flower-de-luce* of the Card muſt be fixed, ſo that its Point may ſhew the true North; and then you will have it to alter every time there is a new Variation obſerved. Now in this Caſe the Croſs upon the Edge of the Compaſs muſt not be altered.

It is very neceſſary, and principally in long Courſes, for Seamen to make Celeſtial Obſervations often, in order to have the Variation of the Needle exactly, that the Direction of the Veſſel may thereby be truly had, as likewiſe that they may know where they are, after having eſcaped a great Storm, during which they were obliged to leave the true Courſe, and let the Veſſel run according as the Wind or Currents drove her.

SECTION II.

Of the Azimuth Compaſs.

Fig. 4. This Compaſs is ſomething different from the common Sea-Compaſs before ſpoken of. For upon the round Box, wherein is the Card, is faſtened a broad braſs Circle *A B*, one Semi-circle whereof is divided into 90 equal Parts or Degrees, numbered from the middle of the ſaid Diviſions both ways, with 10, 20, *&c.* to 45 Degrees; which Degrees are alſo divided into Minutes by Diagonal Lines and Circles: But theſe graduating Lines are drawn from the oppoſite part of the Circle, *viz.* from the Point *b*, wherein the Index turns in time of Obſervation.

b c is that Index moveable about the Point *b*, having a Sight *b a* erected thereon, which moves with a Hinge, that ſo it may be raiſed or laid down, according to neceſſity. From the upper part of this Sight, down to the middle of the Index, is faſtened a fine Hypothenuſal Lute-ſtring, or Thread *d e*, to give a Shadow upon a Line that is in the middle of the ſaid Index.

Note, The reaſon of making the Index move on a Pin faſtened in *b*, is, that the Degrees and Diviſions may be larger; for now they are as large again as they would have been, if they had been divided from the Center, and the Index made to move thereon.

The abovenamed broad braſs Circle *A B*, is croſſed at Right Angles with two Threads, and from the ends of theſe Threads are drawn four ſmall black Lines on the Inſide of the round Box; alſo there are four Right Lines drawn at Right Angles to each other on the Card.

This round Box, thus fitted with its Card, graduated Circle, and Index, *&c.* is to be hung in the braſs Hoops B B; and theſe Hoops are faſtened to the great ſquare wooden Box C C.

The Uſe of the Azimuth Compaſs in finding the Sun's Magnetical Azimuth or Amplitude, and from thence the Variation of the Compaſs.

There are ſeveral ways of finding the Variation of the Needle, as by the riſing and ſetting of the ſame Star, or by the Obſervation of the two equal Altitudes of a Star above the Horizon, ſince the ſaid Star, at each of thoſe Times, will be equally diſtant from the true Meridian of the World; or elſe by a Star's paſſage over the Meridian.

But theſe Methods are not much uſed at Sea: Firſt, becauſe the Time wherein the Sun, or a Star, paſſes over the Meridian, cannot be known preciſely enough; for there is a great deal of Time taken in making Obſervations of the Sun's Altitudes, till he is found to have the greateſt, that is, his Meridian Altitude.

Secondly, Becauſe the Sun's Declination may be conſiderably altered, and alſo the Ship's Latitude between the Times of the two Obſervations of his equal Altitudes *above* the Horizon, Morning and Evening, or of his Riſing and Setting.

Therefore the Variation of the Compaſs may much better be found by *one* Obſervation of the Sun's magnetical Amplitude, or Azimuth. But the Sun's Declination, and the Latitude of the Place the Ship is in, muſt be known, that ſo his true Amplitude may be had; his Altitude muſt alſo be given, when the magnetick Azimuth is taken, that ſo his true Azimuth may be had at that Time alſo.

Now if the Obſervation be for an Amplitude at Sun-riſing, or an Azimuth before Noon, you muſt put the Center of the Index *b c* upon the Weſt Point of the Card within the Box, ſo that the four Lines on the Edge of the Card, and the four Lines on the Inſide of the Box, may agree or come together. But if the Obſervation be for the Sun's Amplitude, Setting, or an Azimuth in the Afternoon, then you muſt turn the Center of the Index right-againſt the Eaſt Point of the Card, and make the Lines within the Box concur with thoſe on the Card. Having thus fitted the Inſtrument for Obſervation, turn the Index *b c* towards the Sun, till the Shadow of the Thread *d e* falls directly upon the ſlit of the Sight, and upon the Line that is along the middle of the Index; then will the inner Edge of the Index cut the Degree and Minute of the Sun's magnetical Azimuth, from the North or South.

But note, that if the Compaſs being thus placed, the Azimuth be leſs than 45 deg. from the South, and the Index be turned towards the Sun, it will then paſs off the Diviſions of

the

the Limb, and ſo they become uſeleſs as it now ſtands: therefore you muſt turn the Inſtrument juſt a Quarter of the Compaſs, that is, place the Center of the Index on the North or South Point of the Card, according as the Sun is from you, and then the Edge thereof will cut the Degree of the Magnetick Azimuth, or Sun's Azimuth from the North, as before.

The Sun's Magnetical Amplitude, (that is, the Diſtance from the Eaſt or Weſt Points of the Compaſs, to that Point in the Horizon whereat the Sun riſes or ſets) being obſerved by this Inſtrument, the Variation of the Compaſs may be thus found.

Example. Being out at Sea the 15*th* Day of *May*, in the Year 1715, in 45 Degrees of North Latitude, I find from Tables that the Sun's Declination is 19 deg. North, and his Eaſt Amplitude 27 deg. 25 min. North. Now I obſerve by the Azimuth Compaſs, the Sun's Magnetical Amplitude at his riſing and ſetting, and find that he riſes between the 62*d* and 63*d* deg. reckoning from the North towards the Eaſt part of the Compaſs, that is, between the 27*th* and 28*th* Degree from the Eaſt; and ſince in this Caſe the magnetical Amplitude is equal to the true Amplitude, I conclude that at this Place and Time, the Needle has no Variation.

But if the Sun at his riſing ſhould have appeared between the 52*d* and 53*d* Degree from the North towards the Eaſt, his magnetical Amplitude would then be between 37 and 38 Degrees, that is, about 10 Degrees greater than the true Amplitude: and therefore the Needle would vary about 10 Degrees North-Eaſterly. If, on the contrary, the magnetical Eaſt Amplitude found by the Inſtrument ſhould be leſs than the true Amplitude, their Difference would ſhew that the Variation of the Needle is North-Eaſterly. For if the magnetical Amplitude be greater than the true Amplitude, this proceeds from hence, that the Eaſt part of the Compaſs is drawn back from the Sun towards the South, and the *Flower-de-luce* of the Card approaches to the Eaſt, and ſo gives the Variation North-Eaſterly. The reaſon for the contrary of this is equally evident.

If the true Eaſt Amplitude be Southwardly, as likewiſe the magnetical Amplitude, and this laſt be the greater; then the Variation of the Needle will be North-Weſt; and if on the contrary, the magnetical Amplitude be leſs than the true Amplitude, the Variation of the Needle will be North-Eaſterly, as many Degrees as are contained in their Difference.

What we have ſaid concerning North-Eaſt Amplitudes, muſt be underſtood of South-Weſt Amplitudes, and what we have ſaid of South-Eaſt Amplitudes, muſt be underſtood of North-Weſt Amplitudes.

Finally, If Amplitudes are found of different Denominations; for example, when Amplitudes are Eaſt, if the true Amplitude be 6 deg. North, and the magnetical Amplitude 5 deg. South; then the Variation, which in this Caſe is North-Weſt, will be greater than the true Amplitude, it being equal to the Sum of the magnetical and true Amplitudes: and ſo adding them together, we ſhall have 11 Degrees of North-Weſt Variation. Underſtand the ſame for Weſt Amplitudes.

The Variation of the Compaſs may likewiſe be found by the Azimuth; but then the Sun's Declination, the Latitude of the Place, and his Altitude muſt be had, that ſo his true Azimuth may be found.

CHAP. II.

Of the Conſtruction and Uſe of Inſtruments for taking the Altitudes of the Sun or Stars at Sea.

Of the Sea-Aſtrolabe.

THE moſt common Inſtrument for taking of Altitudes at Sea is the Aſtrolabe, which conſiſts of a braſs Circle, about one Foot in Diameter, and ſix or ſeven Lines in thickneſs, that ſo it may be pretty weighty: there is ſometimes likewiſe a Weight of ſix or ſeven Pounds hung to this Inſtrument at the Place B, that ſo when the Aſtrolabe is ſuſpended by its Ring A, which ought to be very moveable, the ſaid Inſtrument may turn any way, and keep a perpendicular Situation during the Motion of the Ship. Fig. 5.

The Limb of this Inſtrument is divided into four times 90 Degrees, and very often into halves, and fourths of Degrees.

It is abſolutely neceſſary, that the Right Line C D, which repreſents the Horizon, be perfectly level, that ſo the beginning of the Diviſions of the Limb of the Inſtrument may be made therefrom. Now to examine whether this be ſo or no, you muſt obſerve ſome diſtant Object thro the Slits or little Holes of the Sights F and G, faſtened near the Ends of the Index, freely turning about the Center E, by means of a turned-headed Rivet: I

ſay, you muſt obſerve the ſaid diſtant Objects, in placing the Eye to one of the ſaid Sights, for example, to G: then if the Aſtrolabe be turned about, and the ſame Object appears thro the other Sight F, without moving the Index, it is a ſign the Fiducial Line of the Index is horizontal. But if at the ſecond time of Obſervation, the Index muſt be raiſed or lowered before the Object be eſpied thro the Sights, then the middle Point between the two Poſitions will ſhew the true horizontal Line paſſing thro the Center of the Inſtrument, which muſt be verified by ſeveral repeated Obſervations, before the Diviſions of the Limb are begun to be made, in the manner as we have elſewhere explained.

Uſe of the Aſtrolabe.

The Uſe of this Inſtrument is for obſerving the Sun or Stars Altitude above the Horizon, or their Zenith Diſtance. The manner of effecting which, is thus: Holding the Aſtrolabe ſuſpended by its Ring, and turning its Side towards the Sun, move the Index till the Sun's Rays paſs thro the Sights F and G; then the Extremes of the Index will give the Altitude of the Sun in H, upon the divided Limb, from C to F, comprehended between the horizontal Radius E C and the Rays E F of the Sun, becauſe the Inſtrument in this Situation repreſents a Vertical Circle. Now the Diviſions of the Arcs B G or A F, ſhew the Sun's Zenith diſtance.

The Conſtruction of the Ring.

Fig. 6. This Figure repreſents a braſs Ring or Circle, about 9 Inches in Diameter, which it is neceſſary ſhould be pretty thick; that ſo being weighty, it may keep its perpendicular Situation better than when it is not ſo heavy, having the Diviſions denoted in the Concave Surface thereof. The little Hole C, made thro the Ring, is 45 Degrees diſtant from the Point of Suſpenſion B, and is the Center of the Quadrant D E, divided into 90 Degrees, one of whoſe Radius's C E, is parallel to the Vertical Diameter B H of the Ring, and the other horizontal Radius C D, is perpendicular to the ſaid Vertical Diameter.

Now having found the ſaid horizontal Radius C D very exactly, by ſuſpending the Ring, *&c.* Radius's muſt be drawn from the Center C to each Degree of the Quadrant D E, and upon the Points wherein the ſaid Radius's cut the Concave Surface of the Ring, the correſpondent Numbers of the Degrees of the Quadrant muſt be graved; and ſo the Concave Surface of the Ring, will be divided from F to G. This Diviſioning may be firſt made ſeparately upon a Plane, and afterwards transferred upon the Concave Surface of the Ring.

This Inſtrument is reckoned better than the Aſtrolabe, becauſe the Diviſions of the Degrees upon the Concave Surface are larger in proportion to its bigneſs, than thoſe on the Aſtrolabe.

The Uſe of the Ring.

When this Inſtrument is to be uſed, you muſt ſuſpend it by the Swivel B, and turn it towards the Sun A; ſo that its Rays may paſs thro the Hole C. This being done, the little Spot will fall between the horizontal Line C F, and vertical Line C G, upon the Degrees of the Sun's Altitude on the Inſide of the Ring, reckoned from F to I.

Of the Quadrant.

Fig. 7. The Inſtrument of Figure 7, is a Quadrant about one Foot Radius, having its Limb divided into 90 Degrees, and very often each Degree into every 5*th* Minute by Diagonals. There are two Sights fixed upon one of the Sides A E, and the Thread to which the Plummet is faſtened, is fixed in the Center A. I ſhall not here mention the Conſtruction of this Inſtrument, becauſe we have ſufficiently ſpoken thereof in Chap. V. Book IV.

Now to uſe this Inſtrument, you muſt turn it towards the Sun D, in ſuch manner that its Rays may paſs thro the Sights A and E, and then the Thread will fall upon the Degrees of the Sun's Altitude on the Limb, in the Point C, reckoned from B to C, and the Complement of his Altitude reckoned from E to C.

Of the Fore-Staff, or Croſs-Staff.

Fig. 8. This Inſtrument conſiſts of a ſtrait ſquare graduated Staff A B, between two and three Foot in length, and four Croſſes or Vanes F F, E E, D D, C C, which ſlide ſtiffly thereon. The firſt and ſhorteſt of theſe Vanes F F, is called the Ten-croſs or Vane, and belongs to that Side of the Staff whereon the Diviſions begin at about 3 Degrees from the End A, (whereat the Eye is placed in time of Obſervation) to 10 Degrees. *Note*, Sometimes the Thirty-croſs E F is ſo made, as that the Breadth thereof ſerves inſtead of this Ten-croſs.

The next longer Vane E F, is called the Thirty-croſs, and belongs to that Side of the Staff, whereon the Diviſions begin at 10 Degrees, and end at 30 Degrees, and this is called the Thirty-ſide: Half the length of the Thirty-vane will reach on this Thirty-ſide, from 30 deg. to 23 deg. 52 min. and the whole length from 30 deg. to 19 deg. 47 min.

The next longer Vane D D, is called the Sixty-croſs, and belongs to that Side of the Staff whereon the Diviſions begin at 20 deg. and end at 60 deg. and is called the Sixty-ſide. The length of this Croſs will reach on this Sixty-ſide, from 60 deg. to 30 deg.

The longeſt Croſs C C, is called the Ninety-croſs, and belongs to that Side whereon the Diviſions begin at 30 Degrees, and end at 90 Degrees, and is called the Ninety-ſide of the Staff: The Degrees on the ſeveral Sides of the Staff, are numbered with their Complements to 90 Degrees in ſmall Figures.

This Staff may be graduated Geometrically thus: Upon a Table, or on a large Paper Fig. 9. paſted ſmoothly upon ſome Plane, draw the Line F G, the length of the Staff to be graduated, and on F and G raiſe the Perpendiculars F C and G D; upon which lay off the Length you intend for the half Length of one of the four Croſſes, from F to C, and G to D, and draw the Line C D repreſenting the Staff to be graduated. This being done, about the Center F, with the Semidiameter F G or C D, deſcribe an eighth part of a Circle, which divide into 90 equal Parts. Then if Right Lines be drawn from the Point F, to each of the aforeſaid Diviſions, theſe Lines will divide the Line C D, as the Staff ought to be graduated.

But if this Staff is to be graduated by the Table of natural Tangents, you muſt firſt obſerve, that the Graduations are only the natural Co-tangents of half Arcs, the half Croſs being Radius; therefore divide the length of the half Croſs into 1000 equal Parts, or 100000 if poſſible, according to the Radius of the Tables of natural Tangents: then take from this the Co-tangents, as you find them in the Table, and prick them from F ſucceſſively, and your Staff will be graduated for that Vane. So do for the reſt ſeverally. If it be required to prick down the 80*th* Degree, the half of 80 is 40, and the natural Co-tangent of 40 deg. is 119175, which take from the Scale or half Croſs ſo divided, and prick it from F to P, and that will be the Point for 80 Degrees, *&c.* So again, To put on the 64*th* Degree, half of 64 is 32, and its Co-tangent is 160033, which take from the divided Croſs (prolonged) prick it from E, and you will have the 64*th* Degree.

Now that the Croſs C D, when transferred to B, ſhall make the Angles C A D eighty Fig. 10. Degrees, is demonſtrable thus: Since C B the half Croſs is Radius, and A B is by Conſtruction the Tangent of 50 deg. the Angle A C B is 50 Degrees; and ſince the Triangle A B C is Right Angled, the Angle B A C will be 40 Degrees: but the Angle D A C is double the Angle B A C; therefore the Angle D A C is 80 Degrees, and the Point B the true Point on the Staff for 80 Degrees. The ſame Demonſtration holds, let the Croſs be what it will.

If the Staff be to be graduated by any Diagonal Scale, meaſure half the Length of the Vane by the Scale, and ſay, As the Radius of the Tables 100000, is to the Meaſure of half the Croſs, ſo is the natural Co-tangent of the half of any Number of Degrees deſired to be pricked on the Staff, to the Space between the Center of the Staff F, and the Point for the Degrees ſought.

For example; Suppoſe half the Length of the Vane, meaſured on a Diagonal Scale, be 945; to find what Number muſt be taken off the Diagonal Scale for the 80*th* Degree. The Co-tangent of 40 Degrees (half of 80) is 1191753, which being multiplied by 945, and divided by Radius, gives 11261. And this being taken from the Diagonal Scale, will give the Degrees deſired.

The Uſe of the Fore-Staff.

The chief Uſe of this Inſtrument, is to take the Altitude of the Sun or Stars, or the Diſtance of two Stars; and the Ten, Thirty, Sixty and Ninety Croſſes are to be uſed, according as the Altitude is greater or leſſer; that is, if it be leſs than 10 Degrees, the Ten Croſs muſt be uſed; if above 10, but leſs than 30 Degrees, the Thirty Croſs muſt be uſed; and if the Altitude be judged to be above 30, but leſs than 60 Degrees, the Sixty Croſs muſt be uſed. But when Altitudes are greater than 60 Degrees, this Inſtrument is not ſo convenient as others.

To obſerve an Altitude.

Place the flat End of the Staff to the outſide of your Eye, as near the Eye as you can, Fig. 11. and look at the upper End *b* of the Croſs for the Center of the Sun or Star, and at the lower End *a* for the Horizon. But if you ſee the Sky inſtead of the Horizon, ſlide the Croſs a little nearer to your Eye; and if you ſee the Sea inſtead of the Horizon, move the Croſs a little further from your Eye, and ſo continue moving the Croſs till you ſee exactly the Sun or Star's Center by the top of the Croſs *b*, and the Horizon by the bottom thereof *a*. Then the Degrees and Minutes cut by the inner Edge *c* of the Croſs, upon the Side of the Staff peculiar to the Croſs you uſe, is the Altitude of the Sun or Star: But if it be the Meridian Altitude you are to find, you muſt continue your Obſervation as long as you find the Altitude increaſe, ſtill moving the Croſs nearer to your Eye; but when you perceive the Altitude is diminiſhed, forbear any farther Obſervation, and do not alter your Croſs; but as it ſtands, count the Degrees and Minutes on the Side proper to the Croſs, and you will have the Meridian Altitude required, as alſo the Zenith Diſtance, by ſubſtracting

ſtracting the ſaid Altitude from 90 Degrees, if it be not graduated on the Staff. To which Zenith Diſtance add the Minutes allowed for the Height of your Eye above the Surface of the Sea, according to the little Table in the Margin, or ſubſtract it from the Altitude, and then you will have the true Zenith Diſtance and Altitude.

Height of the Eye.	*Allowance.*
Engliſh Feet.	*Min.*
1	1
2	1½
3	2
4	2
5	2½
6	3
7	3
8	3
9	3½
10	3½
12	4
16	4
20	5
24	5½
28	6
32	6½
36	7
40	7
44	7½
48	8

If it be hazy or ſomewhat thick Weather, the Fore-Staff may be uſed as above; but if the Sun ſhines out, the upper Limb of the Sun muſt be either obſerved, and afterwards his Semidiameter muſt be ſubſtracted from the Altitude found, or elſe a colour'd Glaſs on the top of the Croſs muſt be uſed, to defend the Sight from the Splendour of the Sun.

To obſerve the Diſtance of two Stars, or the Moon's Diſtance from a Star, place the Staff's flat end to the Eye, as before directed, and looking to both ends *a* and *b* of the Croſs, move it nearer or farther from the Eye, till you can ſee the two Stars, the one on one end, and the other on the other end of the Croſs. Then ſee what Degrees and Minutes are cut by the Croſs on the ſide of the Staff proper to that Vane in uſe; and thoſe Degrees ſhew the obſerved Star's Diſtance.

But that there may be no Miſtake in placing the Staff to the Eye, which is the greateſt Difficulty in the Uſe of this Inſtrument: Firſt, before Obſervation, put on the Sixty-croſs, and place it to 30 Degrees on its proper Side, and alſo the Ninety-croſs, ſliding to it 30 Degrees likewiſe on his Right Side: this being done, place the end of the Staff to the corner of your Eye, moving it ſomething higher or lower about the Eye, till you ſee the upper ends of the two Croſſes at once exactly in a Right Line, and alſo their lower ends; and that is the true Place of your Staff in Time of Obſervation.

If the Sun's Altitude is to be obſerved backwards by this Inſtrument, you muſt have an horizontal Vane to fix upon the Center or Eye-end of the Croſs, as alſo a Shoe of Braſs for a Sight Vane, to fit on to the end of any of the Croſſes; then when you would obſerve, having put on the horizontal Vane, and fixed the Shoe to the end of a convenient Croſs, turn your back to the Sun, and looking thro the Sight in the braſs Shoe, lift the end of the Staff up or down, till the Shadow made by the upper end of the Croſs falls upon the ſlit in the Horizon-Vane, and at the ſame time you can ſee the Horizon through the Horizon-Vane. Then the Degrees and Minutes cut by the Croſs on the proper Side, are the Altitude. But if there be fixed a Lens, or ſmall double Convex-Glaſs, to the upper end of the Vane, to contract the Sun-beams, and caſt a ſmall bright Spot on the Horizon Vane, this will be found more convenient than the Shadow, which is commonly imperfect and double.

Of the Engliſh Quadrant, or Back-Staff.

Fig. 12. This Inſtrument is commonly made of Pear-Tree, and conſiſts of three Vanes A, B, C, and two Arcs. The Vane at A is called the Horizon-Vane, that at B the Shade-Vane, becauſe it gives the Shadow upon the Horizon-Vane in Time of Obſervation, and that at C the Sight-Vane, becauſe in Time of Obſervation it is placed at the Eye. The leſſer Arc D E is the Sixty Arc, and that marked F G is the Thirty Arc, both of which together make 90 Degrees, but they are of different Radius's. The Sixty Arc *D E* is divided into 60 Degrees, commonly by every five, but ſometimes by ſingle Degrees. In Time of Obſervation, the Shadow-Vane is placed upon this Arc always to an even Degree.

The Thirty Arc G F, is divided into 30 Degrees, and each Degree into Minutes by Diagonal Lines, and Concentrick Arcs. The Manner of doing which, I have already laid down elſewhere.

The Uſe of the Engliſh Quadrant.

If the Sun's Altitude be to be taken by this Inſtrument, you muſt put the Horizon-Vane upon the upper End or Center A of the Quadrant, the Shade-Vane upon the Sixty Arc D E, to ſome Number of Degrees leſs than you judge the Co-altitudes will be by 10 or 15 Degrees, and the Sight-Vane upon the Thirty Arc F G. This being done, lift up the Quadrant, with your Back towards the Sun, and look thro the ſmall Hole in the Sight-Vane C; and ſo raiſe or lower the Quadrant till the Shadow of the upper Edge of the Shade-Vane B falls upon the upper Edge of the ſlit in the Horizon-Vane A: if then at the ſame time the Horizon appears thro the ſaid ſlit, the Obſervation is finiſhed; but if the Sea appears inſtead of the Horizon, then remove the Sight-Vane lower towards F; but if the Sky appears inſtead of the Horizon, then ſlide the Sight-Vane a little higher: and ſo continue removing the Sight-Vane, till the Horizon appears thro the ſlit of the Horizon-Vane,

Vane, and the Shadow of the Shade-Vane falls at the ſame time on the ſaid Slit of the Horizon-Vane. This being done, ſee how many Degrees and Minutes are cut by the Edge of the Sight-Vane C, which anſwers to the Sight-Hole, and to them add the Degrees that are cut by the upper Edge of the Shade-Vane, and the Sum is the Zenith Diſtance or Complement of the Altitude. But to find the Sun's Meridian or greateſt Altitude on any Day, you muſt continue the Obſervation as long as the Altitude be found to increaſe, which you will perceive, by having the Sea appear inſtead of the Horizon, removing the Sight-Vane lower; but when you perceive the Sky appear inſtead of the Horizon, the Altitude is diminiſhed: therefore deſiſt from farther Obſervation at that Time, and add the Degrees upon the Sixty Arc to the Degrees and Minutes upon the Thirty Arc, the Sum is the Zenith Diſtance, or Co-altitude of the Sun's upper Limb.

And becauſe it is the Zenith Diſtance or Co-altitude of the upper Limb of the Sun, that is given by the Quadrant, when obſerving by the upper Edge of the Shade-Vane, as it is cuſtomary to do, and not the Center; you muſt add 16 min. the Sun's Semi-diameter, to that which is produced by your Obſervation, and the Sum is the true Zenith Diſtance of the Sun's Center. But if you obſerve by the lower part of the Shadow of the Shade-Vane, then the lower Limb of the Sun gives the Shadow; and therefore you muſt ſubſtract 16 min. from what the Inſtrument gives: but conſidering the Height of the Obſervator above the Surface of the Sea, which is commonly between 16 and 20 Feet, you may take five or ſix Minutes from the 16 Minutes, and make the allowance but 10 min. or 12 min. to be added inſtead of 16 min.

Note alſo, The Refraction of the Sun or Stars cauſes them to appear higher than they are; therefore after having made your Obſervation, you muſt find the convenient Refraction, and ſubſtract it from your Altitude, or add it to the Zenith Diſtance, in order to have the true Altitude or Zenith Diſtance.

If a Lens or double Convex-Glaſs be fixed in the Shade-Vane, which contracts the Rays of Light, and caſts them in a ſmall bright Spot on the Slit of the Horizon-Vane inſtead of a Shade, this will be an Improvement to the Inſtrument, if the Glaſs be well fixed; for then it may be uſed in hazy Weather, and that ſo thick an Haze, that an Obſervation can hardly be made with the Foreſtaff; alſo in clear Weather the Spot will be more defined than the Shadow, which at beſt is not terminated.

Of the Semi-circle for taking Altitudes at Sea.

This Semi-circle is about one Foot in Diameter, and the Limb thereof is divided into 90 Degrees only, each of which are quartered for 15 min. At A and B are two Sights fixed to the Extremes of the Diameter, and another at C, ſo adjuſted as to ſlide on the Limb of the Semi-circle, that ſo the Sun's Rays may paſs thro it when the Inſtrument is uſing. Fig. 13.

The Uſe of the Semi-circle.

If an Altitude is to be taken forwards by this Inſtrument, the Eye muſt be placed at the Sight A, and then you muſt look thro the Sights A and B at the Horizon, and ſlide the Sight C on the Limb, till the Sun's Rays paſſing thro it, likewiſe come thro the Sight A to the Eye. This being done, the Degrees of the Arc between B and C, ſhew the Sun's Altitude.

But if the Sun's Altitude is to be taken backwards, which is the beſt way, becauſe of its Splendour offending the Eye, you muſt place the Eye to B, and looking thro the Sights B and A, at the Horizon, you muſt ſlide the Sight C along the Limb, till the Sun's Rays coming thro it, fall upon the Sight A, and then the Arc B C will be the Sun's Altitude above the Horizon, as before.

The Meridian Altitude or Zenith Diſtance of the Sun or Stars being found by Obſervation, to find the Latitude of the Place.

Having obſerved with ſome one of the Inſtruments before ſpoken of, the Meridian Altitude or Zenith Diſtance of the Sun, or ſome Star, ſeek the Sun's Declination the Day of Obſervation: if it be North, ſubſtract the Sun's Declination found from the Sun's Altitude, and you will have the Height of the Equinoctial above the Horizon, and this Height taken from 90 Degrees, and you will have the Latitude of the Place. But if the Zenith Diſtance be added to the Declination of the Sun or Star, the Sum will be the Latitude of the Place.

Again, If the Sun or Star have South Declination, you muſt add the obſerved Altitude to the Declination, and the Sum will be the Height of the Equinoctial above the Horizon, which taken from 90 Degrees, and the Latitude will be had. But if from the Zenith Diſtance be taken the Declination, the Remainder will be the Latitude of the Place.

Laſtly, If the Sun has no Declination, his Altitude taken from 90 Degrees, will be the Latitude; and ſo in this Caſe the Zenith Diſtance itſelf is the Latitude.

Example. The Sun being in the firſt Degree of *Cancer*, his Meridian Altitude at *Paris* is 64 deg. 30 min. Zenith Diſtance 25 deg. 30 min. his Declination 23 deg. 30 min. North. Now if 23 deg. 30 min. be taken from 64 deg. 30 min. the Remainder is 41 deg. for the Altitude of the Equinoctial, and ſo the Complement of 41 deg. to 90 deg. is 49 deg. the

Height of the Pole or Latitude of *Paris*; but if the Zenith Diſtance 25 deg. 30 min. be added to the Sun's Declination 23 deg. 30 min. the Sum will be 49 deg. the Latitude of *Paris*, as before.

Again, Suppoſe the 22*d* of *December* (New Stile) the Sun's Meridian Altitude at *Paris* is obſerved 17 deg. 30 min. and his Zenith Diſtance 72 deg. 30 min. his Declination is then 23 deg. 30 min. South, which added to 17 deg. 30 min. and the Sum is 41 deg. whoſe Complement 49 deg. is the Latitude of *Paris*. Again, If from the Zenith Diſtance 72 deg. 30 min. be taken the Declination, the Remainder will be 49 deg. the Latitude of *Paris*, as before.

CHAP. III.

Of the Conſtruction and Uſes of the Sinecal Quadrant.

Plate 21. Fig. 1. THIS Inſtrument is compoſed of ſeveral Quadrants, having the ſame Center A, and ſeveral parallel ſtrait Lines croſſing each other at Right Angles, both Quadrants and Right Lines being equally diſtant from each other. Now one of theſe Quadrants, as B C, may be taken for a quarter or fourth part of any great Circle of the Sphere, and principally for a fourth Part of the Horizon and of the Meridian.

If the Quadrant B C be taken for one-fourth part of the Horizon, either of the Sides, as A B, may repreſent the Meridian, that is, the Line of North and South. And then the other Side A C, being at Right Angles with the Meridian, will repreſent the Line of Eaſt and Weſt. All the other Lines parallel to A B are alſo Meridians, and all thoſe parallel to the Side A C, are Eaſt and Weſt Lines.

The aforeſaid Quadrant is firſt divided into eight equal Parts by ſeven Radius's drawn from the Center A, which repreſent the eight Points of the Compaſs contained in one-fourth of the Horizon, each of which is 11 deg. 15 min. the Arc B C is likewiſe divided into 90 Degrees, and each Degree divided into 12 Minutes, by means of Diagonals, drawn from Degree to Degree, and ſix Concentrick Circles. There is likewiſe a Thread, as A L, fixed to the Center A, which being put over any Degree of the Quadrant, ſerves to divide the Horizon as is neceſſary. The Conſtruction of the reſt of this Inſtrument, is enough manifeſt from the Figure thereof.

The Uſe of the Sinecal Quadrant.

There are formed Triangles upon this Inſtrument ſimilar to thoſe made by a Ship's Way with the Meridians and Parallels, and the Sides of theſe Triangles are meaſured by the equal Intervals between the Concentrick Quadrants, and the Lines N and S, E and O.

Theſe Circles and Lines are diſtinguiſhed, by marking every fifth with broader Lines than the others; ſo that if every Interval be taken for one League, there will be five Leagues from one broad Line to the other; and if every Interval be taken for four Leagues, then there will be twenty Leagues, which make a Sea Degree, from one broad Line to the other.

Let us ſuppoſe, for example, that a Ship has ſailed 150 Leagues North Eaſt, one-fourth North, which is the third Point, and makes an Angle of 33 deg. 45 min. with the North-part of the Meridian. Now we have two things given, *viz.* the Courſe, and Diſtance ſailed, by which a Triangle may be found on this Inſtrument ſimilar to that made by the Ship's Courſe, and her Latitude and Longitude; and ſo the other unknown Parts of the Triangle found. And this is done thus:

Let the Center A repreſent the Place of Departure, and count, by means of the Concentrick Arcs, along the Point that the Ship ſailed on, as A D, 150 Leagues from A to D; then the Point D will be the Place the Ship is arrived at, which note with a Pin. This being done, let D E be parallel to the Side A C, and then there will be formed a Right-angled Triangle A E D, ſimilar to that made by the Ship's Courſe, difference of Latitude and Longitude; the Side A E of this Triangle gives 125 Leagues for the difference of Latitude Northwards, which make 6 deg. 15 min. reckoning 20 Leagues to a Degree, and one League for three Minutes. And laſtly, the Side E D will give 83 leſſer Leagues towards the Eaſt, which being reduced in the manner hereafter ſhewn, will give the difference of Longitude, and ſo the whole Triangle will be known.

Note, We call leſſer Leagues thoſe that anſwer to the Parallels of Latitude between the Equator and the Poles, which continually decreaſe the nearer they are to the Pole, and conſequently alſo the Degrees of Longitude; and therefore the nearer a Ship ſails to either of the Poles, the leſs way muſt ſhe make to alter her difference of Longitude any determinate Number of Degrees.

Since

Plate XX

fronting page 206

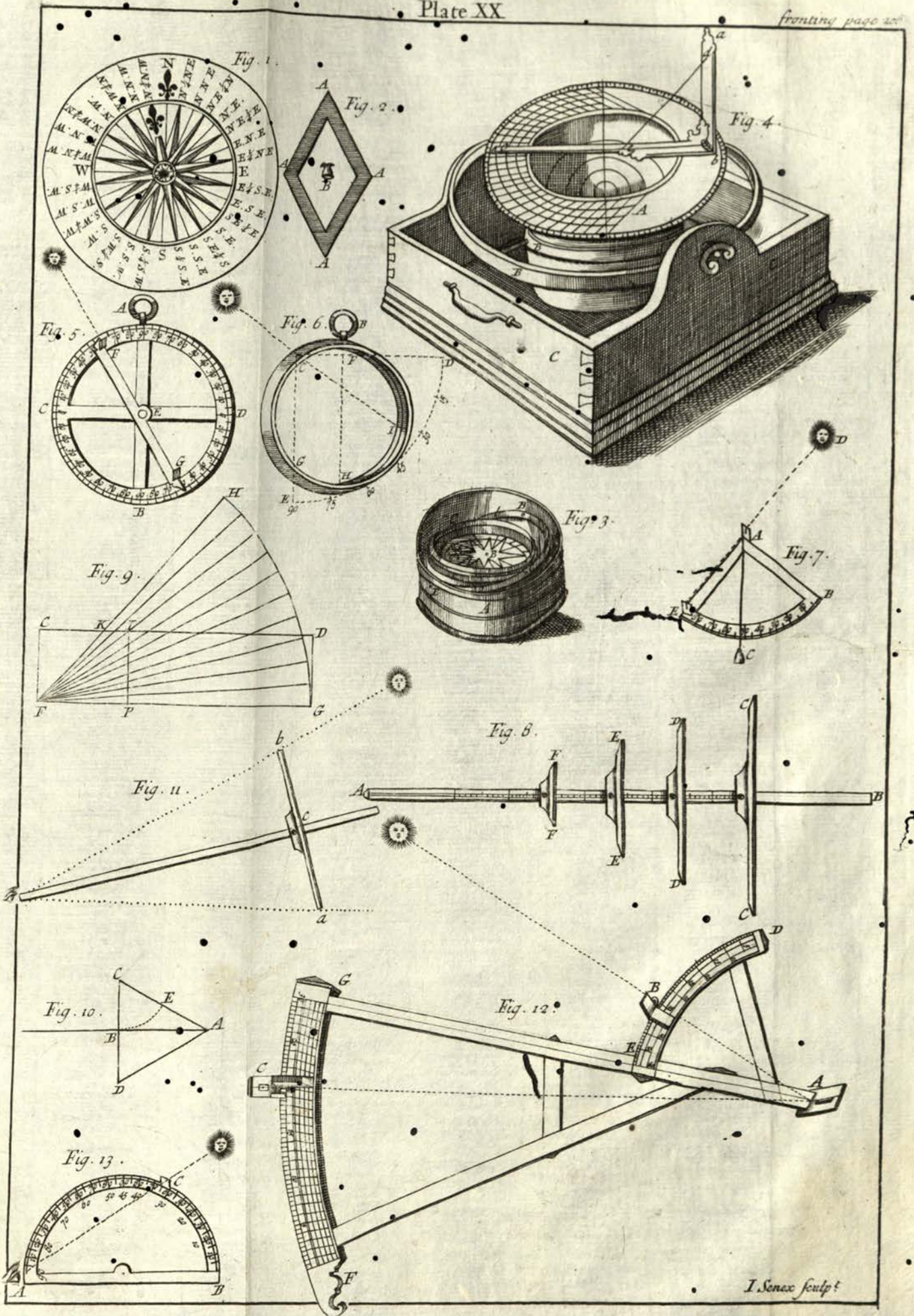

Since the Center A always represents the Place of departure, it is manifest that when the Point D of arrival is found, be it in what manner soever, all the Parts of the Triangle A E D will afterwards be easily determined.

If the Sinecal Quadrant be taken for a fourth part of the Meridian, one Side thereof, as A B, may be taken for the common Radius of the Meridian, and the Equator; and the other side A C, will then be half the Axis of the World. The Degrees of the Circumference B C, will represent the Degrees of Latitude, and the Parallels to the Side A B perpendicular to A C, assumed from every Point of Latitude to the Axis A C, will be the Radius's of the Parallels of Latitude, as likewise the Sine-Complements of those Latitudes.

If, for example, it be required to find how many Degrees of Longitude 83 lesser Leagues make in the Parallel of 48 deg. you must first extend a Thread from the Center A, over the 48*th* deg. of Latitude on the Circumference; and keeping it there, count the 83 Leagues proposed on the Side A B, beginning at the Center A. These will terminate at H, in allowing every small Interval four Leagues, and the Interval between the broad Lines twenty Leagues. This being done, if the Parallel H G be traced out from the Point H to the Thread, the part A G of the Thread, shews that 125 greater Leagues, or the equinoctial Leagues, make 6 deg. 15 min. in allowing 20 Leagues to a Degree, and three Minutes for one League; and therefore the 83 lesser Leagues A H, which make the difference of Longitude of the supposed Course, and which are equal to the Radius of the Parallel G I, make 6 deg. 15 min. of the said Parallel.

Let it be required, for a second example, to reduce 100 lesser Leagues into Degrees of Longitude on the Parallel of 60 Degrees. Having first extended the Thread from the Center A over the 60*th* Degree on the Circumference, count the 100 Leagues of Longitude on the Side A B, and the Parallel terminating thereon being directed to the Thread, the part of the Thread assumed from the Center, shews that 200 Leagues under the Equator make 10 Degrees; that is, 100 Leagues in the Parallel of 60 Degrees make 10 Degrees of Longitude, since every Degree of a great Circle is double to any Degree of the Parallel of 60 Degrees.

On one Side of this Instrument is put a Scale, called a Scale of *Cross-Latitudes*, whose Construction and Division is the same as that of the Meridian Line of *Mercator*'s Chart, of which we shall speak by and by. The Use of this Scale is to find a mean Parallel between that of Departure and that of Arrival.

When a Ship has sailed on an oblique Course, that is, neither exactly North, South, East, or West; these Courses, besides the North and South greater Leagues, give *lesser Leagues* eastwardly and westwardly, which must be reduced to Degrees of Longitude. But these Leagues were made neither upon the Parallel of Departure, nor upon that of Arrival; for they were made upon all the Parallels between those of Departure and Arrival, and are all unequal between themselves, and consequently we are necessitated to find a mean proportional Parallel, between that of Departure and that of Arrival, which for this reason is called a mean Parallel, and serves to reduce Leagues made in sailing a-cross divers Parallels, into Degrees and Minutes of the Equator.

Now there are several ways of finding such a mean Parallel; but I shall only speak of that here, which is done by means of the Scale of *Cross-Latitudes*, without Calculation, and is thus: Let it be required, for example, to find a mean Parallel between that of 40 deg. and that of 60 deg.

Take, by means of a Pair of Compasses, the middle between *the* 40*th* and 60*th* deg. upon this Scale, and the said middle Point will terminate against the 51*st* deg. which consequently will be the mean Parallel sought.

Note, Because this Scale is in two Lines, you must take the Distance from 40 deg. of Latitude to 45 deg. which is on one Side, and lay it off upon some separate Right Line. This being done, you must take the Distance from 45 deg. to 60 deg. which is on the other Side, and join these two Spaces together; then half of these two Lines being taken between your Compasses, you must set one Foot upon the Number 60, and the other Point will fall upon 51 deg. which will be the mean Parallel sought. After which, it will be easy to reduce the Leagues sailed Eastwardly into Degrees of Longitude, by the Sinecal Quadrant, considered as a quarter of the Meridian, in the manner as we have laid down in the two Examples abovementioned.

Of Mercator's Charts.

This Figure represents a *Mercator*'s Chart. But before we give the Construction and Uses thereof, it is necessary to observe that when a Ship sails upon any determinate Point of the Compass, she always makes the same Angle with all the Meridians she passes over upon the Surface of the Terraqueous Globe. Fig. 2.

If a Ship sails North and South, she makes an infinitely acute Angle with the Meridian she describes, that is, she runs parallel to it, or rather sails upon it.

If a Ship sails due East and West, she cuts all the Meridians at Right Angles; for she either describes the Equator, or some lesser Circle which is parallel thereto. But if her Course be on any Point between the North and East, North and West, South and East, or South and West, then she will not describe a Circle; because a Circle drawn oblique to the Meridians,

Meridians, will cut all of them at unequal Angles, which the Ship muſt not do while ſhe ſails upon any determinate Point, unleſs North and South, or Eaſt and Weſt; therefore ſhe deſcribes a Curve, not circular, whoſe eſſential Property is to cut all the Meridians at the ſame Angle. And this is called a Loxodromick Curve, or only Loxodromy, and is a kind of Spiral, making an infinity of Revolutions towards a certain Point, which is the Pole, and every Turn thereof approaches nigher and nigher thereto. A Ship's Courſe then, except the two firſt abovenamed, is always a Loxodromick Curve, and is the Hypothenuſe of a Right-angled ſpherical Triangle, whoſe two other Sides are the Ship's Way in Longitude and Latitude. Now we have the Latitude commonly given by Obſervation, and the Loxodromick Angle by the Compaſs; therefore by Trigonometry we may find the Hypothenuſe, or the Way that the Ship has ſailed, *&c.*

But becauſe the Calculation of a Ship's Way by means of the Loxodromick Curve is troubleſome, therefore the Ancients ſought after ſome Method whereby a Ship's Way might be a ſtrait Line, which might nearly preſerve the Property of the Loxodromick Curve, which is, to cut all the Meridians under the ſame Angle. But they found this abſolutely impoſſible upon the account of the Meridians not being parallel between themſelves, as in reality they are not. And therefore they ſuppoſed the Meridians to be parallel ſtrait Lines; and ſo from this ſuppoſition it follows, that the Degrees of Longitude unequally diſtant from the Equator, are of the ſame bigneſs; whereas they really always diminiſh from the Equator, in a certain known Proportion, which is as Radius is to the Sine-Complement of the Latitude. But to retrieve this Error, they have ſuppoſed the Degrees of Latitude, which by the Nature of the Sphera are every where equal, to be augmented in the ſame Proportion as the Degrees of Longitude diminiſh. And ſo the Inequality which ought to be in the Degrees of Longitude of different Parallels, is thrown upon the Degrees of Latitude in the manner we are going to lay down.

Now Charts made in this manner are called *Mercator's* Charts, becauſe *Mercator* was the firſt that made them; and they are commonly eſteemed the beſt: for by the Experience of ſeveral Ages, it is found that Seamen ought to have very ſimple Charts, wherein the Meridians, Parallels, and Rhumb-Lines may be repreſented by ſtrait Lines, that ſo they may prick down their Courſes eaſily.

CHAP. IV.

Of the Conſtruction and Uſes of Mercator's *Charts.*

Fig. 2.

IF the Degrees of Latitude are to be augmented as much as thoſe of Longitude are found enlarged by making them equal to the Degrees of the Equinoctial, the Secants muſt be uſed, which increaſe in the ſame Proportion as the Sine-Complements of the Latitudes, (which ought to repreſent the Degrees of Longitude) have been encreaſed, by making them equal to the Radius of the Equator, becauſe of the Paralleliſm of the Meridians: for the Sine-Complement of an Arc is to Radius, as Radius is to the Secant of that Arc.

As, aſſuming for one Degree of the Equator, and for the firſt Degree of Latitude, the whole Radius, or ſome aliquot part thereof; take for the 2*d* Degree of Latitude, the Secant of one Degree, or a ſimilar aliquot part of this Secant; and for the 3*d* Degree of Latitude, take the Secant of two Degrees, or the ſimilar aliquot part thereof, and ſo on.

When a Chart is to be made large, you muſt take, for 30 Minutes of Latitude, and 30 Minutes of the Equator, the Radius of a Circle or ſome aliquot part thereof, for one Degree of Latitude. This being done, you muſt add continually the Secant of 30 min. for 1 $\frac{1}{2}$ Degree of Latitude, the Secant of 1 Degree for 2 Degrees of Latitude, the Secant of 1 $\frac{1}{2}$ Degree for 2 $\frac{1}{2}$ Degrees of Latitude, or their ſimilar aliquot parts; and ſo proceed on. In doing of which, we uſe a Scale of equal parts, from which the Secants as they are found in Tables are taken off, by taking away ſome of the laſt Figures.

In theſe Charts the Scale is changed, according as the Latitude is; as, for example, if a Ship ſails between the 40*th* and 50*th* Parallel of Latitude, the Degrees of the Meridians between thoſe two Parallels will ſerve for a Scale to meaſure the Ship's Way; whence it follows, that there are fewer Leagues on the Parallels, the nearer they are to the Poles, becauſe they are meaſured by a Magnitude likewiſe continually increaſing from the Equator towards the Poles.

If, for example, a Chart of this kind be to be drawn from the 40*th* Degree of North Latitude to the 50*th*, and from the 6*th* Degree of Longitude to the 18*th*: Firſt draw the Line A B, repreſenting the 40*th* Parallel to the Equator, which divide into twelve equal Parts, for the 12 Degrees of Longitude, which the Chart is to contain. This being done, take a Sector or Scale, one hundred Parts whereof is equal to each of theſe Degrees of Longitude, and at the Points A and B raiſe two Perpendiculars to A B, which will repreſent two

parallel

parallel Meridians, and muſt be divided by the continual Addition of Secants. As, for the Diſtance from 40 deg. to 41 deg. of Latitude, take 131 ½ equal Parts from your Scale, which is the Secant of 40 deg. 30 min. For the Diſtance from 41 deg. to 42 deg. take 133 ½ equal Parts from your Scale, which is the Secant of 41 deg. 30 min. For the Diſtance from 42 deg. to 43 deg. take 136, which is the Secant of 42 deg. 30 min. and ſo on to the laſt Degree of your Chart, which will be 154 equal Parts, *viz.* the Secant of 49 deg. 30 min. and will give the Diſtance from 49 deg. of Latitude to 50 deg. and by this means the Degrees of Latitude will be augmented in the ſame Proportion as the Degrees of Longitude on the Globe do really decreaſe.

Having divided the Meridians, you may place the Card upon the Chart, for doing of which, chuſe a convenient Place towards the middle thereof, as the Point R, about which, as a Center, deſcribe a Circle ſo big that its Circumference may be divided into 32 equal Parts, for the 32 Points of the Compaſs. Then having drawn a Line towards the Top of the Chart, parallel to the two divided Meridians, this will be the North Rhumb, and upon it a *Flower-de-luce* muſt be put, that thereby all the other Rhumbs or Points may be known, the principal of which ought to be diſtinguiſhed from the others by broader Lines.

After this, all the Towns, Ports, Iſlands, Coaſts, Sands, Rocks, &c. which form the Chart, muſt be laid down upon the ſame, according to their true Latitudes and Longitudes. And if the Chart be large, there may ſeveral Cards be placed thereon, always with their North and South Lines parallel between themſelves.

The Uſe of Mercator's *Charts.*

The chief Uſe of a Sea-Chart, is to find the Point of Departure therein, the Point arrived at, the Courſe, the Diſtance ſailed, the Longitude and the Latitude, as we ſhall now explain by ſome Examples.

Example I. Suppoſe a Ship is to ſail from the Iſland *de Oueſſant*, in 48 deg. 30 min. of North Latitude, and 13 deg. 30 min. of Longitude, to Cape *Finiſter* in *Galicia*, which is in 43 deg. of Latitude, and 8 deg. of Longitude. Now the Point of the Compaſs the Ship muſt keep to, as alſo the Diſtance between the ſaid two Places is required. In order to do this, you muſt imagine a Line drawn from the Iſland *de Oueſſant* to Cape *Finiſter*, and with a Pair of Compaſſes examine what Point on the Chart that Line is parallel to, and this Point, which is South-Weſt, one-fourth South, is that which the Ship muſt ſail on.

But to find the Diſtance of the two Places, take between your Compaſſes the Extent of five Degrees on the Meridian againſt the beforenamed Courſe, that is, from the 43*d* deg. to the 48*th*; and this will be a Scale of 100 Leagues. This being done, ſet one Foot of your Compaſſes thus opened upon the Iſland *de Oueſſant*, and the other Foot upon the occult Line tending to Cape *Finiſter*, making a little Mark thereon; and this Extent of the Compaſſes will give 100 Leagues of Diſtance. Then take the Diſtance from the aforeſaid Mark to Cape *Finiſter* between your Compaſſes, and placing one Foot upon the 43*d* deg. of the Meridian, and the other Foot will fall upon 44 deg. 45 min. which amounts to 35 Leagues; and conſequently the whole Diſtance between Cape *Finiſter* and the Iſland *de Oueſſant* is 135 Leagues.

Example II. A Ship ſailing from the Iſland *de Oueſſant* South-Weſt, one-fourth South, towards Cape *Finiſter*, and the Maſter-Pilot having examined the Force of the Wind, and the Number of Sails ſpread, and knowing by experience the ſwiftneſs of his Ship, has eſtimated her Way to have been 50 Leagues in 20 Hours. Now to find the Point upon the Chart wherein the Ship is, he muſt take the Extent of 2 ½ Degrees, equivalent to 50 Leagues, between his Compaſſes, upon the Meridian, from the 46*th* deg. to the 48 ½ deg. This being done, if one Foot of the Compaſſes thus opened be ſet upon the Place of Departure, the other Foot will fall upon the Point T, the Place wherein the Ship is, on the Line of the Ship's Way. But if the Longitude and Latitude of the Point T, or Place wherein the Ship is, be ſought, he muſt place one Foot of the Compaſſes upon the Point T, and the other upon the neareſt Parallel, and then conduct the Compaſſes thus opened perpendicularly along the Parallel to the Meridian and the Degree thereof whereat the Point of the Compaſſes comes to, will be the Latitude of the Point T. And to find the Longitude of this Point, he muſt ſet one Foot of the Compaſſes therein, and the other upon the neareſt Meridian. Then if this Foot be ſlid along the Meridian (ſo that a Line joining the two Points be always parallel to itſelf) to the divided Parallel, he will have, upon that Parallel, the Longitude of the Point T.

Becauſe Meridians and Parallels are not drawn a-croſs the Chart, to the end that the Rhumb-Lines may not be confuſed, therefore you may uſe a Ruler, which will produce the ſame Effect.

Example III. The Courſe being given, and the Latitude by Obſervation; to find the Diſtance ſailed, and to prick down the Place of the Ship upon the Chart. Suppoſe a Ship departed from the Iſland *de Oueſſant* is arrived to a Place whoſe Latitude, by Obſervation, is found to be 46 Degrees; take, between your Compaſſes, the Diſtance from the 46*th* Degree of the Meridian to the 48 ½, which is the Latitude of the Place of Departure, over which 48 ½ Degree and the Iſland *de Oueſſant* having laid a Ruler, ſlide one Foot of

the Compaſſes thus opened along the Side of this Ruler, till the other Foot interſects the Line of the Ship's Way; then the Point of Interſection S will be that whereat the Ship was at the Time of Obſervation. Now to find the Diſtance ſailed, you muſt extend the Compaſſes from this Point S to the Place of Departure, and lay off this Extent upon the Meridian, which will reach from the 46*th* Degree to the 49*th*; and conſequently the Diſtance ſailed will be 60 Leagues, allowing 20 Leagues to a Degree.

Example IV. The Latitude and Longitude of a Place being given, to find that Place in the Chart. Having placed one Foot of a Sea-Chart Compaſs upon the known Degree of Latitude, and the other upon the nigheſt Parallel, you muſt place with your other Hand one Foot of another Pair of Compaſſes upon the known Degree of Longitude on the Meridian, and the other Foot upon the neareſt Meridian; and then ſlide both theſe Pair of Compaſſes until their two Points meet each other: for then the Point of Concourſe will be that ſought. This Operation is very much uſed by Seamen; for the Point where they are, being firſt found by Calculation, or the Sinecal Quadrant, they can by this means prick down the Place of the Ship upon the Chart, and ſo it will be eaſy for them to find what Courſe the Ship muſt ſteer to continue on her Voyage.

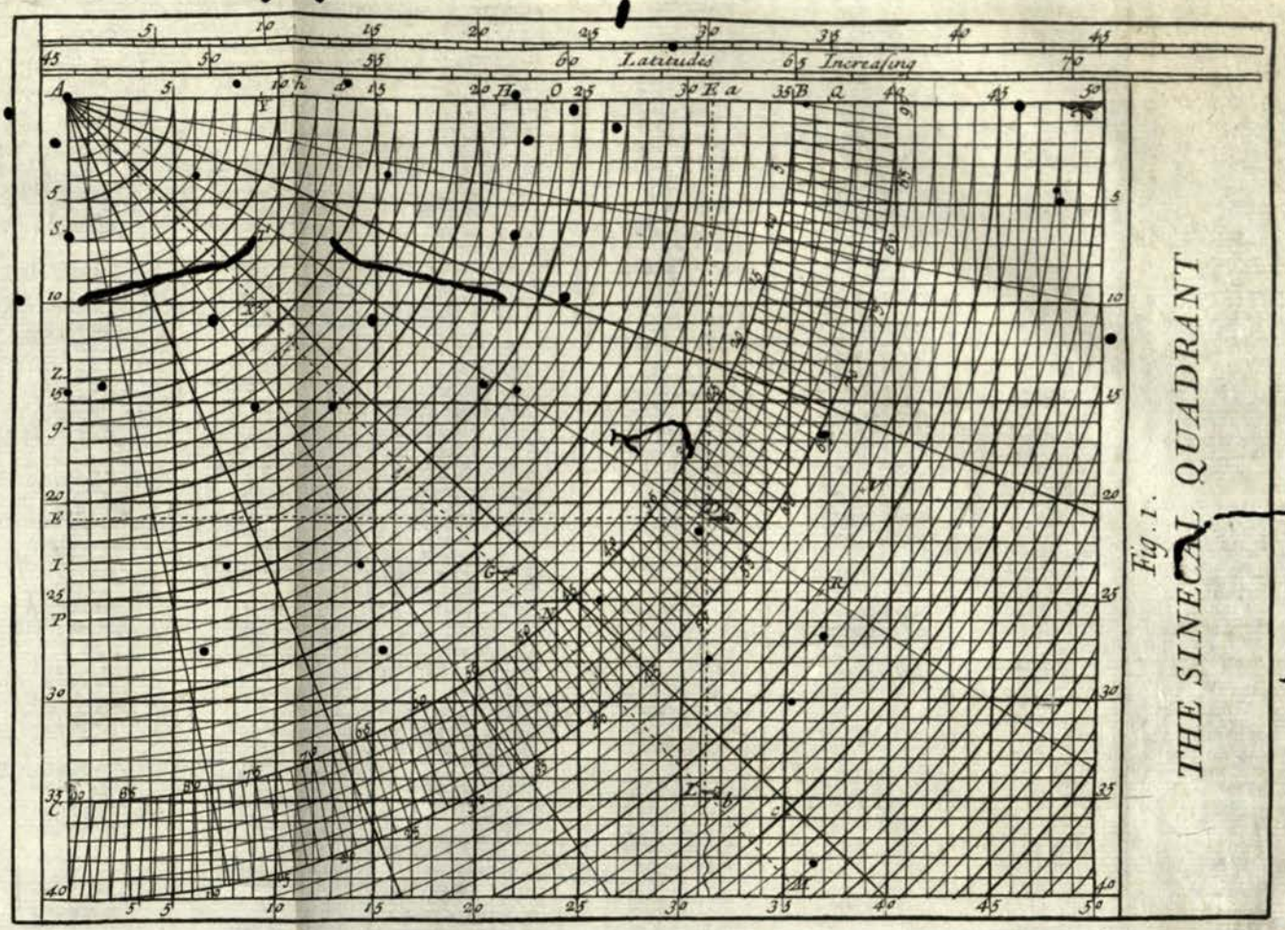

Fig. 1.

Plate XXI

fronting page 210

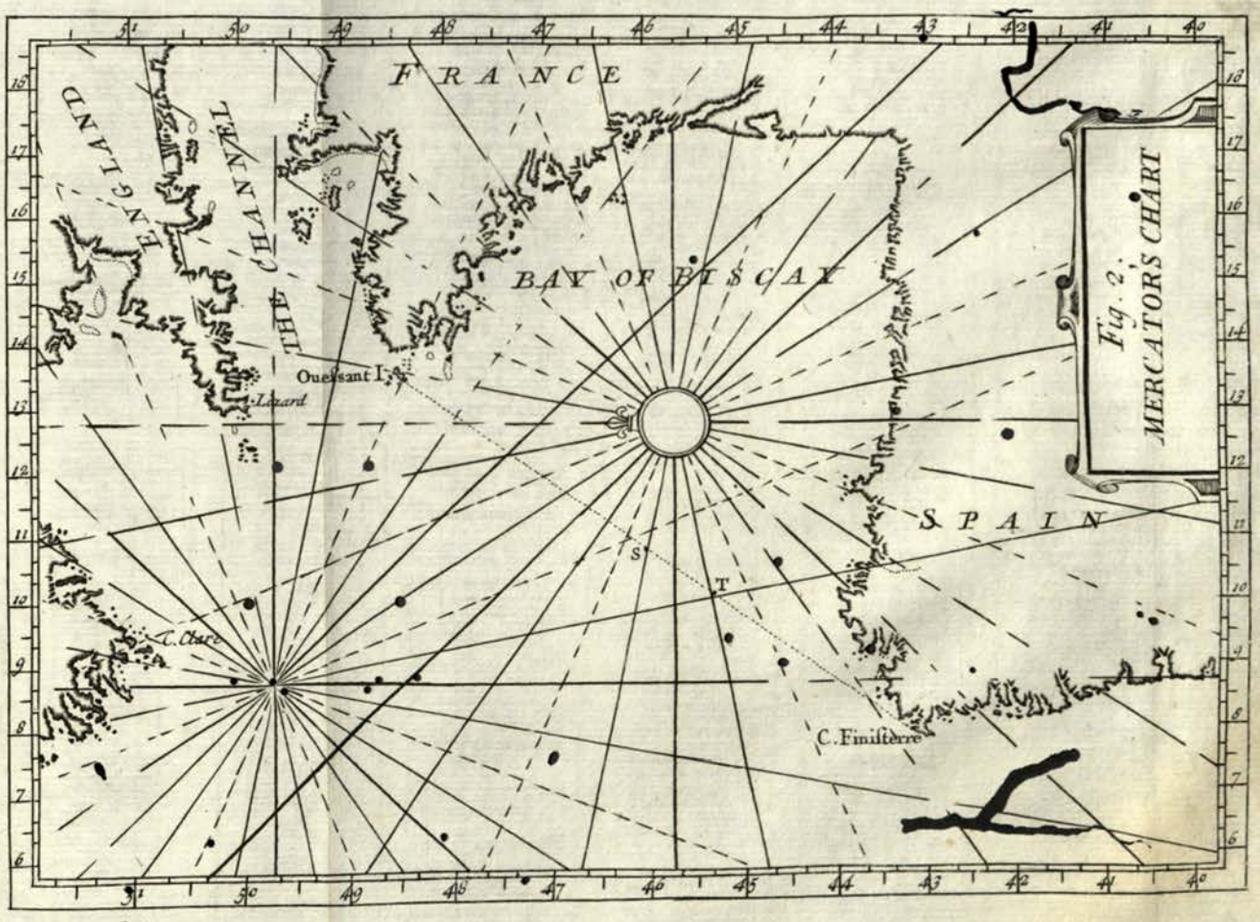

Fig. 2.

I Senex sculp.

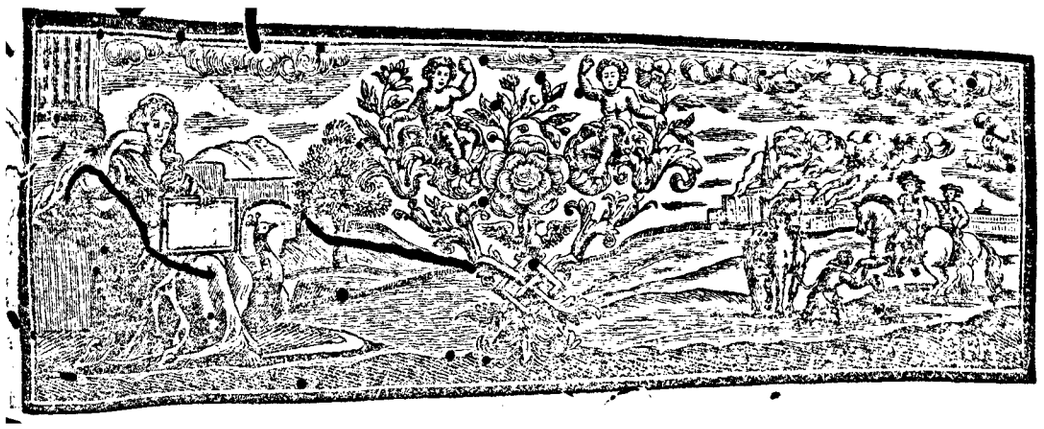

BOOK VIII.

Of the Conſtruction and Uſes of Sun-Dials.

Remarks and Definitions appertaining to Dialling.

SUN-Dials take their Name from the principal Circles of the Sphere to which they are parallel: as, a Horizontal-Dial is one parallel to the Horizon; an Equinoctial-Dial one parallel to the Equinoctial; a Vertical-Dial one that is parallel to a Vertical Circle; and ſo of others.

There are two ſorts of Styles placed on the Surfaces of Dials; one is called a Right Style, which is a pointed Iron-Rod, that ſhews the Hour or Part on a Dial by the Shadow of its Extremity; and the other is called an oblique or inclined Style, or elſe the Axis, which ſhews the Time of Day upon a Dial by the Shadow of the whole Length thereof.

The Extremity of the right Style of any Dial, repreſents the Center of the World and Equator, and the Plane of a Dial is ſuppoſed to be as far diſtant from the Center of the Earth, as is the Length of the right Style. For becauſe the Sun's Diſtance from the Center of the Earth is ſo great, and the Diſtance of any Point in the Earth's Superficies from the Center is ſo ſmall, compared with the Sun's Diſtance; therefore any Point on the Earth's Surface may without any ſenſible Error be taken for its Center: and ſo the Extremity of the Style of any Dial may be taken for the Center of the Earth; and a Line parallel to the Axis of the World, which paſſes thro the Extremity of the Style, may be conſidered as the Axis of the World.

The Hour-Lines, which are drawn upon Dial-Planes, are the Interſections of the ſaid Planes made by the Hour-Circles of the Sphere.

The Center of a Dial, is the Interſection of its Surface with the Axis of the Dial paſſing thro the Extremity of the Style parallel to the Axis of the World; and in this Center all the Hour-Lines meet each other.

All Dial-Planes may have Centers, except Eaſt, Weſt, and Polar ones; for on theſe the Hour-Lines are all parallel between themſelves.

The Vertical Line of a Dial-Plane, is a Perpendicular drawn from the Extremity of the Style to the Eaſt or Weſt thereof; but the Vertical Line of the Place wherein the Dial is, is a right Line perpendicular to the Horizon drawn thro the Extremity of the Style.

Dials have likewiſe two Meridians; one of which is the ſubſtylar Line or proper Meridian of the Dial-Plane, becauſe its Circle paſſes thro the Vertical Line of the Dial-Plane; and the other, which is the Meridian of the Place, hath its Meridian Circle paſſing thro the Vertical Line of the Place.

When a Dial declines neither to the Eaſt or Weſt, the ſubſtylar Line, or Meridian of the Plane, coincides with the Meridian of the Place or Hour-Line of 12, let the Surface of the Dial be Vertical, Horizontal, or even inclined upwards or downwards.

The Horizontal Line of a Dial-Plane, is the common Section of the ſaid Plane, and a horizontal or level Line paſſing thro the Extremity of the Stile; and the Equinoctial Line is the common Section of the Dial-Plane and Equinoctial Circle: and this Line is always perpendicular to the ſubſtylar Line; and conſequently if the Poſition of the ſubſtylar Line be known, and a Point of the Equinoctial Line be given, we may likewiſe have the Poſition of the Equinoctial Line: and contrariwiſe, if the Equinoctial Line be given, we may have the

ſubſtylar

ſubſtylar Line, which is perpendicular thereto. *Note*, This ſubſtylar Line muſt paſs thro' the Foot of the Style and the Center of the Dial.

The Hour-Line of ſix always paſſes thro' the Interſection of the Horizontal and Equinoctial Lines in declining Dials; and ſo the ſaid Point of Interſection is one Point of the Hour-Line of ſix. *Note*, The Point wherein the Subſtyle and Meridian Lines meet, is the Center of the Dial.

When a Dial is to be drawn upon a Plane, you muſt firſt find the Poſition of the ſaid Plane, or of the Wall it is to be ſet up againſt, with regard to the Sun and the principal Circles of the Sphere: And this may be done by obſerving ſeveral Times the ſame Day, at every 3 or 4 Hours interval, where the Shadow of the Extremity of a Style falls upon the Dial-Plane: for by this means the Poſition of the Dial-Plane may be determined, and afterwards all the Hour-Lines, *&c.* may be drawn thereon in the manner we ſhall hereafter ſhew. *Note*, The Exactneſs of a Dial very much depends upon theſe Points.

CHAP. I.

Of Regular and Irregular Dials, *drawn upon Planes and Bodies of different Figures.*

Plate 22. Fig. 1. THIS Inſtrument repreſents a hollow Body, having 14 Planes, upon each of which a Dial may be drawn.

The upper Plane A, is parallel to the Horizon; and ſo upon this a Horizontal-Dial is drawn, as well as upon the under Plane E, whereon the Sun ſhines but a very little. The Plane B is parallel to the Axis of the World, and makes an Angle of 49 Degrees with the Horizon of *Paris*; for the Latitude of which, all the Dials are ſuppoſed to be drawn. Now upon this Plane is drawn an upper Polar Dial, and upon the Plane F, which is oppoſite thereto, is drawn an under Polar Dial. The Plane C is parallel to the Prime Vertical, and ſince it faces the South, there is drawn thereon a South Vertical Dial. And upon the oppoſite Plane to this, which is towards G, and faces directly to the North, is drawn a Vertical North Dial, which cannot be repreſented in this Figure.

The Plane H, which is parallel to the Equinoctial, and ſo makes an Angle with the Horizon of 41 deg. *viz.* the Complement of the Latitude of *Paris*, hath an upper Equinoctial Dial drawn upon it; and upon the oppoſite Plane D, is drawn an under Equinoctial Dial. The Plane K is parallel to the Plane of the Meridian, and becauſe it directly faces the Weſt, a Meridional Weſt Dial is drawn thereon, and upon the oppoſite Plane to this is drawn a Meridional Eaſt Dial. The Plane I makes an Angle of 45 deg. with the Meridian; and therefore there is drawn upon it a vertical Decliner, declining Southweſtwardly 45 deg. and upon the oppoſite Plane to this is drawn a North-Eaſt Decliner of 45 deg. Finally, The Plane L declines North-Weſt 45 deg. and its Oppoſite 45 deg. South-Eaſt; and ſo upon theſe two Planes are drawn North-Weſt and South-Eaſt Decliners.

The firſt Nine of the abovementioned Dials, are called Regular ones; and the Four others, which decline, are called Irregular Dials.

The Axes of all theſe Dials are parallel to each other, and to the Axis of the World. We ſhall hereafter give the Conſtruction of all theſe Dials, as well as of thoſe on the following Inſtrument, of which we are going to ſpeak.

The Conſtruction of Dials drawn upon a Dodecahedron.

Fig. 2. This Figure is one of the five Regular Bodies, of which we have ſpoken in the firſt Book. This Body is called a Dodecahedron, and is terminated by 12 equal Pentagons, upon every of which may be drawn a Dial, except on the undermoſt.

The Plane A being Horizontal, hath a Horizontal-Dial drawn thereon, whoſe Hour-Line of 12 biſects one of the Angles of the Pentagon. Upon the Plane *B*, which faces the South, is drawn a direct South-Dial, inclining towards the Zenith, or upwards 63 deg. 26 min. The Center of this Dial is upwards, and the ſubſtylar Line is the Hour-Line of 12. The oppoſite Plane to this, is a North vertical one, inclining downwards or towards the Nadir 63 deg. 26 min. and ſo there is drawn thereon a North inclining Dial, whoſe Center is downwards.

The Dial C, is a South-Eaſt inclining Recliner, whoſe Declination is 36 deg. and Inclination to the Zenith 63 deg. 26 min. and its Center is downwards. The Dial *D* is a North-Eaſt Decliner of 72 deg. inclining towards the Nadir 63 deg. 26 min. the Center being upwards, and its oppoſite is a South-Weſt Decliner of 72 min. inclining towards the Zenith 63 deg. 26 min. the Center being downwards.

The

The Dial E is a North-East Decliner of 36 deg. and inclines towards the Zenith 63 deg. 26 min. the Center being downwards. The oppoſite Dial to this, is a South-Weſt Decliner of 36 deg. and inclines towards the Nadir 63 deg. 26 min. its Center being upwards. Finally, the Dial F is a South-East Decliner of 72 deg. inclining towards the Zenith 63 deg. 26 min. the Center being downwards; and its oppoſite is a North-Weſt Decliner of 72 deg. inclining towards the Nadir 63 deg. 26 min. the Center thereof being upwards.

All theſe Dials are furniſhed with their Axes, which are parallel between themſelves, and to the Axis of the World.

Now if one of theſe Bodies of Dials be ſet upon a Pedeſtal, in a Place well expoſed to the Sun, and then be ſet right by means of a Compaſs or Meridian Line, drawn in the manner we ſhall hereafter ſhew; all the Dials that the Sun ſhines upon will ſhew the ſame Hour or Part at the ſame time by the Shadows of the Styles.

But if a Dodecahedron of Dials be to be placed upon a Pedeſtal fixed in a Garden, it ought to be made of ſolid Matter, as Stone or good Wood, well painted to preſerve it from Rain, *&c.* therefore it will be here neceſſary to ſhew how to cut out a Dodecahedron.

Take a Stone cut out into a perfect Cube, and divide each of the four Sides of its Faces into two equal Parts by two Diameters A C, B D. And at the Points A and C, make the Angles E A F, and H C G, each 116 deg. 34 min. that is, make Angles at the Points A and C, on each ſide the Diameter A C, of 58 deg. 17 min. each: becauſe all the Surfaces of the Dodecahedron make Angles of 116 deg. 34 min. with each other; therefore two Faces thereof being horizontally placed, all the others will incline 63 deg. 26 min. the Complement of 116 deg. 34 min. to 180 deg. Now the Space between F and G, or E H, will be the Length of each ſide of the Pentagons, half of which, *viz.* B F, muſt be taken and laid off both ways from the Point I to the Points Q and X. And this muſt be done upon the Diameters croſſing each other on all the other Faces of the Cube. Afterwards the Stone muſt be cut away along the Diameters to the Extremities of the ſides of the Pentagons: for example, you muſt cut away the Stone down or all along the Diameter K M, in a Right Line to the Point Q in the firſt Surface of the Cube, as likewiſe all along the Diameter L N ſtrait forwards to the Point S, and again all along the Diameter B D directly forward to the Point T. And proceeding in this manner with the other Faces of the Cube, you may compleat your Dodecahedron. But it will be very proper for a Perſon that has a mind to cut out one of theſe Bodies, to have a Paſteboard one before him, thereby to help his Imagination, that ſo he may know better what Angles and Sides to cut away. Fig. 3.

Cylinders may be cut likewiſe into Dodecahedrons, but let the Method above given ſuffice.

We make alſo very curious Dials on the Faces of ſmall braſs Dodecahedrons.

The Conſtruction of an Horizontal Dial.

The fourth Figure is an Horizontal Dial: To make which, firſt draw the two Lines A B, C D, cutting each other at Right Angles in the Point E, which will be the Center of the Dial, the Line A B the Meridian or Hour-Line of 12, and the Line C D the Hour-Line of 6. This being done, make the Angle B E F, 49 deg. equal to the Elevation of the Pole at *Paris* (the Elevation of the Pole at *Paris* is but 48 deg. 51 min. but we neglect the nine Minutes, as being but of ſmall Conſequence in the Conſtruction of Dials) and the Line E F will repreſent the Axis of the World. In this the Point G muſt be choſen at pleaſure, repreſenting the Center of the Earth, and G H muſt be drawn at Right Angles to E F, cutting the Meridian or Hour-Line of 12 in the Point H. This Line G H repreſents the Radius of the Equinoctial. Now take H G between your Compaſſes, which lay off from H to B on the Meridian Line, and draw the Right Line L H K perpendicular to the Meridian, which will repreſent the common Section of the Equinoctial, and the Plane of the Dial: then about the Point B, as a Center, deſcribe the Quadrant M H, which divide into ſix equal Arcs, each of which will be 15 deg. and draw the dotted Lines B 5, B 4, B 3, B 2, B 1. Theſe will divide the Line L H into the Points 1, 2, 3, 4, 5, thro which Points, if Lines be drawn from the Center E of the Dial, you will have the Hour-Lines of 1, 2, 3, 4, and 5, on one ſide the Meridian; and becauſe the Hour-Lines equally diſtant on both ſides from the Meridian make equal Angles with the Meridian, therefore if the Diviſions 1, 2, 3, 4, 5, on one ſide the Meridian, be laid off from H towards K on the other ſide, and thro the Points where they terminate are drawn Lines from the Center E; theſe will be the Hour-Lines of 11, 10, 9, 8, 7. And if the Hour-Lines of 7 and 8 in the Morning are continued out beyond the Center, they will give the Hour-Lines of 7 and 8 in the Evening, and likewiſe the Hour-Lines of 4 and 5 in the Afternoon continued out in the ſame manner will give thoſe of 4 and 5 in the Morning. *Note*, Inſtead of drawing the Quadrant M H, we might, for greater facility, have only drawn an Arc greater than 60 deg. for then if an Arc of 60 deg. had been taken upon it from the Point H, by means of its Chord, which is equal to Radius, and the ſaid Arc had been divided in four equal Arcs, each of 15 deg. and another Arc of 15 deg. had been added to that of 60 deg. for the Hour of 5, we might have drawn the Lines B 1, B 2, B 3, *&c.* as we have already done. Fig. 4.

Now to draw the Half-hours, you muſt biſect each of the Arcs of 15 deg. on the Quadrant M H, in order to have Arcs of 7 deg. 30 min. and for the Quarters, each of theſe laſt Arcs muſt be again biſected; and thro each Point of Diviſion occult Lines muſt be drawn from the Center B, cutting the Equinoctial Line K L. Then if the Edge of a Ruler be laid thro theſe Points of Concourſe and the Center E of the Dial, the Halfs and Quarters of Hours may be drawn.

The Hour-Lines being drawn upon your Dial, you may give it what Figure you pleaſe, as, a Parallelogram, regular Pentagon, *&c.*

This Dial being fixed upon a very level Plane, that is, ſet parallel to the Horizon, expoſed to the Sun, and its Hour-Line of 12 placed exactly North and South; as alſo the Style or Axis E H F being raiſed perpendicularly upon the Hour-Line of 12, ſo as E F be parallel to the Axis of the World: I ſay, if theſe things be ſo ordered, the Shadow of the Axis or Style will ſhew the Hour of the Day from Sun-riſing to Sun-ſetting.

The Conſtruction of a Non-declining Vertical Dial.

Fig. 5. This Dial is parallel to the Prime Vertical, which cuts the Meridian at Right Angles, and paſſes thro the Eaſt and Weſt Points of the Horizon. The Manner of drawing it is thus: Firſt draw the Lines E B and C D at Right Angles, the firſt of which ſhall be the Hour-Line of 12, and the other the Hour-Line of 6; then make the Angle B E F at the Point E, the Center of the Dial, equal to the Complement of the Elevation of the Pole, which at *Paris* is 41 deg. and raiſe the Line I G perpendicularly on the Meridian; this will be the right Style, and the Point I is the Foot thereof, and G the Extremity, which, as above ſaid, may be taken for the Center of the Earth: and this Line both ways produced, will be the Horizontal-Line.

From the Point G, in the Right Line E G F, which repreſents the Axis of the World, raiſe the Line G H at Right Angles thereto, cutting the Meridian in B. This Line G H ſhall repreſent the Radius of the Equinoctial, and the Line L H K, drawn thro the Point H, cutting the Meridian at Right Angles, repreſents the common Section of the Equinoctial and the Plane of the Dial. Now make H B equal to H G, and about the Point B, as a Center, deſcribe the Quadrant of a Circle M H, which divide into 6 equal Arcs, each of which will be 15 deg. by dotted Lines, dividing the Line L K into unequal Parts, which ſhall be the Tangents of the ſaid Arcs. Finally, If thro thoſe Points of Diviſion and the Center E, you draw Lines, they will be the Hour-Lines on one ſide of the Meridian; and for drawing the Hour-Lines on the other ſide the Meridian, as alſo the Halves and Quarters of Hours, you muſt do as is ſhewn in the Horizontal-Dial.

This Dial is ſet up againſt a Wall, or on a very upright Plane, directly facing the South; for which reaſon it is called a Meridional Vertical Dial: its Meridional or Hour-Line of 12 muſt be perfectly upright, and its Horizontal-Line level. The Center thereof is upwards, and its Axis points towards the under Pole. The oppoſite Dial to this, is a Vertical North one, having the Center downwards, and the Extremity of its Axis pointing to the upper Pole of the World. The Conſtruction of this latter Dial is the ſame as that of the other, the Hour-Lines and the Axis making the ſame Angles with the Meridian, as they do on that. But the Sun ſhines but a ſmall time upon this Dial, and this only in the Summer-time, *viz.* in the Morning from his riſing till he has paſſed the Prime Vertical; and in the Evening from the time he has again paſſed the Prime Vertical till his ſetting. When the Sun deſcribes the Summer Tropick, he riſes at *Paris*, at 4 in the Morning, and comes to the Prime Vertical between 7 and 8 in the Morning; and in the Afternoon he repaſſes the Prime Vertical between 4 and 5, and ſets at 8. Therefore we need only draw the Hour-Lines upon this Dial from 4 in the Morning to 8, and from 4 in the Afternoon to 8; at which time the Sun ſhines upon the Meridional Vertical Dial, but from about 8 in the Morning to about 4 in the Afternoon. But when the Sun by his annual Motion is again come back to the Equinoctial, he will not ſhine at all upon the Vertical North Dial till after he has croſſed the Equinoctial again; and all this time he will ſhine upon the Meridional Vertical Dial from his riſing to his ſetting.

The Conſtruction of a Polar Dial.

Fig. 6. The *6th* Figure repreſents an upper Polar Dial, which is one that inclines upwards, but does not decline: for it is parallel to the Axis of the World, and the Hour-Circle of 6, which cuts the Meridian at Right Angles. And for this reaſon the Hour of 6 in the Morning or Evening can never be ſhewn by this Dial; for the Shadow of the Style being then parallel to the Plane of the Dial, cannot be caſt upon it. This Dial likewiſe hath no Center, and the Hour-Lines are all parallel between themſelves, and to the Axis of the World. The Plane therefore being parallel to the Horizon of a right Sphere, paſſes thro the two Poles of the World, from whence comes the Name of a Polar Dial.

The Manner of drawing this Dial is thus: Firſt draw the Line A B repreſenting the Equinoctial, and I D at Right Angles thereto, for the Meridian or Hour-Line of 12. Then aſſume the Length of the Style at pleaſure, according to the bigneſs of the Plane the Dial is to be drawn on; let this be C D, about the Extremity of which D deſcribe a Quadrant,

Which

which divide into ſix equal Arcs, (or only deſcribe an Arc of 60 Degrees, which divide into four Parts, of 15 Degrees each, for the four firſt Hours after Noon, and then add an Arc of 15 Degrees for the Hour of 5.) This being done, draw dotted Lines from the Point D, thro the Diviſions of the Circumference of the ſaid Arc, to the Line A B; and then if Lines are drawn thro the Points wherein the dotted Lines cut the Line A B, parallel to the Meridian, theſe Lines will be the Hour-Lines on one ſide the Meridian: and if there be as many Parallels drawn on the other ſide the Meridian, at the ſame Diſtances therefrom as the reſpective parallel Hour-Lines are on the other ſide, theſe will be the Hour-Lines on the other ſide of the Meridian. The Style of this Dial muſt be equal in Length to C F, the Diſtance from the Hour-Line of 5 to the Hour-Line of 12, and may be made in figure of a Right-angled Parallelogram, as is that marked above the Letter K in the Figure of the Dial. This Style is ſet upon the Hour-Line of 12, which for this reaſon is called the Subſtylar Line.

If a ſingle Rod only be uſed for a Style, as that which is in the Point C of the Meridian, then the Hour will be ſhewn upon this Dial by the Shadow of the Extremity of the Style; whereas when a Parallelogram is uſed, we have the Hour ſhewn by the Shadow of one of its Sides, that is, by a right Line.

An upper Polar Dial may ſhew the Hour from ſeven in the Morning to five in the Afternoon; and an under Polar one is uſeleſs, unleſs in the Summer, wherein the Hour is ſhewn thereby, from the Sun's riſing to five in the Morning, and from ſeven in the Evening till his ſetting: and ſo for the Elevation of the Pole of *Paris*, the Hours of four and five in the Morning, and ſeven and eight in the Afternoon, are only ſet down upon this Dial; and theſe may be drawn as thoſe on the upper Polar Dial, for the Diſtances of the Hour-Lines of four and five in the Afternoon from the Subſtyle, on the upper Polar Dial, are equal to the Diſtances of the Hour-Lines of four and five in the Morning from the Subſtyle on the under Polar Dial. Underſtand the ſame for the Hours of ſeven and eight in the Afternoon; and therefore there is no need of drawing the figure of this Dial. *Note*, The Diſtance of the Hour-Lines on theſe Dials depend upon the Breadth of the Style, or the Diſtance of the Point D from the Equinoctial Line.

To ſet up this Dial at *Paris*, the Plane thereof muſt make an Angle of 49 deg. with the Horizon, the upper one facing the Sky directly South, that ſo the Axis thereof may be parallel to that of the World, and the oppoſite Dial to this, *viz.* the under Polar one faces downwards, the Morning Hours being towards the Weſt, and the Afternoon ones towards the Eaſt, on both the upper and under ones.

Now if the Horizontal Line is to be drawn upon this Dial, deſcribe the Arc G H, about the Point F, the Extremity of the Style, equal to the Elevation of the Pole, *viz.* 49 deg. for the Latitude of *Paris*, and draw the Right Line F H, cutting the Meridian in the Point I, thro which draw the Horizontal Line L K, at Right Angles. Now by means of this Line, we may know whether the Dial be well placed, and have its convenient Inclination; for if the Dial be inclined rightly, a Plane laid along the Horizontal Line, and ſupported by the Edge of the Style, will be level or parallel to the Horizon.

A Polar Dial in a right Sphere is parallel to the Horizon, and in a parallel Sphere it is vertical or upright.

The Conſtruction of an Equinoctial Dial.

An upper Equinoctial Dial ſhews the Hour but only ſix Months in the Year, *viz.* from the Vernal Equinox to the Autumnal one; and the oppoſite Dial to this, which is an under Equinoctial one, ſhews the Hour during the other ſix Months of the Year, *viz.* from the Autumnal Equinox to the Vernal one. Fig. 7.

The Plane of this Dial is parallel to the Equinoctial Circle, and is cut at Right Angles through the Center thereof by the Axis of the World.

The Conſtruction of this Dial is thus: Draw two Right Lines A H, and E D, croſſing each other at Right Angles, the firſt of which ſhall be the Hour-Line of 12, and the other the Hour-Line of 6; then about the Point A of Interſection deſcribe a Circle, each quarter of which divide into ſix equal Parts, thro which, if ſtrait Lines be drawn from the Center A, theſe Lines will be the Hour-Lines, becauſe they each make equal Angles of 15 deg. and if each of theſe Angles be halved and quartered, the halves and quarters of Hours will be had.

The Conſtruction of an under Equinoctial Dial is the ſame as of an upper one; and in a parallel Sphere, *viz.* where the Pole is in the Zenith, there is but one Equinoctial Dial, which will likewiſe be *there* an Horizontal one. And in a right Sphere, *viz.* where the two Poles are in the Horizon, theſe Dials are no declining Vertical ones, and are ſet up againſt Walls, one of which faces the North Pole, and the other the South Pole, the Sun ſhining upon each ſix Months in the Year. But in an oblique Sphere, as that which we inhabit, theſe Dials are inclined to the Horizon, and make an Angle therewith equal to the Complement of the Latitude, *viz.* at *Paris*, an Angle of 41 deg.

The Axis of an Equinoctial Dial is a ſtrait Iron Rod going thro the Center of the Dial perpendicular to the Plane thereof, and parallel to the Axis of the World. The Length of this

this Rod may be at pleaſure, when it hath no other Uſe but ſhewing the Hour by the Shadow thereof; but when the Length of the Days, and the Sun's Place are to be ſhewn thereby, the ſaid Rod muſt have a determinate Length, as we ſhall ſhew hereafter.

The Conſtruction of Eaſt and Weſt Dials.

Fig. 8. Theſe Dials are parallel to the Plane of the Meridian; one of which directly faces the Eaſt, and the other the Weſt. The 8*th* Figure is a Weſt Dial, having the Hour-Lines parallel to each other, and to the Axis of the World, as in a Polar Dial, and their Conſtruction is nearly the ſame as of the Hour-Lines on a Polar Dial.

This Dial is made thus: Firſt draw the right Line A B, repreſenting the Horizontal Line, and about the Point A, aſſume the Arc B C of a Radius at pleaſure in this Line, equal to the Complement of the Latitude, or Height of the Equator above the Horizon, which at *Paris* is 41 deg. Then draw the Line C D, produced, as is neceſſary, from the Point C, and this Line ſhall repreſent the common Section of the Equinoctial and Plane of the Dial; after this, draw E D from the Point D, parallel to the Equinoctial Line, and this Line E D will be the Place of the Subſtyle, that is, the Line on which the Style muſt be placed; as likewiſe the Hour-Line of ſix. Now to draw the other Hour-Lines, aſſume the Point E at pleaſure on the ſubſtylar Line, about which, as a Center, deſcribe an Arc of 60 deg. which divide into four equal Parts for 15 deg. each, beginning from the ſubſtylar Line. After this, lay off as many Arcs of 15 deg. as is neceſſary upon the ſaid Arc both ways continued, and draw dotted Lines from the Center E thro all the Diviſions of the Arc to the Equinoctial Line: then if right Lines be drawn thro the Points in the Equinoctial Line, made by the dotted Lines, parallel to the Hour-Line of 6, and perpendicular to the Equinoctial Line; theſe Lines will be the Hour-Lines. *Note*, This Dial ſhews the Time of Day after Noon to the ſetting of the Sun; and ſince the Sun ſets (at *Paris*) at eight a-Clock in the Summer, we have pricked down the Hour-Lines from one to eight in this Dial, as appears *per* Figure.

The Conſtruction of an Eaſt Dial is the ſame as of this; and there are pricked down the Hour-Lines upon it from the Sun's riſing in Summer, *viz.* from four in the Morning to eleven. The reaſon that the Hour-Line of twelve cannot be drawn upon theſe Dials, is, becauſe when the Sun is in the Meridian, his Rays are parallel to their Planes.

If a Weſt Dial be drawn upon a Sheet of Paper, and then the ſaid Paper is rendered Tranſparent by oiling, you will perceive thro the backſide of the Paper an Eaſt Dial drawn entirely; only the Figures of the Hours muſt be altered, that is, you muſt put 11 in the place of 1; 10 in the place of 2; and ſo of others.

The Style of theſe Dials is a Braſs or Iron Rod, in Length equal to E D, which is likewiſe equal to the Diſtance of the Hour of 3 from the Hour of 6. This Style is ſet upright in the Point D, and ſhews the Hour by the Shadow of its Extremity. Theſe Dials, which may have likewiſe a Style in figure of a Parallelogram, as we have mentioned in ſpeaking of Polar Dials, are ſet upright againſt Walls or Planes, perpendicular to the Horizon, and parallel to the Meridian, one of which directly faces the Eaſt, and the other the Weſt, in ſuch manner, that the Horizontal Line be perfectly level.

The Conſtruction of Vertical Declining Dials.

A Vertical Dial is one that is made upon a Vertical Plane, that is, a Plane perpendicular to the Horizon, as a very upright Wall.

Among the nine Regular Dials of which we have ſpoken, there are four of them Vertical ones, which do not decline at all, ſince they directly face the four Cardinal Parts of the World. It now remains that we here ſpeak of Irregular Dials, ſome of which are vertical Decliners, others undeclining Decliners, and finally, others declining Incliners. Vertical Decliners are of four Kinds: for ſome decline South-eaſtwardly, the oppoſite ones to theſe, North-weſtwardly, others decline South-weſtwardly, and the oppoſite ones to theſe, North-eaſtwardly.

Now among the Irregular Dials, the vertical Decliners are moſt in uſe, becauſe they are made upon or ſet up againſt Walls, (which commonly are built upright) or elſe upon Bodies whoſe Planes are upright; but before theſe Dials can be made, the Declinations of the Walls or Planes, on which they are to be made or ſet up againſt, muſt firſt be known or found exactly: and this may be done by ſome one of the Methods hereafter mentioned.

Fig. 9. Now ſuppoſe we know that a Plane (as that marked I of Figure —) or upright Wall, declines 45 deg. South-weſtwardly at *Paris*, or thereabouts, where the Pole is elevated 49 deg. above the Horizon. It is required to draw a Dial for this Declination.

Firſt, draw the Lines A B, C D, croſſing each other at Right Angles in the Point E, the former of which ſhall be the Hour-Line of 12, and the other the Horizontal Line. About the Point E, as a Center, draw the Arc F N of 45 deg. becauſe the Plane's Declination is ſuch, and ſince it is South-weſtwardly, the ſaid Arc muſt be drawn on the Right-ſide of the Meridian; but if the Declination had been South-eaſtwardly, that Arc muſt have been

drawn

drawn on the Left-ſide the Meridian. This being done, raiſe the Perpendicular F H from the Point F to the Horizontal Line, that ſo we may have one Point of the Style therein, viz. the Foot of the Style. Then take the Diſtance E F between your Compaſſes, and lay it off upon the Horizontal Line from F to O, and about the Point O, as a Center, deſcribe the Arc E G equal to the Height of the Pole, *viz.* in this Caſe 49 deg. and draw the dotted Line O A to the Hour-Line of 12; then A will be the Center of the Dial thro which the Subſtyle A H muſt be drawn of an indefinite Length. *Note*, This Subſtyle is one of the principal Lines, by means of which a Dial of this kind is drawn, and upon which the whole exactneſs thereof almoſt depends.

Upon the Point H raiſe the right Line H I equal to H F, perpendicular to the Subſtyle A H, and draw the right Line A I, prolonged, for the Axis of the Dial. Then let fall the Perpendicular K I to the Axis, cutting the ſubſtylar Line in K, and make K L equal to K I, and draw a right Line both ways thro the Point K, perpendicular to the Subſtyle A K; this will repreſent the Equinoctial Line, and cuts the Horizontal Line in a Point thro which the Hour-Line of 6 muſt paſs. Thus having already the Hour-Lines of 12 and 6, if the Operations hitherto performed have been done right, two dotted Lines L 6, and L N being drawn, will be at Right Angles to each other. Again, about the ſaid Point L, as a Center, deſcribe the Quadrant of a Circle between the ſaid dotted Lines, whoſe Circumference divide into 6 equal Arcs, of 15 Degrees each, and draw occult Lines thro the Points of Diviſion to cut the Equinoctial Line; but to have the Morning Hour-Lines, and thoſe after 6, prolong the Arc of the Quadrant both ways, and lay off as many Arcs of 15 Degrees upon it, as is neceſſary, that ſo occult Lines may be drawn from the Center L to cut the Equinoctial Line. Then if Lines are drawn from the Center A thro all the Points wherein the occult Lines cut the Equinoctial Line, theſe Lines thus drawn will be the Hour-Lines. *Note*, There muſt be but 12 Hour-Lines drawn upon any vertical declining Plane, for the Sun will ſhine on any one of them but 12 Hours.

Points in the Horizontal Line D C, thro which the Hour-Lines muſt paſs, may be found otherwiſe, by applying the Center of a Horizontal Dial to the Point F, in ſuch manner, that the Meridian Line thereof coincides with the Line F E, and its Hour-Line of 6, with the Line F 6: for then the Points where the Hour-Lines of the Horizontal Dial cut the ſaid Line D C, will be the Points therein thro which the Hour-Lines muſt be drawn from the Center A.

The Hour-Lines of ſix Hours ſucceſſively being given upon the Plane of any Dial whatſoever, the other Hour-Lines may be drawn after the following manner: Suppoſe, in this Example, that the Hour-Lines from 6 to 12 are drawn; now if you have a mind to draw the Hour-Lines of 9, 10 and 11 in the Morning, which may be pricked down upon this Dial, draw a Parallel, as S V, from the Point V, taken at pleaſure on the Hour-Line of 12, to the Hour-Line of 6, which ſhall cut the Hour-Lines of 1, 2, and 3, in the Afternoon. This being done, the Diſtance from V to the Hour-Line of 1 taken on this Parallel, and laid off on the other ſide, will give a Point in the ſaid Parallel thro which the Hour-Line of 11 muſt be drawn; likewiſe the Diſtance V 2 will give a Point thereon, thro which the Hour-Line of 10 muſt be drawn; and the Diſtance V 3 will give a Point thro which the Hour-Line of 9 muſt paſs. And ſo if Lines are drawn from the Center of the Dial A thro the ſaid Points, they will be the Hour-Lines.

In this manner likewiſe may be found the Points thro which the Hour-Lines of 7 and 8 in the Evening are drawn, in firſt drawing a Parallel to the Hour-Line of 12, cutting the Hour-Line of 6 in one Point, and meeting the Hour-Lines of 4 and 5 produced, for the Diſtance from the Points where the Hour-Lines of 6 and 5 are cut by this Parallel, laid off on the other ſide from the Point where the Hour-Line of 6 cuts the Parallel, will give a Point upon it thro which the Hour-Line of 7 muſt be drawn. And the Diſtance from the Points where the Parallel cuts the Hour-Lines of 6 and 8, laid off on the other ſide on that Parallel, will give a Point therein thro which the Hour-Line of 8 muſt paſs; and if Lines are drawn from the Center A thro thoſe two Points found, they will be the Hour-Lines of 7 and 8 in the Evening. This is a very good way of drawing thoſe Hour-Lines that are pretty diſtant from the ſubſtylar Line, becauſe thereby we avoid cutting the Equinoctial very obliquely.

The Conſtruction of a South-Eaſt vertical Decliner is the ſame as of that which we have deſcribed, excepting only that what was there made on the Right muſt here be on the Left, and the Figures for the Morning Hours ſet to thoſe for the Afternoon: ſo that if a South-Weſt declining Dial be drawn upon a Sheet of Paper, and afterwards the Paper be oiled, that you may ſee thro it, you will ſee a South-Eaſt Decliner thro the Paper; only the Figures ſet to the Hour-Lines muſt be altered; as, where the Figure of 1 ſtands, you muſt ſet 11; where the Figure of 2, 10; where the Figure of 3, 9; and ſo on. By this means the ſubſtylar Line, which falls between the Hour-Lines of 3 and 4 Afternoon, in Figure 9, will fall in this Dial between 8 and 9 in the Morning. And if the Plane's Declination had been leſs than 45 deg. the Subſtyle would have fallen yet nearer to the Meridian: but if, on the contrary, the Declination thereof had been greater, the Subſtyle would have fallen more diſtant from the Meridian, and pretty near the Hour-Line of 6. But when this

happens, the Hour-Lines fall ſo cloſe together near the Subſtyle, that we are obliged to make the Model of a Dial upon a very large Plane, that ſo the Hour-Lines may be very long, and the part of the Dial towards the Center taken away.

After the abovenamed manner, likewiſe may be drawn North-Eaſt and North-Weſt Dials; but theſe have their Centers downwards underneath the Horizontal Line, and properly are no other but South-Eaſt or South-Weſt Decliners inverted, as may be ſeen in Figure 10, which repreſents a North-Weſt Decliner of 45 deg. drawn for the Plane L of Figure 1. and the ſubſtylar Line of this Dial muſt be between the Hours of 8 and 9 in the Evening, whence one Decliner only may ſerve for drawing four, if they have an equal Declination, tho to different Coaſts; two of which will have their Centers upwards, and the other two their Centers downwards.

To draw the Subſtylar Line upon a Plane by means of the Shadow of the Extremity of an Iron-Rod, obſerved twice the ſame Day.

Suppoſe the Subſtylar Line is to be found on the Decliner of Figure 9, firſt place obliquely upon the Dial-Plane, a Wire or Iron Rod, ſharp at the end, ſo that the Extremity thereof be perpendicularly over the Point H in the Plane. This may be done by means of a Square.

Fig. 9. Now ſince this Figure is a South-Weſt vertical Decliner, therefore the Subſtylar Line thereon muſt be found among the Afternoon Hours, to the Right-hand of the Meridian; and conſequently, let us ſuppoſe the Shadow of the Extremity of the Iron-Rod at the firſt Obſervation to fall on the Point P; then about the Point H, the Foot of the Style, with the Diſtance H P, deſcribe the circular Arc P R. This being done, ſome Hours after the firſt Obſervation the ſame Day, obſerve when the Shadow of the Extremity of the Rod falls a ſecond time upon the aforeſaid Arc, which ſuppoſe in the Point Q: then if the Arc P Q be biſected in the Point R, and a Right-line be drawn thro the Points R and H; this Line will be the Subſtyle, which being exactly drawn, and the Height of the Pole above the Horizon of the Place where the Dial is made. for, being otherwiſe known, it will not then be difficult to compleat the Dial; for firſt, the Meridian or Hour-Line of 12 is always perpendicular to the Horizon, in vertical Planes, and the Point wherein the Meridian and Subſtylar Line produced meet each other, (as the Point A) will be the Center of the Dial. The Horizontal Line is a level Line paſſing thro the Foot of the Style, as D H C.

And to draw the Equinoctial Line, you muſt firſt form the Triangular Style A H I on the Subſtyle, whoſe Hypothenuſe A I is the Axis, and Side H I the right Style; then if I K be drawn from the Point I perpendicular to the Axis, meeting the Subſtylar Line in the Point K; and if thro K a Right Line M K N be drawn at Right Angles to the Stylar Line, this Line will be the Equinoctial, and the Point wherein it cuts the Horizontal Line will be always the Point thro which the Hour-Line of 6 muſt paſs. Moreover, the Diſtance K L, laid off on the Stylar Line, will give the Point L the Center of the Equinoctial Circle. Now what remains to be done, may be compleated as before explained; and even the whole Dial may be drawn in one's Room, after the Poſitions and Concourſes of the principal Lines are laid off upon a Sheet of Paper, and the Angle which the Subſtylar Line makes with the Meridian or Horizontal Line be taken; for one is the Complement of the other.

Now to prove whether the Equinoctial Line be drawn right, make the Angle B A O equal to the Complement of the Elevation of the Pole, *viz.* 41 deg. for the Latitude of *Paris*, draw the Line A O to the Horizon, and make the Angle A O N a Right one, that ſo the Point N may be had in the Meridian or Hour-Line of 12, thro which the Equinoctial Line muſt paſs. Thus having ſeveral Ways for finding the principal Points, one of them will ſerve to prove the other.

When a Dial Plane declines South-eaſtwardly, the Subſtylar Line will be on the right Side of the Meridian. In which Caſe it is proper to take notice, that in finding the Subſtylar Line, as above, to obſerve when the Shadow of the Extremity of the Rod falls upon the Plane, as ſoon as the Sun begins to ſhine thereon; as likewiſe to mind the Time very exactly when the Shadow of the Extremity of the Style comes again to touch the circular Arc; you may operate in this manner ſeveral Days ſucceſſively, in order to ſee whether the Poſition of the Subſtylar Line has been found exactly.

When a Plane declines North-Eaſt or North-Weſt, the Shadows of the Extremity of the Iron Rod fall above the Foot of the Style, and ſo the Center of the Dial muſt be downwards. Likewiſe the moſt proper Time for making theſe Operations is about 15 Days before or after the Solſtices, for when the Sun is near the Equinoctial, his Declination is too ſenſible, and the Operations leſs exact. Nevertheleſs the Equinoctial Line may be drawn upon a Plane, when the Sun is in the Equinoctial Points, and by that means a vertical declining Dial conſtructed, by the following Method.

To draw the Equinoctial Line upon a vertical Plane by means of the Shadow of the Extremity of an Iron-Rod.

The moſt ſimple and eaſy Method to draw the Equinoctial Line upon a Wall or Plane, is at the Time when the Sun is in the Equinoctial, (tho this may be done at any other

Time

Time, by more complicated Methods) for when the Sun describes the Equinoctial by his diurnal Motion, the Shadows of the Extremity of the Iron-Rod or Style, will all fall upon a Plane in a right Line, which is the common Section of the Equinoctial Circle of the Heavens and the Plane. Therefore if several Points, pricked down upon a Plane, made by the Shadow of the Extremity of the Rod, in the Day the Sun is in the Equator, be joined, the right Line joining them will be the Equinoctial Line, as the Line M N, in Figure 9. This being done, draw the right Line A H at the Foot of the Style at Right Angles to the Equinoctial Line, and this will be the Substylar Line: Moreover, draw the level Line D H C thro the Foot H of the Style; this will be the Horizontal Line; and if H I be drawn equal to the Height of the right Style, and parallel to the Equinoctial Line and the Points K and L joined; and if A I be drawn at Right Angles to K I, then the Point A will be the Center of the Dial, and the upright Line A B the Meridian or Hour-Line of 12. The common Section of the Equinoctial and Horizontal Lines, will likewise be the Point thro which the Hour-Line of 6 must pass; and consequently wherewith the Dial may be finished. *Note*, The Angle H F E will be the Plane's Declination.

To draw a Dial upon a Vertical Plane by means of the Shadow of the Extremity of an Iron-Rod or Style observed upon the Plane at Noon.

A Style, as H I, (*Vide* Figure 9.) being set up on a Wall or Dial Plane, whose Foot is H, and Extremity I; and if you know by any means when it is Noon, which may be known by a Meridian Line drawn upon a Horizontal Plane, as we shall mention hereafter, note where the Extremity of the Shadow of the Style H I falls upon the Plane at Noon, which suppose in the Point N, and thro this Point draw the Perpendicular A N B, which consequently will be the Meridian of the Place or Hour-Line of 12; then draw the level Line C H D, cutting the Meridian at Right Angles in the Point E; this will be the Horizontal Line. Again, Draw H F equal in Length to the right Style H I, and parallel to the Meridian; then take the Hypothenuse E F between your Compasses, and lay it off upon the Horizontal Line from E to O, and make the Angle E O A equal to the Elevation of the Pole, *viz.* 49 deg. and then the Point A will be the Center of the Dial.

Likewise make the Angle E O N, underneath the Horizontal Line, equal to the Complement of the Elevation of the Pole, *viz.* 41 deg. and the Point N on the Meridian Line will be that thro which the Equinoctial Line must pass. Then if the right Line A H K be drawn thro the Center A, and the Foot of the Style H, this will be the Substylar Line; and if a Perpendicular be drawn thro the Point N to this Line, the said Perpendicular will be the Equinoctial Line. Thus having found the principal Lines of the Dial, you may compleat it by the Methods before explained.

This Method of drawing a Dial at any Time of the Year, by means of the Shadow of the Extremity of the Style H I observed at Noon, may serve, when it is not possible to find the Substylar Line by the Observations of the Shadows of the Extremity of an Iron-Rod or Style, which happens when Planes decline considerably Eastwards or Westwards.

There are several other Methods of drawing Vertical Dials on Walls or Planes: but those would take up too much time to mention in this small Treatise, wherein we have only laid down the most simple and easy Methods of drawing Vertical Dials. And in order to draw Dials more exactly, we shall hereafter lay down Rules for calculating the Angles the Hour-Lines make at the Centers; and so the other Methods may be verified by these Rules.

The Construction of Non-declining inclining Dials.

The Inclinations of these Dials are the Angles that their Planes make with the Horizon, and some of them face the Heavens, and others the Earth. There are likewise two Kinds of them with regard to the Pole; and two other Kinds with regard to the Equinoctial.

If a Plane facing the South hath an Inclination towards the North, this Inclination may be less or greater than the Elevation of the Pole; for if the Inclination be equal to the Elevation of the Pole, this Dial-Plane will be an upper or under Polar one, whose Construction we have already laid down. Fig. 11, 12.

If the Inclination be less than the Elevation of the Pole, which at *Paris* is nearly 49 deg. and you would make a Dial upon a Plane facing the South, having 30 deg. of Inclination towards the North, substract 30 deg. from 49 deg. and the Remainder 19 deg. will be the Height of the Axis or Style above the Plane. Then if a Horizontal Dial be made upon this Plane for the Latitude of 19 deg. in the manner we have already laid down, we shall have an Incliner of 30 deg. drawn; becaufe the said Plane thus inclined is parallel to the Horizon of those Places where the Pole is elevated 19 deg. and consequently this must be a Horizontal Dial for those Places. The Center of this Dial is downwards, underneath the Equinoctial Line, and the Morning Hour-Lines on the Left, and the Afternoon ones on the Right-hand of those looking at them.

The under opposite Dial to this, which faces towards the North, is the same as the upper one facing towards the South, excepting only that the Center is upwards above the Equinoctial

Equinoctial Line, and the Morning Hour-Lines on the Right, and the Afternoon ones on the Left-hand.

If the Inclination of the Plane be greater than the Elevation of the Pole, ſuppoſe at *Paris*, and it be 63 deg. ſubſtract the Elevation of the Pole 49 deg. from 63 deg. and the Remainder will be 14 deg. and then make an Horizontal Dial for this Elevation of 14 deg. and you will have an Incliner of 63 deg. the Center of the upper Plane facing towards the South, is upwards above the Equinoctial Line, the Morning Hour-Lines on the Left-hand, thoſe of the Afternoon towards the Right; and in the oppoſite under Plane facing towards the North, the Center is downwards, the Morning Hours on the Right, and thoſe of the Afternoon on the Left, as may be ſeen in Figure 11 and 12.

If the Plane faces the North, and inclines Southwards, the Inclination thereof may be leſs or greater than that of the Equinoctial; for if it be equal, we need only make an upper or under Equinoctial Dial thereon, which is a Circle divided into 24 equal Parts, as is above directed in ſpeaking of Regular Dials.

If the Inclination be leſs than the Elevation of the Equinoctial, as, ſuppoſe a Plane at *Paris* inclines 30 deg. Southwardly, add the 30 deg. of Inclination to 49 deg. the Height of the Pole, and make an Horizontal Dial for the Elevation of 79 deg. and your Dial will be drawn: the Center of the upper Dial facing Northwardly, will be upwards, the Morning Hour-Lines on the Right-hand, the Afternoon ones on the Left; and on the oppoſite under Dial to this, the Center will be downwards, the Morning Hour-Lines on the Left, and the Afternoon ones on the Right-hand.

Finally, If the Inclination, which ſuppoſe 60 deg. be greater than the Height of the Equinoctial, add the Complement of the Inclination, which is 30 deg. to the Elevation of the Equinoctial, which is 49 deg. at *Paris*, and the Sum is 71 deg. and make an Horizontal Dial for this Elevation of the Pole. The Center of the upper one of theſe Dials is downwards, the Morning Hour-Lines on the Right-hand, and the Center of the oppoſite under Dial is upwards, and the Morning Hour-Lines on the Left-hand.

Note, The Meridian or Hour-Line of 12, is the Subſtylar Line of all Non-declining inclining Dials, paſſes thro their Centers at right Angles to the Hour-Lines of 6, and may be drawn by means of the Shadow of a Plumb-Line paſſing thro their Centers.

There ought to have been eight Figures to repreſent all theſe different Dials, *viz.* four for the upper ones, and four for the under ones; but ſince they are not difficult to be conceived or drawn, we have only repreſented two of them, with reſpect to the Dodecahedron on which we place them.

The Conſtruction of Declining inclining Dials.

The Declination of a Dial is the Angle that the Plane thereof makes with the Prime Vertical; and its Inclination is the Angle made by the Plane thereof with the Horizon: both of which we ſhall ſhew how to find hereafter.

Now ſuppoſe, for example, that a Dial is to be drawn upon a Plane declining 36 deg. South-eaſtwardly, and inclining 63 deg. 26 min. towards the Earth, as does the Plane C on the Dodecahedron of Figure 2.

But before we ſhew how to draw this Dial, you muſt firſt obſerve that the Horizontal Line, which paſſes thro the Foot of the Style in Vertical Dials, muſt in no wiſe paſs thro it in inclining Dials; for in upper Incliners facing the Heavens, this Line muſt be drawn above the Foot of the Style, and in under Incliners, facing the Earth, below the Foot of the Style. Secondly, The Meridian or Hour-Line of 12, in inclining Dials, does not cut the Horizontal Line at right Angles, as it does in Vertical Dials, but muſt be drawn thro two Points; one of which is found upon the Horizontal Line by means of the Angle of Declination, and the other upon a Vertical Line cutting the Horizontal one at right Angles.

This laſt Point in upper Incliners is called the Zenith Point, becauſe if the Sun was in the Zenith of the Place for which the Dial is made, the Extremity of the Shadow of the Style would fall upon that Point, which conſequently will be underneath the Style of theſe Dials. And in under Incliners, the ſaid Point is called the Nadir Point, becauſe if the Sun was in the Nadir, and the Earth tranſparent, the Extremity of the Shadow of the Style would touch that Point, which conſequently will be above the Style, as in the propoſed Dial.

Thirdly, The Center of the propoſed under Dial which declines South-eaſtwardly muſt be upwards, the Subſtylar Line to the Left-hand of the Vertical Line, and the Meridian among the Morning Hour-Lines, and ſo on the Right of the Vertical Line. The Centers of upper Dials declining South-weſtwardly muſt be likewiſe upwards, the Subſtylar Line on the Right-hand of the Vertical one, and the Meridian among the Afternoon Hour-Lines; and the oppoſite upper Dials to theſe, have their Centers downwards, and are no other but theſe Dials inverted: and therefore one of theſe four Dials is enough to be drawn.

Fig. 13. In order for this, let it be required to draw a Dial upon a Plane of the aboveſaid Declination and Inclination. Firſt, Draw the two Lines A B, C D, cutting each other at right Angles in the Point E; then let C D be parallel to the Horizon, and upon it aſſume E F

at

pleaſure, for the Length of the right Style whoſe Foot ſhall be E, and Extremity F, and about the Center F deſcribe the Arc G H, equal to the Plane's Inclination, *viz.* 63 deg. 26 min. and draw the right Line A F; likewiſe make the Angle G F I equal to the Complement of 63 deg. 26 min. *viz.* 26 deg. 34 min. This being done, the Point A will be the Nadir, and one Point of the Meridian Line, and if a right Line M L N be drawn thro the Point L, parallel to C D, this will be the Horizontal Line; and if the Diſtance L F be taken between your Compaſſes, and laid off from L to O, the Point O will be the Center thro which Lines may be drawn dividing the Horizontal Line. Again, About the Point O deſcribe the Arc L P of 36 deg. *viz.* the Plane's Declination, and draw the Line O P cutting the Horizontal Line M L N in the Point 12; then if a right Line be drawn thro the Nadir A and this Point 12, the ſaid Line A 12 will be the Meridian of the Dial or Hour-Line of 12: and moreover, if an Angle be made at the Point O on the Left-ſide of the Line A B, equal to the Complement of the Plane's Declination, which here is 54 deg. you will have a Point on the Horizontal Line thro which the Hour-Line of 6, as likewiſe the Equinoctial Line, muſt paſs.

The next thing to be found is another Point, beſides E the Foot of the Style, thro which the Subſtylar Line muſt paſs; and in order for this, we need only find the Center of the Dial, after the following manner.

Draw the Line M R from the Point M, (thro which the Hour-Line of 6 paſſes) at right Angles to the Meridian A 12, lay off the Diſtance O 12, from 12 to R, or elſe the Diſtance A F from A to R, draw the occult Line 12 R, and about the Point R deſcribe the Arc N K, of 49 deg. *viz.* the Elevation of the Pole; then if R K be drawn cutting the Meridian in the Point K, this will be the Center of the Dial. After this, the Subſtylar Line K E may be drawn; and if the Perpendicular M Q be drawn to this Line thro the Point M, the ſaid M Q will be the Equinoctial Line. Moreover, the Point in the Meridian Line thro which the Equinoctial Line muſt paſs, may be found by making the Angle N R Q of 41 deg. that is, the Complement of the Elevation of the Pole.

The Poſitions of the principal Lines being thus found, it will not now be difficult to find the Points on the Horizontal or Equinoctial Lines thro which the Hour-Lines muſt be drawn; for if the Points are to be found upon the Horizontal Line, you muſt apply the Center of a Horizontal Dial to the Point O, in ſuch manner, that the Hour-Line of 12 anſwers to the Line O 12, and the Hour-Line of 6 to the Line O 6: then the Points in the Horizontal Line M N, thro which the other Hour-Lines muſt be drawn, may be determined eaſily. And if the Points thro which the Hour-Lines muſt paſs on the Equinoctial Line be to be found, you muſt raiſe the Perpendicular E S on the Subſtyle equal to E F, and draw the Axis S K; and afterwards take the Diſtance T S between your Compaſſes, and lay off on the Subſtyle from T to V, then V will be the Center of the Equinoctial Circle, by means of which the Equinoctial Line may be divided, as we have directed in ſpeaking of declining Dials, and the Hour-Lines drawn thro the Center of the Dial K. Your Dial being thus made, you may draw a fair Draught thereof, wherein are only the principal Lines, and the Hour-Lines, as may be ſeen in the Pentagonal Figure marked 14.

By means of this Dial three others of the ſame Declination and Inclination may be made. The two under ones declining South-eaſtwardly and South-weſtwardly, have their Centers upwards; and the two upper ones, which decline North-eaſtwardly and North-weſtwardly, their Centers downwards, and are only the two former Dials inverted, as we have already mentioned.

The Dial of Figure 15, repreſents that marked F in Figure 2, and is an upper Incliner of 63 deg. 26 min. declining South-eaſtwardly 72 deg. and may be drawn by the aboveſaid Method. The Center of this Dial is upwards, and becauſe it has a great Declination, the Hour-Lines will fall very cloſe to one another near the Subſtylar Line; and therefore it ought to be drawn upon a large Plane, that ſo the Part thereof next to the Center may be taken away, and the Style and Hour-Lines terminated by two Parallels.

There is another way of drawing Mechanically any ſorts of Dials whatſoever, upon Polyhedrons or Bodies of different Faces or Superficies, without even knowing the Declinations or Inclinations of the Faces or Superficies, and that with as much exactneſs as by any other Methods whatſoever. In order to do this, you muſt firſt make an Horizontal Dial upon one of the Planes or Faces that is to be ſet parallel to the Horizon, and ſet up the Style thereof upon the Hour-Line of 12, conformable to the Latitude of the Place. After this, the Subſtylar Lines muſt be drawn upon all the Planes or Faces of the Polyhedron that the Sun can ſhine upon, that ſo Braſs or Iron Styles, proportioned to the bigneſſes of the Planes or Faces, may be fixed upon them perpendicularly in ſuch manner, that the Axes or upper Edges of the ſaid Styles be parallel to the Axis of the Horizontal Dial. This may be done in filing them away in right Lines by degrees, until their Axes, being compared with the Axis of a large Style ſimilar to that of the Horizontal Dial placed level, (or held up ſo that its Plane be parallel to the Horizon, by means of a Thread and Plummet hung to the Top of the Style) appear in a right Line with the Axis of the ſaid Style.

Things being thus ordered, ſet your Polyhedron in the Sun, and turn it about, making the Shadow of the Axis of the Horizontal Dial fall upon each Hour-Line thereof ſucceſſively,

and if at each of the respective Times right Lines be drawn along the Shadows of the Axes of the Styles of the other Faces of the Body upon the said Faces, these will be the same Hour-Lines upon each of the Faces of the Body, that the Shadow of the Style of the Horizontal Dial fell upon, on the Horizontal Dial. For example; Suppose the Shadow of the Axis of the Horizontal Dial falls upon the Hour-Line of 12; then at the same time draw Lines along the Shadows of the Styles upon the other Faces of the Body, and those Lines will be the Hour-Lines of 12 upon the said Faces. I understand the same for others. This may be done likewise in the Night, by the Light of a Link moved about the Polyhedron.

There are great Stone Bodies cut into several Faces placed sometimes in Gardens having Dials drawn upon them, according to the aboveſaid Method. And the Edges of the Stone which serve for Axes to some of these Dials, must be cut so as to be parallel to the Axis of the World.

The Arithmetical Construction of Dials by the Calculation of Angles.

This Method is a great help for verifying any Operations in Dialling, wherein there is great Exactness required, and chiefly when we are obliged to make a small Model for drawing a large Dial: for an Error almost insensible in the Model, will become very considerable in the long Hour-Lines to be drawn upon a large Plane.

In the Construction of Regular Dials, as of the Horizontal one of Figure 4, the Divisions of the Equinoctial Line L K, are the Tangents of the Angles of the Quadrant M H, and the dotted Lines are their Secants; and therefore they may be pricked down by means of a Scale or Sector, in supposing the Radius H B 100: for then the Tangent H 1 of 15 deg. will be twenty-seven of the said Parts; H 2, the Tangent of 30 deg. will be 58; H 3, the Tangent of 45 deg. (equal to Radius) will be 100; H 4, the Tangent of 60 deg. will be 173; and H 5, the Tangent of 75 deg. will be 373 Parts. The Divisions on the other half of this Line for the Morning Hour-Lines are the same.

The Divisions for the halves and quarters of Hours may be found likewise upon the Equinoctial Line, by assuming the Tangents of the correspondent Arcs, which may be taken from printed Tables of natural Tangents, but from the Table of Secants we can deduce some Abbreviations. For example, the Line B 4, which is the Secant of 60 deg. being double to Radius, if twice B H be laid off from B to 4, you will have the Point on the Equinoctial Line thro which the Hour-Line of 4 must be drawn. The said Secant laid off from 4 to L, will give likewise the Point in the Equinoctial Line thro which the Hour-Line of 5 must be drawn, *&c.*

The Points thro which the half Hours must pass, may be found by means of the Secants of the odd Hours. For example, the Secant B 3, laid off at the Point 3 on the Equinoctial Line, will fall on one side upon the Point for half an Hour past 4, and on the other side, for half an Hour past 10; the Secant B 9, will give half an Hour past 7, and half an Hour past 1; B 11, will give half an Hour past 8, and half an Hour past 2; B 1, will give half an Hour past 3, and half an Hour past 9; B 7, will give half an Hour past 6, and half an Hour past 12; and lastly, B 5 will give half an Hour past 11, and half an Hour past 5.

The Division of the Equinoctial Line serves to make Horizontal and Vertical Dials exactly, but chiefly the undeclining Regular Dials, *viz.* the Polar East and West ones: for there need nothing be added to the facility of constructing Equinoctial Dials, because the Angles that the Hour-Lines make at the Center of the Dials are all equal between themselves.

The Angles that the Hour-Lines of a Horizontal Dial make with the Meridian in the Center of the Dial, may be found in the following manner by Trigonometry. As Radius is to the Sine of the Elevation of the Pole, so is the Tangent of the Distance of any Hour-Circle from the Meridian, to the Tangent of the Angle that the Hour-Line of that Hour makes with the Meridian or Hour-Line of 12, on the Horizontal Dial. For example; Suppose the Angle that the Hour-Lines of 1 and 11, make with the Meridian on a Horizontal Dial for the Latitude of 49 deg. be required: form a Rule of Proportion whose first Term let be the Radius 100000; the second, the Sine of 49 deg. which is 75471; and the third, the Tangent of 15 deg. (*viz.* the Tangent of the Distance of the Hour-Circles of 11 and 1 from the Meridian) which is 26795. Now having found the fourth Term 20222, seek it in the Tables of Tangents, and you will find 11 deg. 26 min. stand against it; therefore the Angle that the Hour-Lines of 1 or 11 make with the Meridian, is 11 deg. 26 min.

Thus may be found the Angles that all the Hour-Lines, and half Hour-Lines, *&c.* make with the Meridian in the Center of a Horizontal Dial, *viz.* by as many Rules of Proportion, as there are Hour-Lines and half Hour-Lines, *&c.* to be drawn, whose two first Terms are standing, to wit, the Radius, and the Sine of the Elevation of the Pole; and so you have but the third Term to seek in the Tables; that is, the Tangent of the Hour-Circle's distance from the Meridian, in order to find the 4*th* Term. You may take the Logarithms of those Terms if you have a mind to it, which will save the trouble of Multiplying and Dividing.

The

The aforesaid Analogy may serve likewise for Vertical Dials, if the Sine Complement of the Elevation of the Pole, which is 41 deg. about *Paris*, be made use of for the second Term; because any Vertical Dial at *Paris* may be considered as an Horizontal one for the Latitude of 41 deg.

Moreover, the aforesaid Analogy holds for the declining Inclining Dials, if the Sine of the Angle made by the Axis and Meridian Line at the Center of the Dial be used for the second Term of the Analogy. For example: Because the Dial B on the Dodecahedron of Figura 2, inclines 63 deg. 26 min. you must substract the Elevation of the Pole, which is 49 deg. from 63 deg. 26 min. and then if you make an Horizontal Dial for the Latitude of 14 deg. 26 min. in taking 14 deg. 26 min. for the second Term of the Analogy, you may calculate the Angles that all the Hour-Lines make with the Meridian or Hour-Line of 12.

A TABLE *of the Angles that the Hour-Lines make with the Meridian at the Center of an Horizontal Dial.*

	Hours.											
Latitude	I. *and* XI.		II. *and* X.		III. *and* IX.		IV. *and* VIII.		V. *and* VII.		VI. *and* VI.	
41 deg.	9 d.	58 m.	20	45	33	16	48	39	67	47	90	00
49 deg.	11	26	23	33	37	3	52	35	70	27	90	00

To draw the principal Lines upon a Vertical Decliner by Trigonometrical Calculation.

This manner of Calculation consists in the five following Rules.

The Declination of a Plane being given, to find the Angle that the Substylar Line makes with the Meridian.

Rule I. As Radius is to the Sine of the Plane's Declination, so is the Tangent Complement of the Latitude, to the Tangent of the Angle made by the Substylar Line and Meridian in the Center of a Vertical Decliner. And the Angle that the Substylar Line makes with the Horizon at the Foot of the right Style, is the Complement of this Angle. Also the Angle that the Equinoctial Line makes with the Horizon at the Point wherein the Hour-Line of 6 cuts it, is equal to the Angle made by the Substylar Line and Meridian; and the Angle of the Equinoctial Line and Meridian is its Complement.

Rule II. To find the Angle which the Axis of the Dial makes with the Substylar Line, which may be called likewise the Height of the Pole above the Vertical Plane; say,

As Radius is to the Sine Complement of the Latitude, so is the Sine Complement of the Plane's Declination to the Sine of the Angle required. *Note*, The Angle that the Axis makes with the right Style, is the Complement of this Angle; and the Angle that the Radius of the Equinoctial Circle makes with the right Style, is equal to the Angle that the Axis makes with the Substyle. Also the Angle made by the Radius of the Equinoctial Circle and the Substyle, is the Complement thereof.

Rule III. To find the Arc of the Equinoctial or Angle between the Substylar Line and the Meridian in declining Dials; that is, the Difference between the Meridian of the Place, and the Meridian of the Plane, for the Substylar Line is the Meridian of the Plane; say,

As Radius is to the Sine of the Latitude, so is the Tangent Complement of the Plane's Declination to the Tangent of an Arc, whose Complement will be that required.

Rule IV. To find the Angle that the Hour-Line of 6 makes with the Horizontal Line, and the Meridian in the Center of the Dial; say,

As Radius is to the Sine of the Plane's Declination, so is the Tangent of the Latitude, to the Tangent of the Angle that the Hour-Line of 6 makes with the Horizon; the Complement of which, is that made by the Hour-Line of 6 and the Meridian.

Rule V. To find the Angles that the Hour-Lines make with the Substylar Line; and by this means, the Angles that they make with the Meridian in the Center of a Vertical Dial.

This Proposition is founded upon this Gnomonick Principle, *viz.* that any Plane may be parallel to some Horizon, and consequently will be an Horizontal Dial for that Latitude, the Substylar Line being the Meridian, from which the proper Hour-Lines must be laid off on both sides.

But before this can be done, the Angle that the Substyle makes with the Meridian must be found, by *Rule* I. the Elevation of the Pole above the Plane, by *Rule* II. the Arc of the Equinoctial between the Substyle and the Meridian, by *Rule* III. with the Difference or Degrees of the two first Distances from the Style; one being between the Substyle and the Meridian, and the other between the Substyle and the Hour-Line of 6. These being found, say,

As Radius is to the Sine of the Elevation of the Pole above the Plane, so is the Tangent of the Distance of any Hour-Circle from the Meridian of the Plane or Substylar Line to the Tangent of the Angle made by the Hour-Line of the proposed Hour-Circle and the Substylar Line in the Center of the Dial.

Note,

Note, If the Subſtylar Line happens to fall upon any half or whole Hour, then the two firſt Diſtances of the Hour-Circles from the Subſtylar Line will be each 7 deg. 30 min. or 15 deg. and in this Caſe, the Angles of the Hour-Lines of the Hour-Circles, equally diſtant on both ſides the Hour the Subſtylar Line falls upon, will be equal on both ſides the Subſtylar Line.

The Application of the precedent Rules to a Vertical Dealler of 45 deg. South-weſtwardly, in the Latitude of 49 deg. (Vide Figure *9.)*

The Angle made by the Subſtylar Line and the Meridian, will be found by the firſt Rule 31 deg. 35 min.

The Angle of the Axis and Subſtylar Line, by *Rule* II. will be 27 deg. 38 min. and the Arc of the Equinoctial between the Meridian of the Place and the Meridian of the Plane, by *Rule* III. will be found 52 deg. 58 min. and conſequently the Subſtylar Line falls between the Hour-Lines of 3 and 4 in the Afternoon; and the Angle made by the Hour-Line of 6 and the Meridian, is 50 deg. 52 min.

The Arc of the Equinoctial 52 deg. 58 min. being found, ſubſtract 45 deg. which is the Arc of the Equinoctial anſwering to the Hour of 3, from it, and the Remainder 7 deg. 58 min. will be the Arc of the Diſtance of the Hour of 3 from the Subſtyle, and conſequently 7 deg. 2 min. is the Diſtance of the Hour of 4 from the Subſtyle.

Therefore to find the Angles that the Hour-Lines make with the Subſtyle in the Center of the Dial, you muſt begin with one of theſe Diſtances, in ſaying, for example, As Radius 100000 is to the Sine of the Elevation of the Pole above the declining Plane, which in this Example is 27 deg. 38 min. whoſe Sine is 46381, ſo is the Tangent of 7 deg. 2 min. which is 12337, to a fourth Number, which ſhall be found 5722, *viz.* the Tangent of 3 deg. 16 min. and conſequently the Angle that the Hour-Line of 4 makes with the Subſtyle, is 3 deg. 16 min. and to find the Angle that the Hour-Line of 5 makes with the Subſtylar Line, you muſt firſt add 15 deg. to 7 deg. 2 min. and ſeek the Tangent of the Sum 22 deg. 2 min. and then proceed, as before, and you will find the Angle made by the Hour-Line of 5 with the Subſtylar Line will be 10 deg. 38 min. the Angle of the Hour-Line of 6 with the ſame, will be 19 deg. 17 min. the Angle of the Hour-Line of 7, 30 deg. 44 min. and the Angle of the Hour-Line of 8 in the Evening, 47 deg. 35 min.

But if the Angles that the ſaid Hour-Lines make with the Meridian or Hour-Line of 12 be required, you muſt add 31 deg. 35 min. to each of the aforeſaid Angles; and conſequently the Angle that the Hour-Line of 4 makes with the Meridian, will be 34 deg. 51 min. the Hour-Line of 5, 42 deg. 13 min. the Hour-Line of 6, 50 deg. 52 min. the Hour-Line of 7, 62 deg. 19 min. and the Hour-Line of 8, 79 deg. 10 min.

Having calculated, in the aboveſaid manner, the Angles made by the Hour-Lines on the other ſide the Subſtylar Line, with the ſaid Subſtylar Line, you will find the Angle of the Hour-Line of 3, 3 deg. 45 min. that of the Hour-Line of 2, 11 deg. 7 min. that of the Hour-Line of 1, 19 deg. 54 min. that of the Hour-Line of 12, 31 deg. 35 min. that of the Hour-Line of 11, 48 deg. 54 min. that of the Hour-Line of 10, 75 deg. 7 min. and that of the Hour-Line of 9, 106 deg. 48 min.

Now if 31 deg. 35 min. *viz.* the Subſtyle's Diſtance from the Meridian, be taken from each of theſe laſt Angles, then the Angle that the Hour-Line of 9 makes with the Meridian, will be 75 deg. 13 min. that of the Hour-Line of 10, 43 deg. 32 min. that of the Hour-Line of 11, 17 deg. 19 min. and ſo of others.

When the Declination of a Plane is very great, the Center of a Dial cannot then be pricked down conveniently thereon, ſince the Hour-Lines will fall too near each other. And in this Caſe they may be drawn between two Horizontal Lines; for the Angles that the Hour-Lines make with the ſaid Horizontal Lines, are the Complements of the Angles that the reſpective Hour-Lines make with the Meridian.

How to find the Declination of an upright or vertical Wall or Plane, by means of the Shadow of the Extremity of an Iron Rod or Style.

Becauſe the Exactneſs of Vertical Dials chiefly depend on the knowledge of the Situations of the Walls on which they are to be made or ſet up againſt, with reſpect to the Heavens, that is, their Declinations; therefore it is very neceſſary that their Declinations be found with all poſſible exactneſs, which we ſhall endeavour to do before we cloſe this Chapter.

Preparations.

You muſt firſt fix an Iron Rod or Wire in the Wall obliquely, having its Extremity ſharp and pretty diſtant from the Wall, as the Rod A I, whoſe Extremity I is ſharp. *Vide* Fig. 9.

Secondly, The Foot H of the Style muſt be pricked down upon the Dial Plane. This Point is that wherein the Perpendicular H I drawn from the Extremity of the Rod or Style meets the Plane of the Dial. You muſt likewiſe draw the Vertical Line H F paſſing thro that Point, which repreſents the perpendicular Vertical to the Plane of the Dial, and alſo the Horizontal Line D C cutting the ſaid Vertical Line at right Angles, in the Foot of the

Style

Style H. This being done, meaſure exactly the Length of the right Style H I or H F, its equal, that is, meaſure the Diſtance from the Foot of the Style to its Extremity, with ſome Scale divided into ſmall Parts. Then having obſerved where the Extremity of the Shadow of the Iron Rod falls upon the Wall at different Times in the ſame Day, as at the Points 2, 3, 4; you muſt meaſure the Diſtance of each Extremity of the Shadow from the Horizontal Line with the Scale: as, for example, the Diſtance from the Point 2 to the Point Z in the Horizontal Line; as likewiſe the Diſtance from the ſame Point to the Vertical Line paſſing thro the Foot of the Style; as from the Point 2 to the Point X; and then you muſt ſet down the Numbers found orderly in a Memorial, that ſo they may be made uſe of in the following Analogies.

But to prick down upon the Wall nicely the Shadow of the Extremity of the Rod or Style, you muſt uſe the following Method, which I had from M. *de la Hire.* Faſten a little Tin Plate, having a round hole therein, near the Extremity of the Rod, in ſuch manner, that the Extremity of the Iron Rod be exactly in the Center of the ſaid round hole, and the Plate expoſed directly to the Sun; then you will ſee a little Oval of Light upon the Wall in the Shadow of the Plate: and if you draw quickly with a Pencil, a light Tract upon the Wall about the ſaid Oval of Light, which is moving continually; the Center of the ſaid Oval may be taken for the true Shadow of the Extremity of the Rod.

Having thus marked the Points 2, 3, 4, whereat the Extremity of the Shadow falls, you muſt find the Amplitude, and the Sun's Altitude anſwering to each of them, and ſet them down in the Memorial.

Note, The Amplitude that we mean here, is the Angle that the height of the Style or Rod makes with the Line drawn from each of the obſerved Extremities of the Shadow to the Horizontal Line (for each of theſe Lines repreſents upon the Wall the vertical Circle the Sun is in at the Time of Obſervation.) This Angle is marked H F Z in the Figure, and is the Amplitude correſpondent to the Point 2. Now to find this Angle, you muſt ſay, As the Height of the Rod or Style is to the Diſtance from the Extremity of the Shadow to the vertical Line, ſo is Radius to the Tangent of the Amplitude. And by making this Analogy for each Extremity of the Shadow of the Rod obſerved at different Times, the correſpondent Amplitudes will be had, and muſt be ſet down in one Column in the Memorial.

Then to find the Sun's Altitude above the Horizon, you muſt take the Complement of the Amplitude, and the Diſtance of each obſerved Extremity of the Shadow from the Horizontal Line. This being done, ſay, As the Height of the Style is to the Sine Complement of the Amplitude, ſo is the Diſtance of the Extremity of the Shadow from the Horizontal Line, to the Tangent of the Sun's Altitude above the Horizon, which being found for the Times of each Obſervation of the Shadow of the Iron Rod, ſet them down orderly in one Column.

Note, If the Extremity of the Shadow obſerved falls upon the vertical Line paſſing thro the Foot of the Style, there will then be no Amplitude; and in this Caſe you will have the Sun's Altitude by one Rule only, in ſaying, As the Height of the Style is to the Diſtance of the Extremity of the Shadow from the Foot of the Style, ſo is Radius to the Tangent of the Sun's Altitude.

After this, you muſt find the Diſtance of each obſerved Vertical or Azimuth Line from the Meridian; and in order to do this, the Sun's Declination muſt be had for the Times wherein the Extremities of the Shadow were taken: if it be at the time of the Solſtices, the ſame Declination will ſerve for all the Extremities of the Shadow obſerved in one Day; but if the Sun be in the Equinoctial, you muſt have his Declination for each time of the Obſervation of the Extremity of the Shadow, in taking the Parts proportional.

Now the Sun's Declination being had, you muſt take the Complement thereof, as likewiſe the Complement of his Altitude, and the Complement of the Latitude, and add them all three together; and take half the Sum, and from this half Sum take the Complement of the Sun's Altitude, and the Remainder will be a firſt Difference: and moreover, if the Complement of the Latitude be taken from the ſaid half Sum, you will have a ſecond Difference. This being done, ſay, As the Sine Complement of the Latitude is to the Sine of the firſt Difference, ſo is the Sine of the ſecond Difference to a fourth Sine: and as the Sine Complement of the Sun's Altitude is to Radius, ſo is that fourth Sine found to another Sine; which being multiplied by Radius, and the Square Root of the Product, will be half the Diſtance of the Extremity of the Shadow obſerved, or of its vertical Line from the Meridian or Hour-Line of 12.

This Diſtance being found in Degrees and Minutes, we may have the Declination of any Wall, which here is the Angle H F E, by ſome one of the five following Caſes.

Firſt, If the Extremity of the Shadow of the Style is between the vertical Line paſſing thro the Foot of the Style, and the Hour-Line of 12, as is the Point 2 in this Example, which was obſerved ſome time in the Afternoon; then you muſt add the Amplitude to the Diſtance of the vertical Line from the Meridian.

Secondly, If the Extremity of the Shadow falls beyond the vertical Line paſſing thro the Foot of the Style, as here the Point 3 does, you muſt ſubſtract the Amplitude from the Diſtance of the vertical Line from the Meridian, to have the Declination of the Wall.

Thirdly, If the obſerved Extremity of the Shadow be found exactly upon the vertical Line paſſing thro the Foot of the Style, then there will be no Amplitude, and its Diſtance from the Meridian will be the Wall's Declination.

Fourthly, If the Extremity of the Shadow is on this ſide of the Meridian, as here the Point 4 is, which was obſerved before Noon, the Amplitude will be greater than the Declination; to have which, you muſt ſubſtract from the Amplitude the Diſtance of the Vertical Line from the Meridian.

Fifthly, If the Extremity of the Shadow was obſerved preciſely at Noon, the Wall's Declination would then be equal to the Amplitude; and ſince the Sun's Declination, and the Latitude is known, it will be eaſy to know whether the Altitude obſerved any Day be the greateſt for that Day, that is, whether it be the Sun's Meridian Altitude. *Note*, What we have ſaid is eaſily applicable to all Declinations, whether Eaſtwards or Weſtwards, if the Line of Midnight be uſed inſtead of that of Noon, when Walls decline North-Eaſt or North-Weſt.

An Example will make all this manifeſt: in order to which, let us ſuppoſe, that, in a Place where the North-Pole is elevated, or, which is all one, where the Latitude of the Place is 48 deg. 50 min. we have obſerved the Extremity of the Shadow of an Iron-Rod upon a very upright Wall about the time of the Summer Solſtice, whoſe Diſtance from the vertical Line paſſing thro the Foot of the Style is 100 equal Parts of ſome Scale, and the Height of the Style 300 of the ſame Parts.

The Operation by Logarithms.

The Logarithm of 100	20000000
The Logarithm of Radius	100000000
The Sum	120000000
The Logarithm of 300	24771212
The Remainder	95228788

This Number remaining is the Logarithm Tangent of 18 deg. 26 min. for the Amplitude of the obſerved Extremity of the Shadow, and the Complement thereof, is 71 deg. 34 min.

Then to find the Sun's Altitude, ſuppoſe the Diſtance from the Extremity of the Shadow obſerved to the Horizontal Line be 600 of the aforeſaid equal Parts.

The Logarithm Sine of 71 deg. 34 min.	99771253
The Logarithm of 600	27781512
The Sum	127552765
The Logarithm of 300	24771212
The Remainder	102781553

This remaining Number is the Logarithm Tangent of 62 deg. 13 min. the Sun's Altitude.

	Deg.	Min.
Then ſuppoſe the Complement of the Latitude is	41	10
The Complement of the Declination of the Sun	66	45
The Complement of the Height of the Sun	27	45
The Sum	135	42
Half of the Sum	67	51
The Complement of the Latitude	41	10
The firſt Difference	26	41
Again, taking from	67	51
The Complement of the Sun's Altitude	27	47
We ſhall have the ſecond Difference	40	4

The firſt Analogy.

The Logarithm Sine of the firſt Difference 26 deg. 41 min.	96523035
The Logarithm Sine of the ſecond Difference 40 deg. 4 min.	98086690
The Sum	194609725
The Logarithm Sine of 41 deg. 10 min. ſubſtract	91883919
The fourth Sine remaining	96425806

The

The ſecond Analogy.

The Logarithm of Radius	10000000
The fourth Sine	96425806
The Sum	196425806
Subſtract the Logarithm Sine of 27 deg. 47 min.	96685064
The remaining Sine	99740742
The Sine of Radius	100000000
The Sum	199740742
The half of this Number for the Square Root	99887037 1

This laſt Number is the Logarithm Sine of 76 deg. 4 min. which being doubled, makes 152 deg. 8 min. but ſince this Angle is obtuſe, you muſt ſubſtract it from 180 deg. and the remainder 27 deg. 52 min. is the diſtance of the obſerved vertical Circle or Line from the Meridian: and becauſe the Extremity of the Shadow 2; for which the Calculation is ſuppoſed to be made, is between the vertical Line paſſing thro the Foot of the Style, and the Hour-Line of 12; you muſt add the aforeſaid 27 deg. 52 min. to the calculated Amplitude 18 deg. 26 min. to have the Declination 46 deg. 18 min.

The Declination of a Wall may be found by one Obſervation of the Extremity of the Shadow of a Style or Iron-Rod only; but it is better to make ſeveral Obſervations thereof in one Day, or in different Days, that ſo the Declination of the Wall may be calculated for each Obſervation, and the proportional Parts of the Differences ariſing may be taken: if, for example, the Extremity of the Shadow of the Style hath been ſix times obſerved, you muſt take the one-ſixth part of the Differences produced by the Calculations, in order to have the true Declination of the Wall.

CHAP. II.

Of the Conſtruction and Uſes of the Declinatory.

THIS Inſtrument is made of a very even Plate of Braſs or dry Wood, in figure of a Rectangle, about one Foot in length, and ſeven or eight Inches in breadth. We draw the Diameter of a Semi-circle upon it parallel to one of the longeſt ſides of this Plate, *viz.* parallel to A B, and we divide this Semi-circle into two Quadrants, containing 90 Degrees each, which we divide ſometimes into half Degrees, the Degrees being both ways numbered from the Point H, as may be ſeen in the Figure of the Inſtrument. When this is done, we add an Index I to the ſaid Plate, which turns about the Center G, by means of a turn'd headed Rivet. On the Fiducial Line of this Index we ſcrew a Compaſs, with the North-ſide towards the Center G, and likewiſe ſometimes a ſmall Horizontal Dial, whoſe Hour-Line of 12 turns to the Center G. I ſhall ſay no more as to the Conſtruction of this Inſtrument, it being eaſy to underſtand, from what has been ſaid elſewhere in this Treatiſe. Fig. 16.

The Uſe of this Inſtrument in taking the Declinations of Planes.

A Plane is ſaid to decline, when it does not face directly one of the Cardinal Parts of the World, which are North, South, Eaſt and Weſt; and the Declination thereof is meaſured by an Arc of the Horizon comprehended between the Prime Vertical, and the vertical Circle parallel to the ſaid Plane, if it be vertical, *viz.* perpendicular to the Horizon; for if a Plane be inclined, it can be parallel to no vertical Circle. And in this Caſe, the Arc of the Horizon comprehended between the Prime Vertical, and that vertical Circle that is parallel to the Baſe of the inclined Plane, or elſe the Arc of the Horizon computed between the Meridian of the Place and the vertical Circle perpendicular to the Plane, is the Plane's Declination.

There are no Planes, unleſs vertical or inclined ones, that can decline; for a Horizontal Plane cannot be ſaid to decline, becauſe the upper Surface thereof directly faces the Zenith, and its Plane turns towards all the four Cardinal Parts of the World indifferently.

Now, in order to find the Declination of a Plane, whether vertical or inclined, you muſt draw firſt a level Line thereon, that is, a Line parallel to the Horizon, and lay the ſide A B of the Inſtrument along this Line: then you muſt turn the Index and Compaſs till the Needle fixes itſelf directly over the Line of the Declination or Variation thereof on the bottom of the Box. This being done, the Degrees of the Semi-circle cut by the Fiducial Line of the

Index

Index gives the Plane's Declination towards that Coaſt ſhewn by the writing graved upon the Inſtrument. If, for example, the Index be found fixed upon the 45*th* Degree, between H and B, and the end of the Needle reſpecting the North be directly over the Point S of its Line of Declination; in this Caſe, the Plane declines 45 deg. South-weſtwardly: but if in the ſame Situation of the Declinatory, the oppoſite end of the Needle, reſpecting the South, ſhould have fixed itſelf over the Point S of the ſaid Line of Declination, then the Plane would have declined 45 deg. North-eaſtwardly.

Again, If the Index be found between A and H, and the North-end of the Needle over the Point S of its Line of Declination, then the Declination of the Plane will be South-eaſtwardly; but if in this Situation of the Index, the South-end of the Needle fixes itſelf over the ſaid Point S, then the Plane will decline North-weſtwardly.

If the Sun ſhines upon the Wall or Plane whoſe Declination is ſought, and the time of the Day be known exactly by ſome good Dial, as the Aſtronomick Ring Dial, we may find the Declination of the Wall or Plane by means of a ſmall Horizontal Dial faſtened on the Index, which muſt be turned till the Style of the Dial ſhews the exact Time of the Day; and then the Degrees of one of the Quadrants cut by the Ficucial Line of the Index, will be the Wall or Plane's Declination: and by this means may be avoided the Errors cauſed by the Compaſs, as well on account of the Variation of the Needle, as becauſe of Iron concealed near the Compaſs.

When the Sun ſhines upon a Wall, we may find likewiſe the Subſtyle or proper Meridian by means of obſerving two Extremities of the Shadow of an Iron-Rod, in the manner we have above mentioned, and afterwards the Declination; or elſe we may draw a Meridian Line upon an Horizontal Plane near the Wall, which being produced to the Wall, will be a means to find the Declination thereof, as alſo to find the Variation of the Needle. Now the manner of drawing a Meridian Line is thus:

3. M. Draw a Circle upon ſome level Plane, (ſuppoſe this to be repreſented by the Figure M) and in the Center thereof ſet up a ſharp Style very upright, or elſe fix a crooked Style in ſome Place, as A, in ſuch manner, that a Line drawn from its ſharp end to the Center of the ſaid Circle be perpendicular to the Plane of the Circle; which you may do by a Square. But before you draw the Circle, it is neceſſary to know the Length of the Shadow of the Style, that ſo the Circumference of the Circle may be drawn thro the Extremity of the Shadow of the Style obſerved ſome time before Noon. Now the Circle being drawn, ſuppoſe the Extremity of the Shadow touches the Circumference of the Circle in the Morning at the Point G, and about as many Hours after Noon as when in the Morning you obſerved the Extremity of the ſaid Shadow in G before Noon, you find the Extremity of the Shadow again to touch the Circumference of the Circle in F; then if the Arc F G be biſected in the Point C, and the Diameter B C be drawn, this Diameter will be a Meridian Line.

If you have a mind to find a Meridian Line when the Sun is in the Equinoctial Line, there is no need of drawing a Circle, for all the Extremities of the Shadow of the Style will then be in a right Line, as E D, which is the common Section of the Equinoctial and the Horizontal Plane; and ſo any right Line, as B C, cutting E D at right Angles, will be a Meridian Line.

Thus having drawn a Meridian Line, if the Hour-Line of 12 of a Horizontal Dial be placed ſo as to coincide therewith, we may have the Time of the Day thereby: and *therefore* if at the ſame time the Index of the Declinatory be turned ſo, that the ſmall Horizontal Dial faſtened thereon ſhews the ſame Hour or Part, then the Degrees of the Circumference of the Inſtrument cut by the Index, will ſhew the Declination of the Wall or Plane. Or elſe you may produce the aboveſaid Meridian Line till it cuts the declining Plane, for then it will make two unequal Angles with the Horizontal Line drawn upon the Plane, *viz.* an acute and obtuſe Angle, which being meaſured with all the exactneſs poſſible, the Difference between either of theſe Angles and a right Angle, will be the Declination of the Plane. For example, if the acute Angle be 50 deg. and conſequently the obtuſe one 130 deg. then the Difference between either of them and a right Angle, will be 40 deg. for the Declination of the Plane.

If you have a mind to find the Variation of the Needle, apply one of the ſides of the ſquare Box of the Compaſs along the Meridian Line drawn on the Plane; and when the Needle is at reſt, obſerve how many Degrees the North Point thereof is diſtant from the *Flower-de-luce* of the Card; and theſe Degrees will be the Needle's Declination or Variation; but this Variation will not laſt long, for it changes continually. *Note*, When the Declinations of Planes be taken with a Compaſs, you muſt have regard to the Variation of the Needle, in letting it reſt over a Line ſhewing the Variation, which is drawn commonly on the bottom of the Compaſs-Box.

The Uſe of the Declinatory in taking the Inclinations of Planes.

This Inſtrument ſerves to take the Inclinations of Planes, as well as their Declinations, that is, the Angles the Planes make with the Horizon, and for this end there is a little Hole in the Center G, having a Plumb-Line faſtened therein.

The

The 17*th* Figure ſhews the manner of taking the Declinations and Inclinations of Planes. Fig. 17. The Plane A, of this Figure, whereon the Declinatory is applied, is a vertical Meridional underlining Plane. The Plane B declines South-weſtwardly 45 Degrees. The Plane C, is a direct Weſt one. The Plane D, declines 45 Degrees North-weſtwardly. And the other Declinations are taken in the ſame manner, in applying the Side A B of the Declinatory to them, ſo that the Plane of the Semi-circle be parallel to the Horizon.

Now to meaſure the Angle of a Plane's Inclination, you muſt apply ſome one of the other Sides of the Inſtrument to the Plane or Wall, and keeping the Plane of the Semi-circle perpendicular to the Horizon, ſee what Number of Degrees of the Circumference thereof the Plumb-Line plays upon, for theſe will be the quantity of the ſaid Angle of Inclination.

If, for example, the Side C D be applied to the Plane E, and the Plumb-Line plays upon the Line G H, then the ſaid Plane will be parallel to the Horizon. But if the Side C A of the Inſtrument being applied on the Plane F, and the Plumb-Line plays, as *per* Figure, this Plane inclines 45 Degrees upwards. Again, If the Inſtrument being applied to the Plane G, and the Plumb-Line plays upon the Diameter, then this Plane is vertical. And laſtly, If the Side A C, being applied on the Plane H, and the Plumb-Line plays as *per* Figure, then the Inclination thereof will be 45 deg. downwards.

CHAP. III.

Of the Conſtruction and Uſes of Inſtruments, for drawing upon Dials the Arcs of the Signs, the Diurnal Arcs, the Babylonick *and* Italian *Hours, the Almacanters, and the Meridians of principal Cities.*

WE now proceed to deſcribe upon Dials certain Lines which the Shadow of the Extremity of the Style paſſes over, when the Sun enters into each of the 12 Signs of the Zodiack.

Of the Trigon of Signs.

The firſt Figure repreſents the Triangle or Trigon of Signs, made of Braſs or any other ſolid Matter, of a bigneſs at pleaſure. The Conſtruction of this is thus: Firſt draw the Line *a b*, repreſenting the Axis of the World, and *a c* perpendicular thereto, repreſenting the Radius of the Equinoctial, and about the Point *a* deſcribe the circular Arc *d c e* at pleaſure. This being done, reckon 23 ½ deg. both ways from the Point *c* upon the ſaid Arc, for the Sun's greateſt Declination, and draw the two Lines, *a d*, *a e*, for the Summer and Winter Tropicks; likewiſe draw the Line *d e*, which will be biſected by the Radius of the Equinoctial in the Point *o*, about which, as a Center, draw a Circle, whoſe Circumference paſſes thro the Points *d* and *e* of the Tropicks, and divide the Circumference thereof in 12 equal Parts, beginning from the Point *d*. Then thro each Point of Diviſion equally diſtant from *d* and *e*, draw occult Lines parallel to the Radius of the Equinoctial Circle. Theſe Lines will interſect the Arc *d c* in Points thro which and the Center *a* Lines being drawn, theſe Lines will repreſent the beginnings of the Signs of the Zodiack, at 30 deg. diſtance from each other. *Plate* 23. Fig. 1.

But to divide the Signs into every 10*th* or 5*th* Degree, you muſt divide the Circumference of the Circle into 36 or 72 equal Parts. After this, we denote the Characters of the Signs upon each Line, as appears *per* Figure. And when the Trigon is divided into every 10*th* or 5*th* Degree, we place the Letter of the Month to the firſt 10 Degrees of each Sign agreeing therewith.

But the Trigon of Signs may be readier made by means of a Table of the Sun's Declination; for having drawn the two Lines *a b* and *a c* at right Angles, lay the Center of a Protractor on the Point *a*, with its Limb towards the Point *c*, and keeping it fixed thus, count 23 ½ deg. on both ſides the Radius *a c*, for the Tropicks of ♋ and ♑, 20 deg. 12 min. for the beginnings of the Signs ♌, ♊, ♐ and ♒, and 11 deg. 30 min. for ♉, ♍, ♏ and ♓. And in this manner we divide the Spaces for each Sign into every 10*th* or 5*th* deg. by means of the following Table of the Sun's Declination. *Note*, The Equinoctial Points of ♈ and ♎ are placed at the end of the Radius of the Equinoctial *a c*.

A TABLE *of the Sun's Declination for every Degree of the Ecliptick.*

Degrees of the Ecliptick	*Signs.* ♈ ♎ D.	M.	*Signs.* ♉ ♍ D.	M.	*Signs.* ♊ ♐ D.	M.	*Degrees of the Ecliptick*
1	0	24	11	51	20	25	29
2	0	48	12	12	20	36	28
3	1	12	12	32	20	48	27
4	1	36	12	53	21	0	26
5	2	0	13	13	21	11	25
6	2	23	13	33	21	21	24
7	2	47	13	53	21	32	23
8	3	11	14	12	21	42	22
9	3	35	14	32	21	51	21
10	3	58	14	51	22	00	20
11	4	22	15	9	22	8	19
12	4	45	15	28	22	17	18
13	5	9	15	47	22	24	17
14	5	32	16	5	22	32	16
15	5	55	16	22	22	39	15
16	6	19	16	40	22	46	14
17	6	42	16	57	22	52	13
18	7	5	17	14	22	57	12
19	7	28	17	30	23	2	11
20	7	50	17	47	23	7	10
21	8	13	18	3	23	11	9
22	8	35	18	16	23	15	8
23	8	58	18	34	23	18	7
24	9	20	18	49	23	21	6
25	9	42	19	3	23	24	5
26	10	4	19	18	23	26	4
27	10	26	19	32	23	27	3
28	10	47	19	46	23	28	2
29	11	9	19	59	23	29	1
30	11	30	20	12	23	30	0
	♓	♍	♒	♌	♑	♋	

By this Table we may know the Sun's Declination and Diſtance from the Equinoctial Points each Day at Noon, in every Degree of the Signs of the Zodiack, the greateſt Declination being 23 deg. 30 min. tho at preſent it is but about 23 deg. 29 min. but a Minute difference is of no conſequence in the Uſe of Dials. The Degrees of the *firſt* Column to the Left-hand, are for the Signs ſet down upon the top of the Table, and the Degrees in the laſt Column numbered upwards, are for the Signs ſet at the bottom of the Table.

Of the Trigon of Diurnal Arcs.

The ſecond Figure repreſents the Trigon of Diurnal and Nocturnal Arcs. Theſe are drawn upon Sun-Dials by Curve Lines, like the Arcs of the Signs, and by means of them the Shadow of the Style ſhews how many Hours the Sun is above the Horizon, in any given Day, that is, the Length of the Day, and conſequently the Length of the Night too; for this is the Complement of that to 24 Hours.

The Trigon of Signs is the ſame for all Latitudes, ſince the Sun's Declination is the ſame for all the Earth: but the Diurnal Arcs are different for every particular Latitude, and we draw as many of theſe Arcs upon a Dial, as there are Hours of Difference between the longeſt and ſhorteſt Days of the Year.

Fig. 2. Now to conſtruct the Trigon of Diurnal Arcs upon Braſs or any other ſolid Matter, firſt draw the right Line R Z for the Radius of the Hour-Line of 12, or of the Equinoctial; and about the Point R, with any Opening of your Compaſſes taken at pleaſure, deſcribe the circular

remains page 230.

Fig. 1.

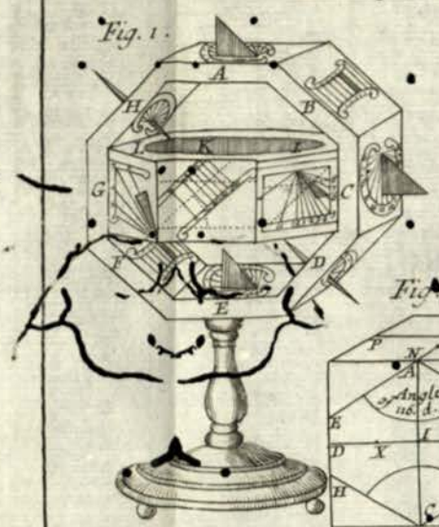

Fig. 2.

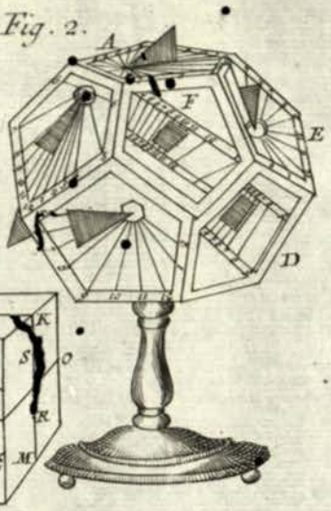

Fig. 3.

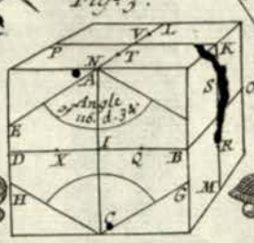

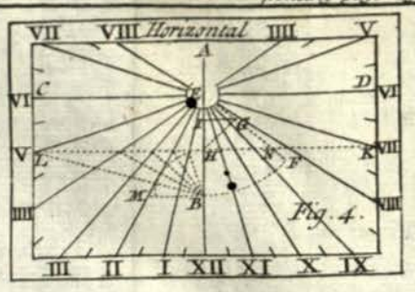

Fig. 4.

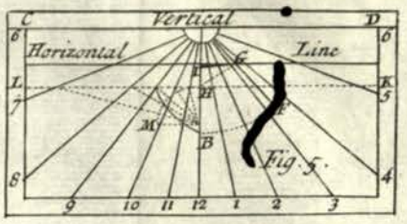

Fig. 5.

Fig. 6.

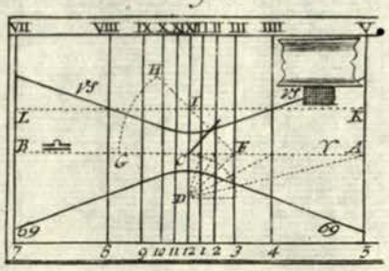

Fig. 7.

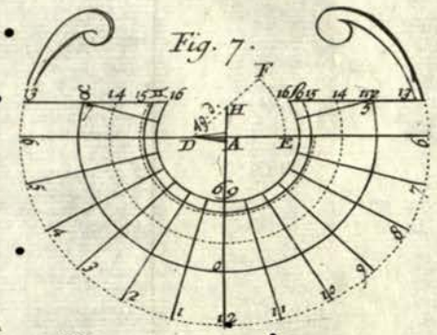

Fig. 8.

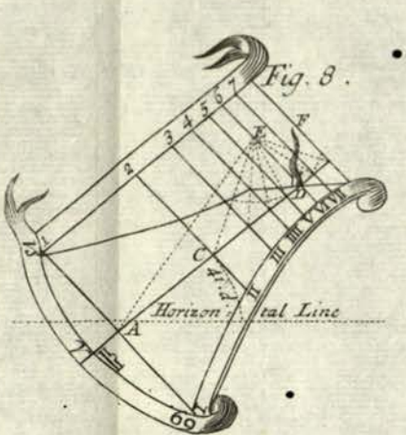

Fig. 9.

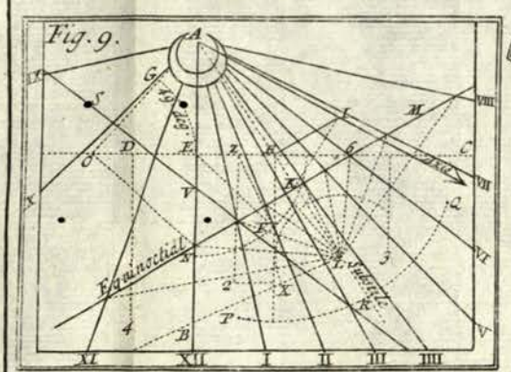

Fig. 10.

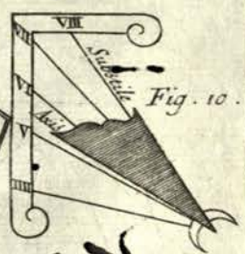

Fig. 11.

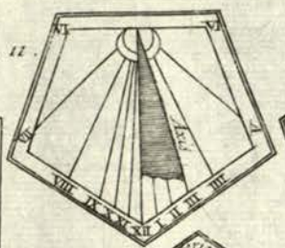

Fig. 12.

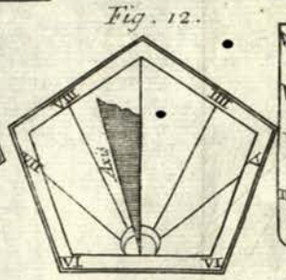

Fig. 13.

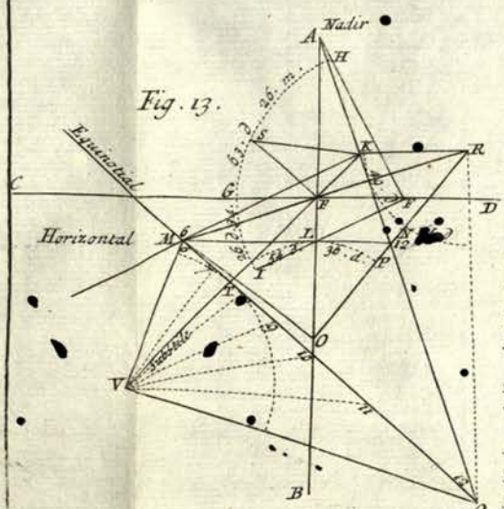

Fig. 14.

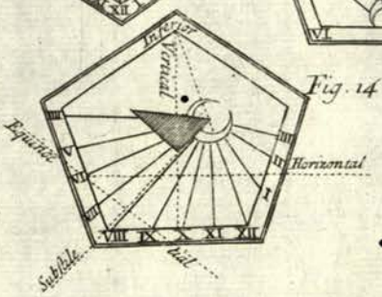

Fig. 15.

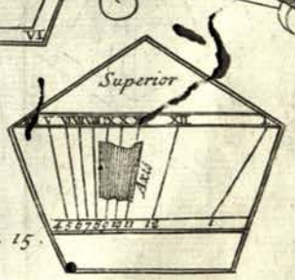

Fig. 16.

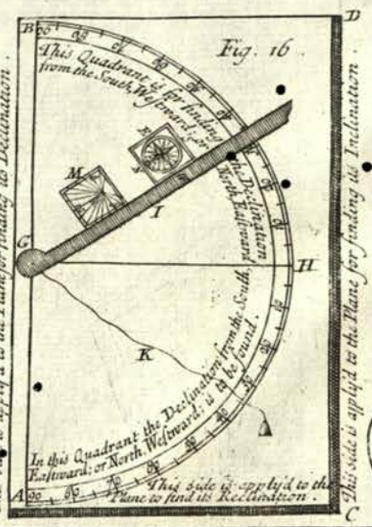
This Quadrant is for finding the Declination from the South, Westward; or North, Eastward.
In this Quadrant the Declination from the South, Eastward; or North, Westward, is to be found.
This side is applyd to the Plane to find its Declination.
This side is applyd to the Plane for finding its Declination.

Fig. 17.

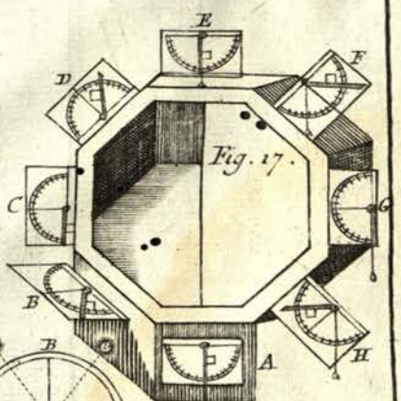

Fig. M.

I. Senex sculp.

circular Arc T S V, and lay off both ways thereon from the Point S, two Arcs, each equal to the Complement of the Latitude. For example, if the Latitude be 49 deg. make the Arcs S V, and S T, of 41 deg. each. This being done, draw the right Line T X V, and about the Point X, as a Center, describe the Circumference of a Circle T Z V Y, which divide into 48 equal Parts by dotted Lines, drawn parallel to the Radius of the Equinoctial R Z: then these Lines will cut the Diameter T X V in Points, thro which and the Point R, you may draw the Radius's of the Hours. And since the longest Day at *Paris* is 16 Hours, and the shortest 8, you need but draw four Radius's on one Side the Line R Z, and a like Number on the other Side.

Moreover, the Angles that all the Radius's make at the Point R may be found Trigonometrically, by the following Analogy, *viz.* As Radius is to the Tangent Complement of the Latitude, so is the Tangent of the Difference between the Semidiurnal Arc at the time of the Equinox and the Arc proposed, to the Tangent of the Sun's requisite Declination. For example; Suppose it be required to draw upon the Trigon the diurnal Arc of 11 or 13 Hours, the Semidiurnal Arc is 5 ½ Hours, or 6 ½ Hours, and the Day of the Equinox the diurnal Arc 12 Hours; and consequently the Semidiurnal Arc is 6 Hours, and the Difference is half an Hour: therefore Radius must be put for the first Term of the Analogy, the Tangent of 41 deg. (*viz.* the Complement of the Latitude of *Paris*) for the second Term, and the Sine of 7 deg. 30 min. for the third Term. Now the fourth Term being found, the Sun's Declination is 6 deg. 28 min. South, when the Day at *Paris* is 11 Hours long; and 6 deg. 28 min. North, when the Day is 13 Hours; and making three other Analogies, you will find that the Declination of the diurnal Arc of 10 Hours and 14 Hours, is 12 deg. 41 min. of 9 Hours and 15 Hours, 18 deg. 25 min. and of 8 Hours and 16 Hours, 23 deg. 30 min.

Of the Trigon with an Index.

The third Figure represents the Trigon of Signs put upon a Rule or Index A, in order to draw the Arcs of the Signs upon great Dials. The diurnal Arcs may be drawn likewise upon this Trigon; but the Arcs of the Signs and diurnal Arcs too must not be drawn upon one and the same Dial, for avoiding Confusion. In the Center of the Index there is a little hole thro which is put a Pin, that so the Instrument may turn about the Center of a Dial. The Trigon slides along the Index, and may be fixed in any part thereof by means of the Screw B. The Arcs of the Signs with their Characters are round about the Circumference, and there is a fine Thread fixed in the Center thereof, in order to extend over the Radii quite to the Hour-Lines of a Dial, as we shall by and by explain. Fig. 3

The fourth Figure represents one half of a Horizontal Dial, having the Morning Hour-Lines to 12 a-clock thereon, and the Equinoctial Line C D. This being enough of the Dial, for explaining the Manner of drawing the Arcs of the Signs thereon, by means of Figure 5, which represents a Trigon of Signs drawn upon a Plate, on which the Hour-Lines of an Horizontal Dial are adjusted in the following manner: Fig.

Take the Length of the Axis V R of the Horizontal Dial between your Compasses, and lay it off on the Axis of the Trigon from O to C; after this, take the Distance from the Center V of the Dial to the Point C, wherein the Equinoctial Line cuts the Hour-Line of 12, and lay it off on the Trigon from C to *a*, and draw lightly the Line *c a* 12, cutting all the seven Lines of the Trigon. This being done, take upon this Line the Distance from the Point *c* to the Intersection of the Summer Tropick, and lay it off from the Center V of the Dial on the Hour-Line of 12, and you will have one Point thro which the Summer Tropick must pass; likewise take the Distance from the Point *c* to the Intersection of the Parallel of ♊, and lay it off on the Hour-Line of 12, from the Center of the Dial, and you will have a Point on the said Hour-Line thro which the Parallel of ♊ must pass; likewise assume all the other Distances on the Trigon, and lay them off successively on the Hour-Line of 12 of the Dial, from the Center to the Point thro which the Winter Tropick passes, which must be the most distant from the Center of the Dial, and you will have the Points in the Hour-Line of 12 thro which each of the Parallels of the Signs must pass. And by proceeding in this manner with the other Hour-Lines, you will have Points in them thro which the Parallels of the Signs must pass. For example, Assume on the Hour-Line of 11 of the Dial, the Distance from the Center thereof to the Point wherein the Equinoctial Line cuts it, and lay this Distance off upon the Trigon from *c* towards *a*, and draw the right Line C 11; then take the Distances from the Point *c* to the Intersection of each of the Parallels of the Signs, and lay them off from the Center of the Dial, on the Hour-Line of 11, to the Points 2 2, *&c.* and those will be Points in the Hour-Line of 11, thro which the Parallels of the Signs must pass. Understand the same for others.

But because the Hour-Line of 6 is parallel to the Equinoctial Line, make this likewise parallel to the Radius of the Equinoctial *o a* on the Trigon: and to prick down the Line for the Hour of seven in the Evening, describe an Arc about the Point C, as a Center, from the Line for the Hour of 6 to that for the Hour of 5; and lay off that Arc on the other side of the Line for the Hour of 6, and then you may draw the Hour-Line of 7, which will not meet the Summer Tropick. Finally, The Line for the Hour of 8 must make the same Angle with the Line of the Hour of 6, as the Line for the Hour of 4 does; but

but it is uſeleſs to draw this Line for the Latitude of 49 deg. becauſe this Line being parallel to the Tropick of ♋, cannot cut any one Radius of the Signs. Now the Points thro which the Arcs of the Signs muſt paſs, being found on the Hour-Lines of the Dial, you muſt join all thoſe that appertain to the ſame Sign with an even hand; and you will have the Curved Arcs of the Signs, whoſe Characters muſt be marked upon the Dial, as *per* Figure. *Note*, We ſometimes ſet down the Names of the Months, and of ſome remarkable moveable Feaſts upon the Dial. The Arcs of the Signs are drawn upon vertical Dials in this manner; but here the Winter Tropick muſt be nigheſt to the Center of the Dial, and the Summer Tropick furtheſt diſtant from it.

If the Arcs of the Signs or diurnal Arcs are to be drawn upon a great Dial, the third Figure muſt be uſed in the following manner:

Fig. 6. Faſten the Rule or Index to the Center of the Dial by a Pin, ſo that it may be turned and fixed upon any Hour-Line, as may be ſeen in Figure 6: then having fixed the Center of the Trigon upon the Index, at a Diſtance from the Center of the Index equal to the Diſtance from the Center of the Dial to the Extremity of the Axis thereof, by means of the Screw R; take the Thread in one Hand, and with the other raiſe or lower the Inſtrument upon the Plane of the Dial, ſo that the Thread extended along the Radius of the Equinoctial of the Trigon, meets the Point wherein ſome Hour-Line cuts the Equinoctial Line of the Dial, and in this Situation fix the Index. This being done, extend the Thread along the Radius's of the Trigon, and prick down the Points upon each Hour-Line of the Dial, thro which the Parallels of the Signs muſt paſs, both above and below the Equinoctial Line, as we have done on the Hour-Line of 12 of the Dial repreſented in Figure 6. And if you do thus on all the Hour-Lines ſucceſſively one after the other, and the Points marked thereon appertaining to the ſame Sign, be joined by an even Hand, you will have the Parallels of the Signs upon the Surface of the Dial. But to make the Points on the Hour-Line of 6, the Inſtrument muſt be turned ſo that the Fiducial Line of the Index be upon the Hour-Line of 12, and the Radius of the Equinoctial Circle of the Trigon parallel to the Hour-Line of 6. The Inſtrument being thus fixed, extend the Thread along the Radius's of the Signs, until it cuts the Hour-Line of 6, and the Points where it cuts the ſaid Hour-Line, will be thoſe thro which the Parallels of the Signs muſt paſs in that Hour-Line.

When the Arcs of the Signs are drawn on one ſide of the Dial, for example, on the Morning Hour-Lines, you may lay off the ſame Diſtances from the Center on the Hour-Lines of the other ſide the Meridian; as the Points denoted on the Hour-Line of 11 muſt be laid off on the Hour-Line of 1, thoſe on the Hour-Line of 10 on the Hour-Line of 2; and ſo draw the Arcs of the Signs on the other ſide of the Meridian. *Note*, The Arcs of the Signs are drawn upon declining Dials in the ſame manner, if the Subſtylar Line be made uſe of inſtead of the Meridian, and the Diſtances from the Center be taken equal upon thoſe Hour-Lines equally diſtant on both ſides of the Subſtyle from it.

If the diurnal Arcs are to be pricked down upon a Dial inſtead of the Arcs of the Signs, that is, the Length of the Days, we may likewiſe put thereon the Hour of the Sun's riſing and ſetting, if the Length of the Day be divided into two equal Parts. For example, when the Day is 15 Hours long, the Sun ſets half an Hour paſt 7 in the Afternoon, and riſes half an Hour paſt 4 in the Morning; and ſo of others.

If the Arcs of the Signs are to be drawn upon Equinoctial Dials, as on that of Figure 7, *Plate* 22, take the length of the Axis of the Style A D, and lay it off upon the Axis of the Trigon (of Figure 5. *Plate* 23.) from O to P, and draw the Line P N parallel to the Radius of the Equinoctial; this ſhall cut the Summer Tropick and two other Parallels: then take the Diſtance from the Point P to the Interſection of the Tropick of ♋; and *with that* Diſtance about the Center A of the Dial draw a Circle, which ſhall repreſent the Tropick of ♋. Take likewiſe the two other Diſtances on the Parallel of the Trigon, and draw two other Circles about the Center of the Dial, the one for the Parallel of ♊ *and* ♌, and the other for that of ♉ and ♍, which may be drawn upon an upper Equinoctial Dial. But if this was an under Equinoctial Dial, then the above deſcribed Circles would repreſent the Parallels of ♏, ♐, ♑, ♒ and ♓: but as for the Parallels of ♈ and ♎, they cannot be drawn upon Equinoctial Dials, becauſe when the Sun is in the Plane of the Celeſtial Equator, his Rays fall parallel to the Surfaces of Equinoctial Dials, and the Shadows of their Styles are indefinitely protended.

The Horizontal Line is thus drawn: Firſt lay off the Style's length on the Hour-Line of 6, and about the Extremity D thereof, deſcribe the Arc E F (upwards for an upper Dial) equal to the Latitude, *viz.* 49 deg. for *Paris*, and draw the Line D F, which ſhall cut the Meridian in the Point H, thro which the Horizontal Line muſt be drawn parallel to the Hour-Line of 6, as may be ſeen in Figure 7, *Plate* 22.

The Uſe of this Line is to ſhew the riſing and ſetting of the Sun at his entrance into the beginning of each Sign. For example, becauſe it cuts the Tropick of *Cancer* on the Dial, in Points thro which the Hour-Line of 4 in the Morning, and 8 in the Evening paſſes; therefore the Sun riſes the Day of the Solſtice at 4 in the Morning, and ſets at 8 in the Evening at *Paris*. Underſtand the ſame of others.

To draw the Arcs of the Signs upon Polar Dials.

The Dial being drawn, (as appears in *Fig. 6. Plate* 22.) the dotted Radii of the Hours continued out till they meet the Equinoctial Line muſt be laid off ſucceſſively upon the Radius of the Equinoctial of the Trigon of Signs (*Figure* 5. *Plate* 23.) for drawing as many Perpendiculars thereon as there are dotted Radii, *viz.* one for the Hour of 12, and the five others for the Hours of 1, 2, 3, 4 and 5, which ſhall cut the Radii of the Signs of the Trigon. This being done, take the Diſtances from the Radius of the Equinoctial of the Trigon upon the ſaid Perpendiculars, to the Radius's of the other Signs, and lay them off upon the Hour-Lines of the Dial on both ſides the Equinoctial Line A B. For example; Take the Diſtance 12 ♈, and lay it off on the Dial from the Point C upon the Hour-Line of 12, and you will have two Points in the ſaid Line thro which the Tropicks muſt paſs. Likewiſe take the Space on the Trigon upon the Line 5 ♈ or ♎, and lay it off upon the Hour-Lines of 5 and 7 on both ſides the Equinoctial Line of your Dial, and you will have Points in the Hour-Lines of 5 and 7, thro which the Tropicks muſt paſs. And in this manner may Points be found in the other Hour-Lines thro which the ſaid Tropicks muſt paſs; as alſo the Points in the Hour-Lines thro which the Parallels of the other Signs muſt be drawn, which being found muſt be joined. *Note*, We have only drawn the two Tropicks in the figure of this Dial for avoiding Confuſion. And the Parallels of the Northern Signs muſt be drawn underneath the Equinoctial Line, and the Southern Signs above it. Alſo the diurnal Arcs are drawn in the ſame manner as the Arcs of the Signs are.

How to draw the Arcs of the Signs upon Eaſt and Weſt Dials.

The Arcs of the Signs are drawn nearly in the ſame manner upon Eaſt and Weſt Dials as upon Polar ones: for example, let it be required to draw the Arcs of the Signs upon the Weſt Dial of *Figure* 8. *Plate* 22. the dotted Radii of the Hours produced to the Equinoctial Line C D, muſt be laid off upon the Trigon of *Figure* 1. (*Plate* 23.) from the Point *a* upon the Radius of the Equinoctial, that ſo Perpendiculars may be drawn upon the Trigon cutting the Radius's of the Signs; after this, you muſt take upon the ſaid Perpendiculars the Diſtances from the Radius of the Equinoctial to the Interſection of the Radii of the other Signs, and lay them off upon the Hour-Lines of the Dial, on both ſides the Equinoctial Line. For example, take the Space 6 ♈, or 6 ♎, and lay it off on both ſides the Point D upon the Hour-Line of 6 on the Dial: Proceed in this manner for finding Points in the other Hour-Lines thro which the Curve Parallels of the Signs muſt be drawn with an even Hand, ſo that the Northern ones be under the Equinoctial Line, and the Southern ones above it. *Note*, The diurnal Arcs are drawn in the ſame manner; and we have only drawn the two Tropicks thereon for avoiding Confuſion.

The Conſtruction of a Horizontal Dial, having the Italian *and* Babylonian *Hours; as alſo the Almacanters and Meridians deſcribed upon it.*

Having already ſhewed the manner of pricking down the Aſtronomical Hours upon Sun-Dials, as alſo the Diurnal Arcs, and Arcs of the Signs, there may yet be ſeveral other Circles of the Sphere repreſented upon Dials, being pleaſant and uſeful, which the Shadow of the Extremity of the Style paſſes over; as the *Italian* and *Babylonian* Hours, the Azimuths, the Almacanters, and the Meridians of principal Cities.

The firſt Line of the *Italian* and *Babylonian* Hours is the Horizon, like as the firſt Line of the Aſtronomical Hours is the Meridian; for the *Italians* begin to reckon their Hours when the Center of the Sun touches the Horizon at his ſetting, and the *Babylonians* when he touches the Horizon at his riſing.

A general Method for drawing the Italian *and* Babylonian *Hours upon all kinds of Dials.*

The Aſtronomical Hour-Lines, and the Equinoctial Line being drawn, as alſo a Diurnal Arc or Parallel of the Sun's riſing for any Hour, at pleaſure, as, for the Hour of 4 at *Paris*, which Arc will be the ſame as the Summer Tropick, you may find two Points (as we ſhall ſhew here) in each of the aforeſaid Lines, *viz.* one in the Equinoctial Line, and the other in the Diurnal Arc drawn, by means of which it will not be difficult to prick down the *Italian* and *Babylonian* Hour-Lines; becauſe they being the common Sections of great Circles of the Sphere and a Dial-Plane, will be repreſented in right Lines thereon. Fig. 7.

Now ſuppoſe it be required to draw the firſt *Babylonian* Hour-Line upon the Horizontal Dial of Figure 7, firſt conſider that when the Sun is in the Equinoctial he riſes at 6, and at he has been up juſt an Hour; whence it follows, that the firſt *Babylonian* Hour-Line muſt paſs thro the Point wherein the Aſtronomical Hour-Line of 7 cuts the Equinoctial Line; the ſecond thro the Interſection of the Hour-Line of 8; the third thro that of the Hour-Line of 9; and ſo of others.

But when the Sun riſes at 4 in the Morning, the Point in the Tropick of ♋, wherein the Hour-Line of 5 cuts it, is that thro which the firſt *Babylonian* Hour-Line muſt paſs; the Interſection of the Hour-Line of 6 in the ſaid Tropick, that thro which the ſecond *Babylonian* Hour-Line muſt paſs; the Interſection of the Hour-Line of 7 with the ſaid Tropick, that Point thro which the third *Babylonian* Hour-Line muſt paſs; and ſo of others. Then if a

Ruler be laid to the Point wherein the Hour-Line of 5 cuts the Tropick of *Cancer*, and on the Point in the Equinoctial Line cut by the Hour-Line of 7, and you draw a right Line thro them; this Line will repreſent the firſt *Babylonian* Hour-Line. Proceeding in this manner for the other *Babylonian* Hour-Lines, you will find that the 8th *Babylonian* Hour-Line will paſs thro the Point the Tropick of *Cancer* is cut by the Aſtronomical Hour-Line of 12, and the Point in the Equinoctial cut by the Hour-Line of 12; and the 5th *Babylonian* Hour-Line thro the Point in the ſaid Tropick cut by the Hour-Line of 7 in the Evening, and the Point in the Equinoctial Line cut by the Hour-Line of 5.

One of the *Babylonian* Hour-Lines being drawn, it is afterwards eaſy to draw all the others; becauſe they proceed orderly from one Aſtronomical Hour-Line to the other, on the Parallel and the Equinoctial Line, as appears *per* Figure. Finally, The Sun ſets at the *16th Babylonian* Hour, when the Day is 16 Hours long: he ſets at the 12th when he is in the Equinoctial; and at the 8th when the Night is 16 Hours long, becauſe he always riſes at the 24*th Babylonian* Hour.

You muſt reaſon nearly in the ſame manner for pricking down the *Italian* Hour-Lines. Here we always reckon the Sun to ſet at the 24th Hour; and conſequently in Summer, when the Nights are but 8 Hours long, he riſes at the 8*th Italian* Hour; at the Time of the Equinox he riſes at the 12*th Italian* Hour; and in Winter, when the Nights are 16 Hours long, he riſes at the 16th *Italian* Hour: and therefore the Hour-Line of the 23*d Italian* Hour muſt paſs thro the Interſection of the Aſtronomical Hour-Line of 7, and the Summer Tropick the Interſection of the Hour-Line of 5, and the Equinoctial Line, and the Interſection of the Hour-Line of 3, and the Winter Tropick. But two of the ſaid Points are ſufficient for drawing the ſaid *Italian* Hour-Line. The 22*d Italian* Hour-Line paſſes thro the Interſection of the Hour-Line of 6 in the Evening, and Summer Tropick, the Interſection of the Hour-Line of 4, and the Equinoctial Line, and the Interſection of the Hour-Line of 2, and the Winter Tropick. Proceeding on thus, you will find that the 18*th Italian* Hour-Line paſſes thro the Points of the 12*th* Equinoctial Hour, that is, at the Time of the Equinox, it is Noon at the 18*th Italian* Hour; whereas at the Time of the Summer Solſtice it is Noon at the 16*th Italian* Hour, and at the Winter Solſtice it is Noon at the 20*th Italian* Hour, in all Places where the Pole is elevated 49 Degrees, as may be ſeen in the following Table.

A TABLE *for drawing the* Babylonian *and* Italian *Hour-Lines upon Dials.*

Babylonian Hours.	1. 2. 3. 4. 5. 6. 7. 8. 9. 10. 11. 12. 13. 14. 15. 16.
Paſſing in the Parallel of ♋	5. 6. 7. 8. 9. 10. 11. 12. 1. 2. 3. 4. 5. 6. 7. 8.
Paſſing in the Parallel of ♈ *thro*	7. 8. 9. 10. 11. 12. 1. 2. 3. 4. 5. 6. 7. 8. 9. 10.
Paſſing in the Parallel of ♑	9. 10. 11. 12. 1. 2. 3. 4. 5. 6. 7. 8. 9. 10. 11. 12.
Italian Hours.	23. 22. 21. 20. 19. 18. 17. 16. 15. 14. 13. 12. 11. 10. 9. 8.
Paſſing in the Parallel of ♋	7. 6. 5. 4. 3. 2. 1. 12. 11. 10. 9. 8. 7. 6. 5. 4.
Paſſing in the Parallel of ♈ *thro*	5. 4. 3. 2. 1. 12. 11. 10. 9. 8. 7. 6. 5. 4. 3. 2.
Paſſing in the Parallel of ♑	3. 2. 1. 12. 11. 10. 9. 8. 7. 6. 5. 4. 3. 2. 1. 12.

The Uſe of the *Italian* Hour-Lines upon a Dial may be to find the Time of the Sun's ſetting, in ſubſtracting the *Italian* Hour preſent from 24; and by the *Babylonian* Hours may be known the Time of the Sun's riſing.

How to draw the Almacanters, and the Azimuths.

Fig. 7. The Almacanters or Circles of Altitude are repreſented upon the Horizontal Dial by concentrick Circles, and the Azimuths by right Lines terminating at the Foot of the Style B, which repreſents the Zenith, and is the common Center of all the Almacanters: and therefore you need but divide the Meridian B XII. into Degrees, the Extremity of the Style C being the Center; and the Tangents of thoſe Degrees on the Meridian will be the Semidiameters of the Almacanters, which ſhall terminate at the two Tropicks. Now to find theſe Tangents, you may uſe a Quadrant like that of Figure 8. in this manner: Lay off the Length of the Style C B from A to H, and draw the Line H I parallel to the Side A C of the Quadrant; then will this Line be divided into a Line of Tangents by Radii drawn from the Center A to the Degrees of the Limb. And theſe Tangents may be taken between your Compaſſes, and laid off upon the Meridian Line B XII. in ſuch manner, that the 90*th* Degree anſwers to the Point B. But ſince this Dial is made for the Latitude of 49 deg. and ſo conſequently the Sun in his greateſt Altitude there, is but 64 deg. 30 min. you need only prick down this greateſt Altitude, which will terminate at the Summer Tropick.

This

This being done, if one of the Circles of Altitude be divided into every 10*th* deg. beginning from the Meridian B XII. which is the 90*th* Azimuth, and thro theſe Points of Diviſion right Lines are drawn to the Foot of the Style B: theſe right Lines will repreſent the Azimuths or vertical Circles. We have not drawn them upon the Dial, for avoiding Confuſion, but they may be eaſily conceived.

Now the Uſe of the Almacanters is to ſhew the Sun's Altitude above the Horizon at any time, and of the Azimuths, to ſhew what Azimuth or vertical Circle the Sun is in: and this is known by obſerving what Circle of Altitude or Azimuth Line, the Shadow of the Extremity of the Style or the Dial falls upon.

How to draw the Meridians or Circles of Terreſtrial Longitude upon the Horizontal Dial.

About the Point D the Center of the Equinoctial Circle, deſcribe the Circumference of a Circle, and divide it into 360 equal Parts or Degrees, or only into 36 Parts, for every 10th Degree; then from the Hour-Line of 12, which repreſents the Meridian of the Place for which the Dial is made, *viz. Paris*, count 20 deg. Weſtward for its Longitude, or Diſtance from the firſt Meridian paſſing thro the Point G; on which having wrote the Number 360, prolong the Line G D to E, in the Equinoctial Line, and afterwards from the Center A draw the firſt Meridian thro E, which paſſes thro the Iſland *de Fer*, and ſo of others. But it will be eaſier to draw the Meridians eaſtwardly for every 5*th* or 10*th* Degree, and place thoſe principal Cities upon them whoſe Longitudes you know: as, for example, *Rome* is 10 ½ deg. more eaſtwardly than *Paris*, *Vienna* 15 deg. more eaſtwardly than the ſaid City of *Paris*, and ſo of other eminent Cities, whoſe Differences of Meridians from that of *Paris*, are known by a good Globe, or Map, made according to the exact Obſervations of the Academy of Sciences. Fig. 7.

The Uſe of theſe Meridians on the Dial, is, to tell at any time when the Sun ſhines thereon, what Hour then it is under any one of the ſaid Meridians, in adding to the time of Day at *Paris*, (for which the Dial is made) as many Hours as there are times 15 deg. of Difference between the Meridians, and 4 min. of an Hour for every Degree.

For example; When it is Noon by this Dial at *Paris*, it will be One a-clock at *Vienna*, becauſe this City is more to the Eaſt than *Paris* by 15 deg. and conſequently receives the Sun's Light ſooner than *Paris* does. And at *Rome* it will be 42 min. paſt 12, becauſe it is 10 ½ deg. more eaſtward than *Paris*, and ſo of others. Theſe Lines of Longitude repreſent the Meridians of the Places attributed to them; ſo that when the Shadow of the Style falls upon any one of them, it will be Noon under that Meridian.

CHAP. IV.

Of the Conſtruction and Uſes of Inſtruments for drawing Dials upon different Planes.

THE eighth Figure repreſents a Quadrant made of Braſs or any ſolid Matter, of a bigneſs at pleaſure, having the Limb divided into 90 Degrees. The Uſe of this Quadrant may be to find the Lengths of Tangents, and by this means to divide a right Line into Degrees, as we did the Meridian of the Horizontal Dial (Fig. 7.) we may find likewiſe thereon the Diviſions of the Equinoctial Line thro which the Hour-Lines muſt paſs, in regular Dials; as alſo in declining Dials, if the Subſtyle falls exactly upon a compleat Hour-Line, by laying off the Length of the Radius of the Equinoctial Circle, from the Center A to H or L, and drawing a right Line, as H I or L M, parallel to the Radius of the Quadrant A C. For example, the Length L 1 or 11, anſwering to 15 deg. of the Quadrant, ſhall be the Tangent of the firſt Hour-Line's diſtance from the Meridian or Subſtyle of the Dial, which being laid off upon the Equinoctial Line, whoſe Radius is ſuppoſed equal to A L, will determine a Point therein thro which the ſaid Hour-Line muſt be drawn. L 12, anſwering to 30 deg. of the Limb of the Quadrant, will be the Tangent of the ſecond Hour-Line's diſtance from the Meridian or Subſtyle. L 3, the Tangent of 45 deg. will be that of the third, and ſo on. Now if by this means you draw the Hour-Lines of three Hours ſucceſſively on each ſide the Meridian or Subſtyle, which in all make ſix Hours ſucceſſively; theſe are ſufficient for finding the Hour-Lines of the other Hours, according to the Method before explained in ſpeaking of declining Dials, and which may be even applied to all regular Dials. For example, If the Hour-Lines of ſix Hours ſucceſſive be drawn upon an Horizontal Dial, as, from 9 in the Morning to 3 in the Afternoon, you may draw all the other Hour-Lines of the Dial by the aforeſaid Method; as the Hour-Lines of 7 and 8 in the Morning, and 4 and 5 in the Afternoon, whoſe Points in the Equinoctial Line are Fig. 8.

ſome-

ſometimes troubleſome to be pricked down, and principally the Points of the Hour-Lines of 5 and 7, becauſe of the Lengths of their Tangents.

The Hour-Lines found by the aboveſaid Method, which we ſhall not here repeat, will ſerve for finding of others; and theſe which are laſt found being produced beyond the Center, will give the oppoſite ones.

The ſaid Quadrant will ſerve moreover as a Portable Dial, ſince the Hour-Lines may be drawn upon it by means of a Table of the Sun's Altitude above the Horizon of the Place for which the Dial is to be made. See more of this in the next Chapter.

The Conſtruction of a moveable Horizontal Dial.

Fig. 9. This Inſtrument is compoſed of two very ſmooth and even Plates of Braſs, or other ſolid Matter, adjuſted upon each other, and joined together by means of a round Rivet in the Center A. The undermoſt Plate is ſquare, the Length of the Side thereof being from 6 to 8 Inches, and is divided into twice 90 Degrees; by means of which, the Declinations of Planes may be taken. The upper Plate is round, being about 8 Lines ſhorter in Diameter than is the Length of the Side of the under Plate, and having a little Index joined to the Hour-Line of 12, ſhewing the Degree of a Plane's Declination.

About the Center A is drawn an Horizontal Dial upon the upper Plate, for the Latitude of the Place it is to be uſed in, and the Axis B is ſo adjuſted, that the Point thereof terminates in the Center A, wherein a ſmall Hole is made for a Thread to come thro. There is alſo a Compaſs D faſtened to this upper Plate, having a Line in the bottom of the Box, ſhewing the Variation of the Needle.

The Uſe of the moveable Horizontal Dial.

The Uſe of this Inſtrument is for drawing Dials upon any Planes, of whatſoever Situations; (as on declining inclining Planes, or both) in the following manner:

Firſt draw a Horizontal or level Line upon the propoſed Plane; place that ſide of the Square along this Line, whereon is wrote *the Side applied to the Wall*, and turn the Horizontal Dial till the Needle ſettles itſelf over the Line of Declination in the bottom of the Box: then extend the Thread along the Axis of the Dial till it meets the Plane, and the Point wherein it meets the ſaid Plane will be the Center of the Dial. This being done, extend the Thread along each of the Hour-Lines of the Horizontal Dial that the Plane can receive, and mark the Points on the Horizontal Line upon the Plane, cut by the Thread: then if Lines be drawn from the Center found on the Plane thro each of theſe Points, thoſe will be the reſpective Hour-Lines that the Thread was extended along on the Horizontal Dial, and muſt have the ſame Figures ſet to them. *Note*, If the Dial be vertical, not having any Declination, the Hour-Line of 12 will be perpendicular to the Horizontal Line of the Plane.

The Subſtylar Line is drawn thro the Center of the Plane, and the Angular Point of a Square, one Side whereof being laid along the Horizontal Line, and the other Side touching the Style of the Horizontal Dial.

Again, The Diſtance from the Side of the Square laid along the Plane to the Axis, is the Length of the right Style, which being laid along in the ſame Place at right Angles to the Subſtyle, you may draw the Axis from the Center to the Extremity thereof; which may be formed on the Plane by means of an Iron Rod, parallel to the Situation of the Thread extended along the Axis of the Horizontal Dial, and muſt be ſuſtained by a Prop planted in the Plane perpendicular to the Subſtyle.

If you have a mind to have a right Style only, ſome Point muſt be ſought in the Subſtyle diſtant from the Center of the Dial, proportional to the bigneſs of the Dial, and an Iron-Rod muſt be ſet up perpendicularly therein: but the Point of this Rod muſt touch the Thread extended along the Axis. Finally, You may give what Figure you pleaſe to the Dial, and produce the Hour-Lines as is neceſſary, according to the bigneſs of the Plane. If a great Dial is to be drawn, you may place the Inſtrument at a Diſtance from the Plane it is to be drawn on; but then you muſt take care that it be very level, and the Side thereof parallel to the Plane. And if North Dials are to be drawn, having firſt found the Declination of the Plane, for example, 45 deg. North-weſtwardly, place the Index of the Dial over the Degree of the oppoſite Declination on the ſquare Plate, *viz.* over 45 deg. South-eaſtwardly, then invert the whole Inſtrument, and extend the Thread along the Axis, that ſo the Center of the Dial may be found upon the Plane underneath the Horizontal Line, on which having pricked down the Points thro which the Hour-Lines muſt paſs, you may draw them to the Center, and then proceed as before.

The Conſtruction of the Sciaterra.

Fig. 10. This Inſtrument is compoſed of an Equinoctial Circle A, made of Braſs or any other ſolid Matter, adjuſted upon a Quadrant B. The Point of the Hour of 12 of this Equinoctial Circle is faſtened to one end of the Quadrant, and a little Steel Cylinder about two Lines in Diameter, ſerving for an Axis, and going thro the Center of the Equinoctial Circle, is ſo fixed to the other end C of the Quadrant, as to keep the ſaid Equinoctial Circle fixed at right Angles to the Quadrant.

The

The Quadrant is divided into 90 deg. and is made to ſlide on the Top of the Piece L, according to different Elevations of the Pole. The little Ball G is hung at the end of a Thread, whoſe other end is faſtened to the Top of an upright Line on the Piece L, and ſo by means of this, and the Ball and Socket H, the Inſtrument may be ſet upright. The Piece I is of Steel, and the end thereof is forced into a Wall or Plane, to ſupport the whole Inſtrument when it is to be uſed. The Figure D is the Trigon of Signs put on the Axis, and turns about the ſame by means of a Ferril. This Trigon has a Thread F faſtened to the Extremity thereof, and there is another Thread E faſtened to the Center of the Dial. But note, we do not place the Trigon upon the Axis, unleſs when the Arcs of the Signs are to be drawn upon Dials.

The Uſe of the Sciaterra.

You muſt firſt force the Steel Point I, into the Wall or Plane whereon a Dial is to be drawn, and place the Quadrant to the Degree of the Elevation of the Pole: then you muſt take a Square Compaſs, and lay the Side thereof along the Plane of the Quadrant, and turn the Inſtrument until the Needle fixes itſelf directly over the Line of Declination; or if you have not a Compaſs when the Sun ſhines, and the Hour of the Day is known, turn the Inſtrument till the Shadow of the Axis falls upon the Hour of the Day upon the Equinoctial Circle.

The Inſtrument being thus diſpoſed, extend the Thread E from the Center along the Axis till it meets the Wall or Plane propoſed, and there make a Point for the Center of the Dial: then extending the ſaid Thread over each Hour of the Equinoctial, note the Points wherein it meets the Wall or Plane, and draw Lines from the Center (before found) thro them, and thoſe will be the Hour-Lines. After this, you may give the Dial what Figure you pleaſe, and ſet the ſame Figures upon the Hour-Lines as are upon the correſpondent Hours of the Equinoctial Circle. *Note*, The Style is ſet up in the manner we have mentioned in ſpeaking of the moveable Horizontal Dial.

If the Arcs of the Signs, or diurnal Arcs, are to be drawn upon the Dial, you muſt put the Ferril at the end of the Trigon upon the Axis, and fix it over each Hour of the Equinoctial one after another by means of the Screw: then extending the Thread F along the Lines appertaining to each Sign, mark as many Points on each Hour-Line on the Wall or Plane, and join them by curve Lines, which ſhall form the Arcs of the Signs, whereon muſt be ſet their reſpective Characters.

The Arcs of the Signs may be otherwiſe drawn in the following manner: The Axis of the Dial being well fixed, chuſe a Point in the ſame for the Extremity of the right Style, repreſenting the Center of the Earth; and upon this Axis put the Ferril of the Trigon in ſuch manner, that the Extremity of the right Style exactly anſwers to the Vertex of the Trigon, repreſenting the Center of the Equinoctial and the World. Then having fixed the Trigon by means of the Screw preſſing againſt the Axis, turn it ſo that one of the Planes thereof (for the Signs ought to be drawn upon both ſides) falls exactly upon the Hour-Lines one after another, and extend the Thread F along the Radius's of the Signs on the Trigon, and by means thereof mark Points upon each Hour-Line of the Wall or Plane: and if theſe Points be joined, we ſhall have the Arcs of the Signs.

Proceed thus for drawing North Dials, as likewiſe inclining and declining Dials, in obſerving to invert the Inſtrument when the Centers of the Dials are downwards.

The Conſtruction of M. Pardie's *Sciaterra.*

This Inſtrument, which is made of Braſs or other ſolid Matter, of a bigneſs at pleaſure, conſiſts of four principal Pieces or Parts. The firſt is a very even ſquare Plate D, called the Horizontal Plane, becauſe it is placed horizontal or level when uſing, having a round Hole E in the middle, wherein is placed a Pivot, upon which turns the ſecond Piece, called the Meridional Plane, in ſuch manner that the ſaid Piece is always at right Angles to the Horizontal Plane. On the narrow ſide C of this Piece is faſtened a Plumb-Line, whoſe uſe is for placing the Inſtrument level. The Top of this Piece is cut away into a concave Quadrant, both ſides of which are divided into 90 deg. beginning from the Perpendicular anſwering to the middle of the Pivot, and there is a pretty deep ſlit made down the middle of this Quadrant to receive a prominent Piece of a Semi-circle H, which is the third principal part, that ſo the ſaid Semi-circle may be in the ſame Plane as the ſecond Piece is, and likewiſe be raiſed or lowered according to different Elevations of the Pole. The Diameter of this Semi-circle is called the Axis, and the Center thereof is ſimply called the Center of the Inſtrument, like as the Thread faſtened thereto is called the central Thread. The fourth Piece A is a very even Circle, both ſides thereof being divided into 24 equal Parts, for the 24 Hours of the Day; and this is fixed at right Angles to the Semicircle H, and ſo moves along with it. One of the ſides thereof is called the upper-ſide, and the other the under-ſide. The Trigon of Signs is drawn (in the manner before explained) upon both ſides of the Semi-circle, having the Point A, the Extremity of the Diameter of the Equinoctial Circle, for the Vertex thereof. Fig. 11.

The Uſe of this Inſtrument.

Having firſt placed the Points of ♈ and ♎ of the Semi-circle upon the Degree of the Elevation of the Pole in the Place for which you would draw a Dial, ſet the Inſtrument upon a fixed Horizontal Plane, near to the Wall or Plane you are to draw a Dial on. Then turn the Meridional Plane till the Shadow of the Equinoctial Circle falls upon the Day of the Month or Degree of the Sign on the Axis the Sun is in. This being done, the Shadow of the ſaid Axis or Diameter of the Semi-circle H, will ſhew the time of Day upon the Equinoctial Circle, and the whole Inſtrument will be well ſituated, the Meridional Plane anſwering to the Meridian of the Heavens, the Equinoctial Circle parallel to the Celeſtial Equinoctial Circle, and the Axis of the Dial parallel to the Axis of the World. This being done, extend the Thread F faſtened to the Center, along the Axis to the Wall or Plane you are to draw a Dial on, and the Point wherein it meets the Wall will be the Center of the Dial. The ſaid Thread thus extended will likewiſe give the Poſition of the Style or Axis of the Dial; for if an Iron Rod be placed in the ſaid Point of Concourſe, and in the ſame Situation as the Thread is, this will be the Style of the Dial: but if you have a mind to have a right Style only, you need but ſet up a Rod in the Wall or Plane, whoſe end touches the Thread extended along the Axis of the Inſtrument; and this Rod may have what Figure you pleaſe given to it, as a Serpent or Bird, provided the Extremity of the Bill thereof meets the ſaid Thread.

Now to mark the Hour-Lines upon the Dial, extend the Thread from the Center over the Plane of the Equinoctial Circle along the Hour-Lines thereof one after another, until it meets the Wall: then if Lines be drawn from the Center of the Dial to the ſaid Points of Concourſe, theſe will be the Hour-Lines. But the Hour-Lines may be otherwiſe pricked down in the Night, by the light of a Link or Candle; for the central Thread being firſt extended along the Axis, and faſtened to the Wall, afterwards move the Link till the Shadow of the Axis falls upon any given Hour upon the Equinoctial Circle, and then the Shadow of the ſaid extended Thread upon the Wall will be the ſame Hour-Line; and by drawing a Line upon the Wall along the ſame with a Pencil, that will be the Hour-Line.

Proceed thus for drawing the other Hour-Lines. *Note*, This Method of drawing Dials is a very good one, particularly when a Surface is not flat and even, or when the Center of the Dial falls at a great Diſtance. You muſt obſerve likewiſe, that the Shadow of the Axis of the Inſtrument ſhews the Time of Day on the upper-ſide of the Equinoctial Circle from the 20*th* of *March* (N. S.) to the 22*d* of *September*, and on the under-ſide the other ſix Months; and the ſide of the Equinoctial Circle that the Sun ſhines upon, muſt always but juſt touch the Center of the Semi-circle.

CHAP. V.

Of the Conſtruction and Uſes of Portable Dials.

Of the Conſtruction of a Globe.

Fig. 12. THIS Figure repreſents a Globe, whereon are drawn the Meridians or Hour-Circles. There are divers ſizes of them; the great ones are ſet up in Gardens, and are of Stone or Wood well painted, and the ſmall ones are made of Braſs, having Compaſſes belonging to them, and may be reckoned among the Number of Portable Dials.

The manner of turning round Balls of any Matter is well known, but if a large Stone-Ball is to be made, that cannot be turned becauſe of its Weight: firſt, you muſt nighly form it with a Chiſſel, and then take a wooden or braſs Semi-circle of the ſame Diameter as you deſign your Ball. This being done, turn the Semi-circle about the Ball, and take away all the Superfluities with a Raſpe, until the Semi-circle every where and way juſt touches the Superficies thereof; afterwards make it ſmooth with a Pumice-Stone or Sea-Dog Fiſh's Skin, &c.

The Globe being well rounded and made ſmooth, you muſt take the Diameter thereof with a Pair of Spheric Compaſſes, *viz.* ſuch whoſe Points are crooked, which ſuppoſe the right Line A B; this Line is divided into two equal Parts in E by the vertical Line Z N, the upper Point whereof Z, repreſents the Zenith, and the lower one N, the Nadir. Now ſet one Point of the Spheric Compaſſes in E, and extend the other to A, and draw the Meridian Circle A Z B N; likewiſe ſetting one Foot of your Compaſſes in Z with the laſt Opening deſcribe the Circle A E B, repreſenting the Horizon; and from the Point B to C count 49 deg. the Elevation of the Pole on the Meridian, and ſetting one Foot of your Compaſſes in the Point C, repreſenting the North Pole, extend the other to 41 deg. on the Meridian below the Point B, and draw the Equinoctial Circle; likewiſe ſetting one Foot of your

your Compaſſes, opened to the ſame Diſtance as before, upon the Point in the Meridian cut by the Equinoctial, you may draw the Hour-Circle of *6* paſſing thro the Poles C and D. By this means the Equinoctial ſhall be divided into four equal Parts by the Meridian and Hour-Circle of *6*; and if each of theſe four Parts be divided into ſix equal Parts, for the 24 Hours of a Natural Day, and about the Points of Diviſion as Centers, with the extent of a Quadrant of the Globe, Circles be deſcribed; theſe will all paſs thro the Poles of the World C and D, and are the Hour-Circles. If you have a mind to have the half Hours or Quarters, each of the Diviſions on the Equinoctial muſt be divided into 2 or 4 equal Parts. The Hour-Circles are numbered round the Equinoctial both above and below it, as appears *per* Figure.

If the Parallels of the Signs are to be drawn upon the Globe, you muſt count upon the Meridian both ways for the Equinoctial, the Declination for every Sign, according to the Table expreſſed; as, for example, for the two Tropicks you muſt count 23 deg. 30 min. from the Equinoctial, and about the Poles C and D, draw Circles on the Globe. *Note*, The two Polar Circles muſt be drawn at 23 deg. 30 min. from the Poles, or *66* deg. 30 min. from the Equinoctial.

The Globe thus ordered muſt be placed upon a Pedeſtal proportionable to the bigneſs thereof in a Hole made in the Nadir N, diſtant from the Pole the Complement of its Elevation (*viz.* 41 deg.) and fixed in a Garden, or elſewhere, well expoſed to the Sun, ſo as to be conformable to the Sphere of the World.

But if it be a ſmall Portable Globe, we place a little Compaſs upon the Pedeſtal thereof, that ſo the Globe may be ſet North and South when the Hour of the Day is to be ſhewn thereby, which is ſhewn thereon without a Style, by the Shadow of the ſame Globe: for the Shadow or Light thereon always occupies one half of the Globe's Convexity, when the Sun ſhines upon it; and ſo the Extremity of the Shadow or Light ſhews the Hour in two oppoſite Places. If, moreover, the different Countries on the Earth's Superficies, as likewiſe the principal Cities, are laid down upon the Globe according to their true Latitudes and Longitudes, you may diſcover any Moment the Sun ſhines upon the ſame, by the illuminated part thereof, what Places of the Earth the Sun ſhines upon, and what Places are in darkneſs. The Extremity of the Shadow ſhews likewiſe what Places the Sun is riſing or ſetting at; and what Places have long Days, and what have ſhort Nights: you may likewiſe diſtinguiſh thereon the Places towards the Poles that have perpetual Night and Day. All this is eaſy to be underſtood by thoſe who are acquainted with the Nature of the Sphere. *Note*, This Dial is the moſt natural of all others, becauſe it reſembles the Earth itſelf, and the Sun ſhines thereon as he does on the Earth.

You may find the Hour of the Day otherwiſe, by means of a thin braſs Semi-circle divided into twice *90* deg. adjuſted to the Poles or Extremes of the Axis, by help of two little Ferrils. This Semi-circle being turned about the Globe with your Hand, until it only makes a perpendicular Shadow upon the Globe, repreſents the Hour-Circle wherein the Sun is, and conſequently ſhews the Hour of the Day, and alſo what Places of the Earth it is Noon at that Time. But in this Caſe the Number 12 muſt be ſet to the Meridian, and the Numbers *6* and *6* to the two Points wherein the Equinoctial cuts the Horizon: and this is the reaſon why we commonly place two rows of Figures along the Equinoctial. The Shadow of the two ends of the Axis, if they are continued out far enough beyond the Poles, and the Hours are figured round the Polar Circles, will likewiſe ſhew the Hour. *Note*, In order to make ſmall Portable Globes univerſal, we adjuſt Quadrants underneath them, that ſo the Pedeſtal may be ſlid according to the Elevation of the Pole. This is eaſy to be underſtood.

The Conſtruction and Uſe of the Concave and Convex Semi-cylinder.

Theſe Dials, which are made of different bigneſſes, the ſmall ones of Braſs and the great ones of Stone or Wood, are very curious on account of their ſhewing the Hour of the Day without a Style. Their Exactneſs conſiſts very much in being very round and even both within ſide and without.

The *13th* Figure repreſents one of theſe Dials, ſet upon and faſtened on its Pedeſtal, inclining to the Horizon under an Angle equal to the Elevation of the Pole, and directly facing the South: and therefore the Hour-Lines and the Edges A B, *a b*, ſerving as a Style, are all parallel between themſelves, and to the Axis of the World. The whole Convex Cylinder is divided into 24 equal Parts, or twice 12 Hours, by parallel Lines; and the Concave Semi-cylinder is divided in *6* equal Parts by Right Lines, which are the Hour-Lines from *6* in the Morning to *6* in the Afternoon. Fig. 13.

Now when the Sun ſhines upon this Dial, the Hour of the Day is ſhewn on the Convex ſide thereof, by the defect of Light, that is, by a right Line ſeparating the Light from the Shadow. But the Hour of the Day is ſhewn in the Concave part of the Dial, by the Shadow of one of the Edges A B or *a b*; ſo that when the Sun in the Morning is come to the Hour-Circle of *6*, the Shadow of the eaſt Edge *a b* will then fall upon the other Edge A B, which is the Hour-Line of *6*: and as the Sun riſes higher above the Horizon, the Shadow of the ſaid Edge *a b* will deſcend and ſhew the Hour among the Hour-Lines. (*Note*,

The

The Figures on the Top are for the Morning Hours, and thoſe on the Bottom for the Afternoon ones.) When the Sun is come to the Meridian, he directly ſhines into the Dial, and then the Edges will caſt no Shadow: but when the Sun has paſſed the Meridian, and deſcends weſtwards, the Shadow of the oppoſite Edge A B will ſhew the Hour from 12 to 6 in the Evening. If you have a mind to have the halves and quarters of Hours, you need but double or quadruple the Diviſions.

Small Dials of this kind have Compaſſes belonging to them, that ſo the Dials may be ſet North and South.

The Conſtruction and Uſe of the Vertical Cylinder.

This is a vertical Dial drawn upon the Superficies of a Cylinder by means of a Table of the Sun's Altitude above the Horizon at every Hour, when he enters into every *10th* Degree of the Signs, according to the Latitude of the Place for which the Dial is to be drawn; and for this end the following Table is calculated for 49 Degrees of Latitude.

A TABLE *of the Sun's Altitudes for every Hour of the Day at his Entrance into every* 10*th Degree of the Signs, for the Latitude of* 49 *Degrees.*

Hours.	XII.		XI. I.		X. II.		IX. III.		VIII. IV.		VII. V.		VI. VI.		V. VII.	
Signs.	D.	M.	D.	M.	D.	M.	D.	M.	D.	M.	D.	M.	D.	M.	D.	M.
30 ♋	64	30	61	56	55	19	46	35	37	1	27	10	17	30	8	21
20 10	64	9	61	33	55	1	46	18	36	42	26	54	17	10	8	4
10 20	63	2	60	31	54	1	45	28	35	5	26	6	16	20	7	12
♊ ♌	61	12	58	49	52	34	44	7	34	39	24	50	15	6	5	50
20 10	58	48	56	30	50	29	42	14	32	53	23	6	13	20	3	57
10 20	55	52	53	42	47	57	39	55	30	41	20	57	11	11	1	40
♉ ♍	52	30	50	30	45	1	37	14	28	10	18	28	8	40		
20 10	58	51	46	48	41	44	34	13	25	19	15	43	5	44		
10 20	44	58	43	12	38	15	31	0	22	18	12	48	2	59		
♈ ♎	41	0	39	20	34	37	27	38	19	9	9	47				
20 10	37	2	35	26	30	58	24	15	15	58	6	42				
10 20	33	9	31	40	27	24	20	55	12	51	3	44				
♓ ♏	29	30	28	4	23	58	17	42	9	50	0	54				
20 10	26	8	24	46	20	51	14	45	7	6						
10 20	23	12	21	52	18	5	12	12	4	43						
♒ ♐	20	48	19	30	15	48	10	3	2	42						
20 10	18	48	17	44	14	6	8	27	1	13						
10 20	17	52	16	38	13	3	7	27	0	19						
♑ 30	17	30	15	15	12	42	7	8								

We now proceed to ſhew the Conſtruction of the aforeſaid Dial upon a Plane which afterwards may be made Cylindrical, or wrapped round a Cylinder; or this Dial may be made upon the Surface of a Cylinder itſelf, if the Lines be drawn thereon as upon a Plane.

Fig. 14. Deſcribe the Right-angled Parallelogram A B C D upon a braſs Plate or Sheet of Paper, whoſe breadth A B or C D let be nearly equal to the Circumference of the Cylinder it is to be wrapped round, and prolong the Line A B, upon which aſſume A E for the length of the Style, which ſhall determine the length of the Cylinder. Then about the Point E, as a Center, with the Radius E A, make a circular Arc equal to the Sun's Meridian Altitude at his entrance into *Cancer*, and draw the occult Line E D, determining the length or height of the Cylinder A D; but if this length was given, and the length of the Style required, you muſt deſcribe an Arc about the Point D, equal to the Complement of the Sun's greateſt Meridian Altitude, which, if the greateſt Altitude be 64 deg. 30 min. will be 25 deg. 30 min. and draw the occult Line D E, which ſhall determine the length of the Style E A, proportioned to the length of the Cylinder.

This being done, divide the Arc A F into Degrees and Minutes, and draw occult Lines thro each of the Points of Diviſion, from the Center E to the Line A D, that ſo this Line

may

may be made a Scale of Tangents. But this Line may be otherwiſe divided, by ſuppoſing the Radius A E 100 or 1000 equal Parts, according to the length of the Cylinder, and taking the correſpondent Tangents from printed Tables, and laying them off from A.

Things being thus ordered, divide the Sides A B, D C into 6 equal Parts, and join the Points of Diviſion by five parallel right Lines, which will repreſent the beginnings of the twelve Signs; then triſect each of theſe parallel Spaces for the *10th* and *20th* Degree of each Sign. Now by this means the beginnings of the Months may be ſet upon your Dial, becauſe there will be no ſenſible Error in fixing the Sun's entrance into every Sign the *20th* Day of every Month. (N. S.) Then to prick down the Hour-Points upon all theſe Lines one after another, you muſt uſe the foregoing Table: for example, to prick down the Hour-Point of 10 in the Morning, or 2 in the Afternoon, upon the Line A D repreſenting the Summer Tropick, you will find by the Table, that the Sun's Altitude at the time of the Summer Solſtice at the Hours of 10 or 2, is 55 deg. 19 min. therefore you muſt take the Tangent of 55 deg. 19 min. from your Scale of Altitudes A D, and lay off from the Side A B upon the ſaid Tropick, and then you will have a Point therein thro which the propoſed Hour-Line muſt paſs. Again, To prick down the Hour-Point of the ſaid Hour of 2 upon another Parallel, ſuppoſe on that of the *1ſt* Degree of *Leo* or *Gemini*, you will find by the Table that the Sun's Altitude will then be 52 deg. 34 min. and the Tangent of theſe Degrees being taken from the Scale of Altitudes A D, and laid off upon the ſaid Parallel from A B, will give a Point therein thro which the Hour-Line of 2 muſt paſs. And if you proceed in this manner, and find Points in the other Parallels, and likewiſe on their Diviſions of every *10th* and *20th* Degree; theſe Points joined will give the Curved Hour-Line of 10 in the Morning, or 2 in the Afternoon.

And thus likewiſe may be found Points in the Parallels thro which the other Hour-Lines muſt paſs; which being done, you muſt join all thoſe belonging to the ſame Hour by an even Hand, and mark the Characters of the Signs, the firſt Letters of the Months, as likewiſe the Hour-Figures, each in their reſpective Places, as *per* Figure, and your Dial will be finiſhed; which afterwards muſt be wrapped about the Cylinder, or bent Cylindrically, ſo that the Lines repreſenting the two Tropicks be parallel between themſelves.

The Style is faſtened to a Chapiter ſerving as an Ornament, and muſt be moveable on the Line A B, that ſo it may be placed at right Angles on the Degree of the Sign or Day of the Month. This Dial being placed upright, or hung by a Ring, turn it to the Sun, ſo that the Shadow of the Style may fall down right upon the Parallel of the Day you deſire to know the Hour in, and then the Extremity thereof will ſhew the Hour or Part.

The Sun's Altitude may be ſhewn likewiſe by this Inſtrument thus: Put the Style upon the Scale of Altitudes, keeping the Cylinder ſuſpended or horizontally placed, and turn it about ſo that the Style be towards the Sun; then the Shadow of the Extremity thereof ſhall ſhew the Sun's Altitude above the Horizon.

The aboveſaid Parallelogram may ſerve likewiſe as a Dial, without being wrapped round a Cylinder, or turned up Cylindrically, if the Style be ſo adjuſted as to ſlide along the Line A B, that ſo it may be ſet over the Day of the Month, or Parallel of the Sign the Sun is in. This is eaſily done, in making a little Slit along the top of the Plate, and flatting the Foot of the Style, ſo that it may ſlide in the ſaid Slit without varying its length. Now if this Parallelogram be placed upright, and the Line A B level (which may be eaſily done by means of a Plumb-Line faſtened to one of the Sides) and you hold it thus in your hand, or ſuſpend it by a Ring, ſo that it be directly expoſed to the Sun, and the Shadow of the Style falls upon the Parallel of the Sign or Month; then the Extremity of the Shadow of the ſaid Style will fall upon the Hour.

The Conſtruction and Uſe of a Dial drawn on a Quadrant.

This Figure repreſents a Portable Dial drawn on a Quadrant, whoſe Conſtruction we have thought fit to lay down here, ſince it is made, as well as the Cylindrical Dial, by means of a Table of the Sun's Altitude calculated for the Latitude of the Place the Dial is made for. Fig. 8.

Firſt, Divide the Limb B C of the Quadrant into Degrees, and about the Center A deſcribe another Arc R S, repreſenting the Tropick of ♋. Likewiſe divide the Radius A B nearly into 3 equal Parts, and with the Diſtance A D draw a circular Arc for the Tropick of ♑; divide the Space B D into 6 equal Parts, and deſcribe the like Number of circular Arcs about the Center A, which ſhall repreſent the Parallels of the other Signs, as they are denoted on the Side A C of the Quadrant. The next thing to be done, is to draw the Hour-Lines. Let it be required (for example) to find a Point in the Tropick of ♋ thro which the Hour-Line of 12 muſt paſs: By the above poſited Table, the Sun's Altitude (at *Paris*) at the ſaid time is 64 deg. 29 min. therefore take a Thread, or Ruler faſtened to the Center A, and extend it to that Number of Degrees and Minutes on the Limb of the Quadrant, and where the Thread or Edge of the Ruler cuts the Tropick of ♋, will be one Point thro which the Hour-Line of 12 muſt be drawn. Then ſeek the

Sun's Altitude when he enters into ♊, which being found 61 deg. 12 min. lay the Thread over 61 deg. 12 min. on the Limb, and where it cuts the Parallel of ♊, make a Mark for a Point in the ſaid Parallel thro which the Hour-Line of 12 muſt paſs. And if you proceed in this manner, Points may be found in the Parallels, or their Parts, (if the Quadrant be big enough) thro which the Hour-Line of 12 muſt paſs, as likewiſe all the other Hour-Lines; and if the Points be joined, the curve Hour-Lines will be had, and the Dial will be finiſhed, when there are two Sights fixed upon the Side A C.

The Uſe of this Quadrant.

Direct the Plane of the Inſtrument towards the Sun in ſuch manner, that his Rays may paſs thro the Holes of the Sights G G, and then the Plumb-Line freely playing, will ſhew the time of Day by interſecting the Parallel that the Sun is in. But if you put a little Bead or Pin's Head upon the Plumb-Line, then you may extend the Thread from the Center, and ſlide the Bead thereon, and fix it over the Degree of the Sign or Day of the Month, and holding up the Quadrant, as before, the Bead will fall upon the Hour of the Day.

The Conſtruction and Uſe of a Particular right-lined Dial.

Fig. 15. This Dial, which we call Particular, becauſe it ſerves but for one determinate Latitude, is made upon a very even Plate of Braſs, or other Metal, about the bigneſs of a playing Card. The Conſtruction thereof is thus: Firſt, draw the two right Lines A B, C D, croſſing one another at right Angles in the Point E, about which, as a Center, with the Radius E C deſcribe the Circle C B D, and divide it into 24 equal Parts, beginning from the Point D; then thro each two Diviſions thereof equally diſtant from the Points C and D, draw parallel right Lines, which will be the Hour-Lines, whereof D R is that of 12, B E that of 6, and C M that of Midnight. This being done, form the right-angled Parallelogram P M Q R, and draw the occult Line D R, making an Angle with C D equal to the Elevation of the Pole, *viz.* 49 deg. This Line ſhall repreſent the Radius of the Equinoctial, and by means thereof the Trigon of Signs muſt be formed, having D for its Vertex. In order for this, produce the Hour-Line of the Sun's riſing in the longeſt Day of Summer, which here is the Hour-Line of 4; as likewiſe the Hour-Line of 6, until it meets the Radius of the Equinoctial Circle D R; then the Point in the Radius of the Equinoctial cut by the Hour-Line of 6, will be the Center of a Circle, whoſe Diameter ſhall be perpendicular to the ſaid Radius, and is terminated by the Interſection of the Hour-Line of 4 therewith. This Circle being deſcribed, divide the Circumference thereof into 12 equal Parts, in order to form the Trigon of Signs, as is before explained in the third Chapter of this Book. *Note*, The two Tropicks will be at the Extremities of the ſaid Diameter, each making an Angle of 23 deg. 30 min. with the Radius of the Equinoctial, the Vertex being the Point D. Now the next thing to be done, muſt be to make a little ſlit along the Radius of the Equinoctial, that ſo a little Slider or Curſor may ſlide along it, having a little Hole drilled thro it for faſtening a Thread and Plummet with a Bead or Pin's Head on the Thread. And after this, we place two Sights on the Extremities of the Line P Q.

The Uſe of this Dial.

Slide the Curſor, and fix the Hole in which the Thread is faſtened over the Degree of the Sign the Sun is in, or the Day of the Month; then ſlip the Bead or Pin's-head along the Thread, until it be upon the Hour-Line of 12. This being done, hold up your Inſtrument, lifting it higher or lower till the Sun ſhines thro the Holes of the Sights R and S, and the Thread freely plays upon the Plane thereof; then the Bead will fall upon the Hour of the Day.

The Conſtruction of a Univerſal right-lined Dial.

Fig. 16. This right-lined Dial, which ſerves for all Latitudes, is made of a bigneſs at pleaſure, upon a very even Plate of Braſs or other ſolid Matter. The Conſtruction of it is thus: Draw the Lines A B, C D, cutting each other at right Angles in the Point E, about which, as a Center, deſcribe the Quadrant A F, which divide into 90 deg. and with the Point E for the Vertex, make a Trigon of Signs according to the Method explained in *Chap.* 2. Divide each Sign into 3 Parts, each being 10 deg. and let the firſt Letters of the Months to the Places correſponding to them, by ſuppoſing (as we have already) that the Sun's entrance into every Sign is the 20*th* Day of the Month (N. S.) for example, his entrance into ♈ the 20*th* of *March*, his entrance into ♉ the 20*th* of *April*, &c. This may be without any ſenſible Error in ſo ſmall an Inſtrument. Now draw dotted Lines from the Center E thro the Diviſions of the Quadrant A F, to the Line A G, which will divide it into Points, from which Parallels muſt be drawn to the Line A B, which ſhall be the different Latitudes or Elevations of the Pole, which muſt be only marked between the two Tropicks, as you ſee in the Figure, wherein they are drawn to every 5*th* deg. On both ſides the Point B lay off upon the Line B H, the Diviſions that the Radii of the Signs of the

the Trigon make on the Line *a a*, repreſenting the Latitude of 45 deg. that ſo the Repreſentation of another Zodiack may be made upon the Line B H.

Now the manner of drawing the Hour-Lines upon this Dial is thus: Draw Lines thro every 15*th* deg. of the Quadrant A F, parallel to E D, which is the Hour-Line of 6; and theſe Parallels will be the Hour-Lines from 6 in the Evening to 6 in the Morning, A L being the Hour-Line of Midnight. And if the parallel Spaces be laid off on the other ſide of the Hour-Line of 6, you will have the Hour-Lines from 6 in the Morning to 6 in the Evening. And for drawing the half Hours, divide each 15*th* deg. of the Quadrant A F into half, and draw Parallel Lines between the Hour-Lines.

The Hour-Lines may be yet otherwiſe drawn, by means of a Circle, whoſe Diameter is the Line A B, and whoſe Circumference is divided into 24 equal Parts for the 24 Hours of the Day, or into 48, for the Half-Hours. For then if right Lines be drawn thro the oppoſite Points of Diviſion, parallel to E D, we ſhall have the Hour-Lines, and thoſe of the Half-Hours, as we have ſaid in the Conſtruction of the former right-lined Dial.

About the Point I, as a Center, draw an occult Quadrant, which divide into 90 deg. and laying a Ruler to the Center I, and on each Diviſion mark the ſame Degrees upon the Sides G D, and G S of the Inſtrument. *Note*, By means of theſe Diviſions we may find the Sun's Altitude above the Horizon, as we ſhall ſhew by and by. R R are two Sights fixed on the Side G H. And the Piece K is a ſmall Arm or Index, made of 3 Blades of Braſs, ſo joined to each other by headed Rivets, that they may have a Motion either to the right or left: at the ſharp end of this Arm is made a very little Hole, thro which goes a Thread with a Plummet at the end thereof, and a little Bead or Pin's Head thereon. This little Arm is faſtened to the Inſtrument with a headed Rivet, that ſo it may have a Motion at the place K.

The Uſe of this Dial.

If the Hour of the Day be to be found by this Inſtrument, you muſt adjuſt the end *a* of the Index on the Interſection of the Line of the Latitude of the Place, and the Degree of the Sign the Sun is in, or the Day of the Month; then extend the Thread, and ſlide the Bead to the ſame Degree of the Sign in the little Zodiack, drawn on the Hour-Line of 12 B I. This being done, hold the Inſtrument up until the Sun ſhines thro the Sights R R, and the Thread freely playing upon the Plane of the Inſtrument, the Bead will fall upon the Hour of the Day.

If the time of the Sun's riſing and ſetting in all the Signs of the Zodiack for the Latitudes denoted upon the Inſtrument be required, fix the end *a* of the Index on the Interſection of the Line of the Latitude of the Place, and the Degree of the Sign the Sun is in; then the Thread freely falling parallel to the Hour-Lines, will ſhew the Hour of the riſing and ſetting of the Sun. For example, the end of the Index being fixed on the Interſection of the Sign of ♋, and the Line of the Latitude of 49 deg. the Thread will fall along the Hour-Line of 4 in the Morning, or 8 in the Evening: and this ſhews, that about the 20*th* of *June*, (N. S.) the Sun riſes at *Paris*, at 4 in the Morning, and ſets at 8 in the Evening, and ſo of others.

The Elevation of the Pole is found thus: Place the end of the Index on the Point I, and raiſe or lower the Inſtrument until the Sun's Rays paſs thro the Holes of the Sights; then the Thread freely playing, will ſhew the Sun's Altitude upon the Degrees on the ſide Q S or Q G.

All theſe kinds of Dials, that ſhew the Hour of the Day by the Sun's Altitude, are convenient in this, that they ſhew the Time of Day without a Compaſs; but their common Imperfection is, that about Noon the Hour cannot be exactly determined by them, unleſs by ſeveral Obſervations to know whether the Sun increaſes or decreaſes in Altitude, and conſequently whether it is before or after Noon.

The Conſtruction of a Horizontal Dial for ſeveral Latitudes.

This Dial, which is made upon a very even and ſmooth Plate of Braſs, or other ſolid Matter, hath a little Piece of Braſs in form of a Bird, the lower part of which is adjuſted in two little knuckles, that ſo it may be rendered moveable, and lie down upon the Plane of the Dial. This Bird is kept upright by means of a Spring that is underneath the Dial-Plate, which going thro a little ſquare Hole in the Plate, keeps the Bird firm upon its Foot. There is a Style or Axis going into the Bird, which is double, the lower end of which goes into a little knuckle at the Center of the Dial, that ſo the ſaid Style may be raiſed or lowered, according to the Latitude. There is on the Style a circular Arc, whereon the Degrees are ſet down from 35 or 40 to 60. There is a Slit made along this divided Arc, paſſing by the Eye of the Bird, that ſo its Bill may be ſet to the Degree of the Pole's Elevation, and fixed there. The Dial-Plate is hollowed in circular, that ſo a Compaſs may be added thereto, faſtened underneath by two Screws. The Needle and the Glaſs covering it, are placed in the ſame manner as in other Compaſſes, of which we have already ſpoken. *Plate* 24. Fig. 1.

The

The Surface of this Dial is divided into 4 or 5 Circumferences for the like Number of different Latitudes, according to ſome one of the Methods before laid down for drawing of Horizontal Dials, whereof that by the calculation of Angles is moſt in uſe for ſuch ſmall Dials as theſe. They may be drawn alſo by means of a Platform, upon which are ſeveral Dials divided by the Rules before given. But this is well known to the Inſtrument-maker.

The outmoſt Circumference, which is divided for 55 deg. of Latitude, may well enough ſerve for thoſe Places contained between the 58*th* and 53*d* deg. of Latitude. The ſecond, which is divided for 50 deg. of Latitude, may ſerve for Places contained between the 53*d* and the 47*th* deg. of Latitude. The third, which is divided for 45 deg. may ſerve for Places between the 47*th* and 42*d* deg. And the fourth, which is divided for 40 deg. ſerves for Places contained between the 42*d* and 38*th* deg. of Latitude.

When a 5*th* Dial is drawn upon the Plate for the Latitude of 55 deg. this ſerves for all Places contained between the 37*th* and the 32*d* deg. of Latitude. Now by means of a good Map of the World, or Globe, you may ſee what Places theſe Dials will be in uſe; for that which is made for one Latitude, will ſerve for all Places round about the Earth, having the ſame North and South Latitude. We commonly grave underneath the Dial a Table of the principal Cities of the World with their Latitudes and Longitudes; that ſo the convenient Circumference on the Plate may be choſe, and the Axis of the Dial raiſed to the proper Elevation of the Pole.

The Uſe of this Dial.

To find the Hour of the Day, raiſe or lower the Style, ſo that the end of the Bill of the little Bird may anſwer to the Degree of the Elevation of the Pole marked on the Style, as at *Paris* againſt the 49*th* Degree. The Style being thus raiſed, place the Dial parallel to the Horizon, that is, level, and turn it ſo to the Sun till the North Point of the Needle uſually marked with a little Ring, fixes itſelf over the Line of Declination, whereon is a *Flower-de-luce*, and *North* is writ. Then the Shadow of the Style will ſhew the Hour of the Day upon the Circumference divided for the Latitude of the Place. You muſt take care not to ſet the Dial near Iron, for this changes the Direction of the Needle.

The Conſtruction of a Ring Dial.

Fig. 2. Take a very round Ring of Braſs, or other ſolid Matter, about two Inches in Diameter, four or five Lines in breadth, and of a convenient thickneſs, and aſſume the Point A at pleaſure thereon (whereat there is a little Hole) about which, as a Center, deſcribe a Quadrant A D C, which divide into 90 Degrees. Then find the Sun's Altitudes in the foregoing Table at every Hour when he is in the Equinoctial for the Latitude of *Paris*, and laying a Ruler from the Center A thro thoſe Altitudes aſſumed on the Quadrant, you may draw Lines which will divide the concave Surface of the Ring into the Hour-Points. Now this Dial will be very good for the times of the Equinox, it being ſuſpended by the Ring *B*, ſo that the Line A D is upright.

But one of theſe Dials may be made for ſhewing the Hour of the Day at any other time of the Year, if the Hole A be made moveable. For doing of which, make the Arcs A E, A I, 23 deg. for the Signs ♉, ♍, ♏, and ♓; A F, A K, 40 deg. 26 min. for the Signs ♊, ♎, ♒, and ♐; and the Arcs A G, A L, 47 deg. for the Signs ♋ and ♑. (The reaſon why we aſſume theſe Arcs double, is, becauſe Angles at the Circumference are but half thoſe at the Center.) Now by this means we ſhall have a kind of Zodiack upon the convex Surface of the Ring, whereon muſt be marked the Signs in their proper Places, or elſe the firſt Letters of the Months, that ſo the Hole A may be put to the Degree of the Sign, or the Day of the Month.

You muſt deſcribe likewiſe 7 Circles in the concave Surface of the Ring, whereof that in the middle will be for the Equinoctial, and the others for the other Parallels. This being done, about the Points A, E, F, G, I, K, L, as ſo many Centers, deſcribe Quadrants of 90 deg. upon which Quadrants aſſume the Altitudes of the Sun every Hour when he is in every of the Signs, and produce the Radii drawn from the Centers to the Points of Aſſumption until they cut the Circumferences in the concave part of the Ring, and you will have Points thereon for the Hour-Lines which muſt be joined.

Note, Theſe Diviſions may be ſeparately drawn, and afterwards transferred on the Ring.

The Uſe of this Dial.

Place the moveable Hole at the Degree of the Sign wherein the Sun is; then holding the Ring ſuſpended, turn it towards the Sun, ſo that his Rays paſſing thro the Hole A, may fall upon the convenient Circumference of the Sign in the concave part of the Ring, and then you will have the Hour of the Day ſhewn.

Plate XXIII.

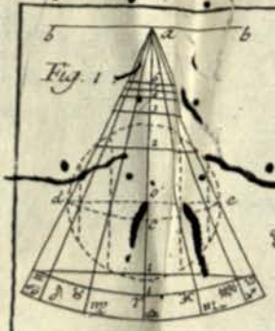
Fig. 1.

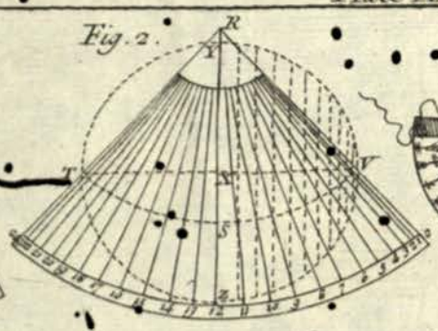
Fig. 2.

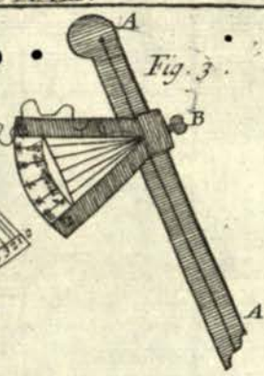
Fig. 3.

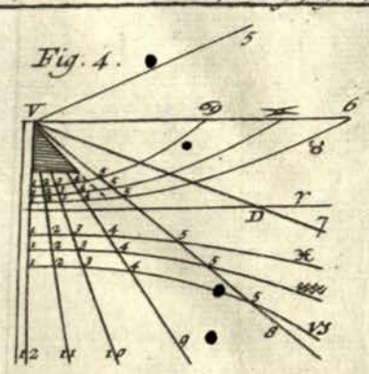
Fig. 4.

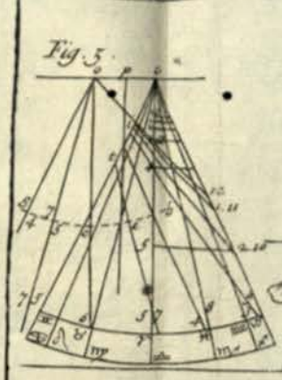
Fig. 5.

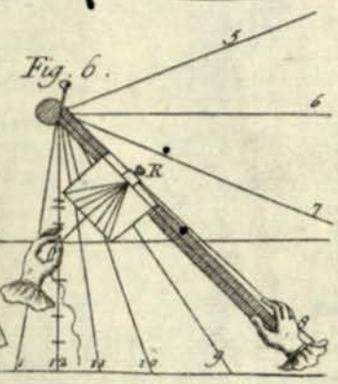
Fig. 6.

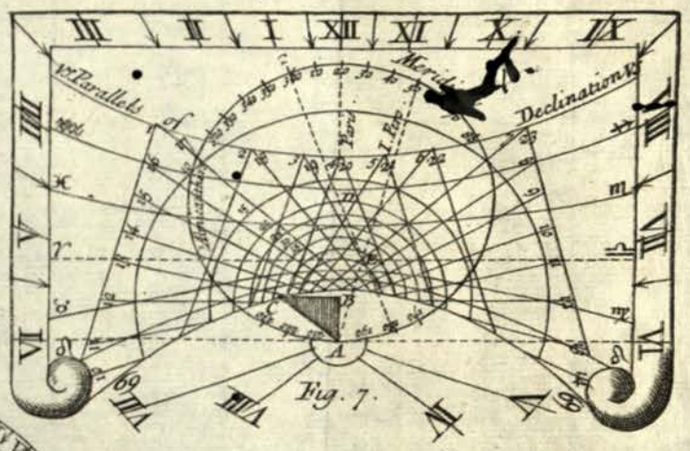

Fig. 7.

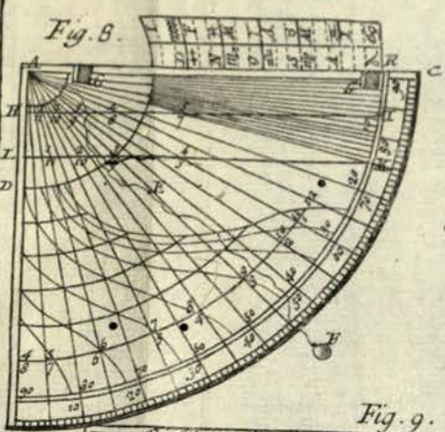
Fig. 8.

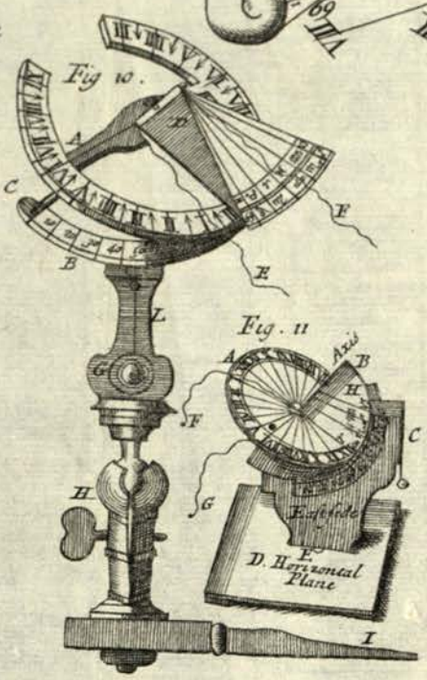

Fig. 10. Fig. 11.

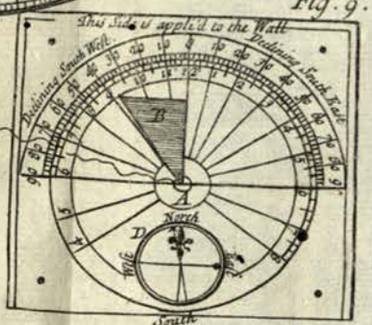

Fig. 9.

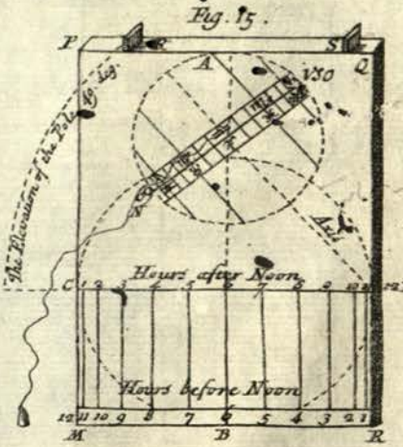

Fig. 15.

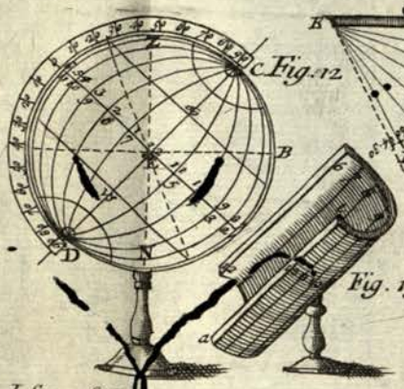
Fig. 12. Fig. 13.

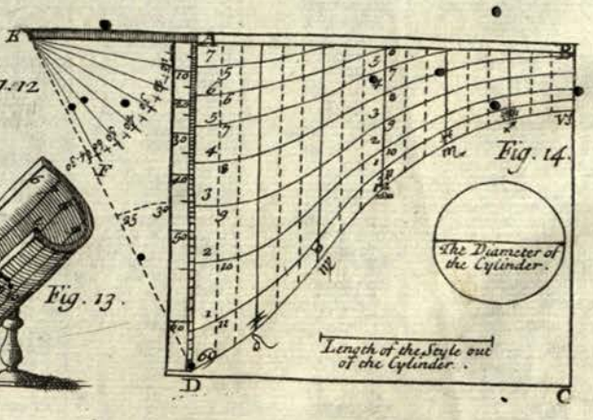

Fig. 14.

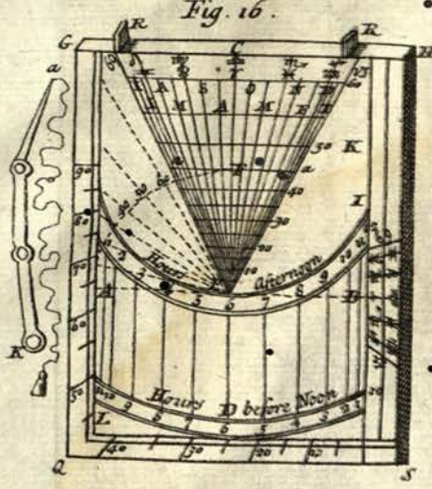

Fig. 16.

I. Senex sculp.

To deſcribe the Hour-Lines upon another ſort of Ring.

The fourth Figure repreſents this Ring compleat, and the Parallelogram A B C D, repreſents it laid open or ſtretched upon a Plane, that ſo the Hour-Lines may be pricked down thereon before it be turned up circularly. Fig. 3.

This Ring is made of a blade of Braſs, or other ſolid Matter, being in length proportionable to the Bigneſs you would have the Ring, and at leaſt 4 or 5 Lines broad, with a proportionable thickneſs, and whoſe Extremes A C, B D, are cut at right Angles. About the Points C and D deſcribe two Quadrants A L, M B, and divide each of them into 9 equal Parts; and from each oppoſite Diviſion draw the Parallels of the Signs, whereof the Line C F D ſhall be for ♈ and ♎, A E B for the two Tropicks, and the others for the other Signs placed according to their order. Then biſect the Parallelogram A B C D by the Line E F, and draw the Line G H ſeparately equal to E B, that ſo a Scale may be made thereof, which muſt be divided into 9 equal Parts, each of which muſt be ſubdivided into 10 equal Parts more by little dots, and ſo the ſaid Scale will be divided into 90 equal Parts, anſwering to the 90 deg. of a Quadrant. This being done, take the Degrees of the Sun's Altitude from the above poſited Table of Altitudes, at every Hour when the Sun is in the Equinox, and the Solſtices, for the Horizon of *Paris*. For example, When the Sun is in the 1*ſt* deg. of ♎, his Meridian Altitude is 64 deg. 29 min. take 64 ½ equal Parts from the Scale G H between your Compaſſes, and lay them off upon the Braſs Blade both ways from E to the Points I and K, as likewiſe from the Point F to the Points L and M, and join the Points I L and K M, by right Lines: then take from the Table the Sun's Altitude at the Hours of 1 and 11, when he is in the Summer Solſtice, *viz.* 61 deg. 54 min. which here may be taken for 62 deg. and opening your Compaſſes to the extent of 62 equal Parts of the Scale, lay them off upon A B from K towards E, and you will have a Point of the Hour-Lines of 11 and 1; likewiſe take 41 equal Parts or Degrees, for the Sun's Meridian Altitude when he is in the Equinoctial, and lay them off from M to O, and from L to N, and the Points N and O are thoſe thro which the two Hour-Lines of 12 muſt be drawn. Moreover, take 39 deg. 20 min. the Sun's Altitude when he is in the Equinox, at the Hours of 11 and 1, from the Scale, and lay them off from the ſaid Points M and L upon the ſaid Line C D, and you will have two Points in the Line C D, thro which the Hour-Lines of 11 and 1 muſt be drawn. And in this manner may Points be found in this Line, thro which the other Hour-Lines muſt paſs. Fig. 4.

But now to find Points in the Line A B, or Tropick of *Capricorn*, on this ſide the Point E, thro which the Hour-Lines muſt be drawn, (for the Points of the ſame Line, on the other ſide of E, for the Tropick of *Cancer* may be found in the ſame manner as the Point for the Hour-Line of 11 and 1 was) you muſt take take 17 ½ Degrees, or equal Parts from the Scale, *viz.* the Sun's Meridian Altitude, when he is in the Tropick of *Capricorn*, and lay them off from I to P, and P will be the Point thro which the Hour-Line of 12 muſt paſs; and ſo may the Points be found thro which the other Hour-Lines muſt be drawn. Now if the Points found in the Lines A B, and C D, thro which the Hour-Lines paſs, be joined by right Lines; theſe right Lines will be the Hour-Lines.

But if you have a mind to be exacter, you may take the Degrees of the Sun's Altitudes at every Hour when he enters, and is in each 10*th* and 20*th* Degree of every Sign, and then find Points on the reſpective Parallels on the Dial thro which the Hour-Lines muſt be drawn, which will not be right Lines but Curves; and in this caſe, the Dial will be exacter.

Having drawn the Hour-Lines, you muſt Number them on both ſides the Lines A B, C D, and alſo ſet down the Characters of the Signs, and the firſt Letters of the Months, each in their proper Place. When this is done, you muſt drill two little Holes in the Points R and S (*viz.* the middles of the Lines I L, K M) in a conical Figure, the greater Baſes being outmoſt, that ſo the Sun's Rays may better come thro them; afterwards round or turn up the ſaid Blade circularly, ſolder the Extremities A C, B D together, and place a Button, with a Ring in the middle of the Junction of the ſaid Extremities, ſo that the whole Inſtrument be *in equilibrio*; which that it may, you muſt turn the outſide thereof.

The Uſe of this Inſtrument.

Hold the Ring ſuſpended, and turn the Hole proper for the Time of Year towards the Sun, ſo that his Rays may fall upon the Parallel of the Sign he is in, the Day wherein you uſe the Inſtrument; and then the Hour of the Day will be ſhewn thereon by a bright Spot or Point of Light.

Note, The Hole S is in uſe from the 20*th* of *March*, (N. S.) to the 22*d* of *September*, and the Hole R for the other ſix Months. We likewiſe write upon the convex Superficies of the Ring near the little Holes, the 20*th* of *March*, and the 22*d* of *September*, as appears in Figure 3. and, laſtly, obſerve that theſe two laſt Dials are proper but for one Latitude.

The Conſtruction and Uſe of the univerſal Aſtronomical Ring-Dial.

Fig. 5. This Inſtrument, whoſe Uſe is to find the Hour of the Day in any part of the Earth, by a bright Spot of the Sun's Light, is made of Braſs or other Metal, and conſiſts of two Rings or flat Circles turned both within ſide and without. The Diameter of theſe Rings, which ought to be broad and thick proportionable to their bigneſſes, are from two to ſix Inches. The outward Ring A repreſents the Meridian of any Place wherein one is, and there are two Diviſions of 90 Degrees thereon, which are diametrically oppoſite to each other, one whereof ſerves from our North Pole to the Equator, and the other from the Equator to the South Pole.

The innermoſt Ring repreſents the Equator, and ought to turn very exactly within the outward one, by means of two Pivots or Pins put into Holes made diametrically oppoſite in the two Rings at the Points of the Hour of 12.

There is a thin Riglet (called a Bridge) with a Curſor marked C, compoſed of two little Pieces that ſlide in an Aperture made along the middle of the ſaid Bridge, and which are kept together by two ſmall Screws. Thro the middle of this Curſor is a very little Hole drilled, that ſo the Sun may ſhine thro it. Now the middle of the ſaid Bridge may be conſidered as the Axis of the World, and the Extremities as the Poles of the World; and there are drawn on one ſide thereof the Signs of the Zodiack with their Characters, and on the other ſide the Days and Names of the Months, or only their firſt Letters, being placed according to the reſpect they have to the Signs. The Signs are divided into every 10*th* or 5*th* Degree, according to their Declination, by means of a Trigon already divided, the Vertex of which, or Extremity of the Radius of the Equinoctial, being within ſide the Equinoctial Circle, as at the Point F. The two Pieces D D which are ſcrewed to the outermoſt Ring, ſerve to ſupport the Bridge or Axis which is moveable round, and are ſo ordered as that the innermoſt Ring may lie exactly within the outermoſt, and they both make as it were but one. The two Pieces E are alſo ſcrewed on the outermoſt Ring, and ſerve as Props to keep the Equinoctial Circle or inward Ring at right Angles to the Meridian or outermoſt Ring.

We ſhall not here repeat the manner of dividing the two Quadrants into Degrees, and the Equinoctial Circle into Hours, Halves and Quarters, having ſufficiently ſpoken of this elſewhere. We ſhall only add, that all the Diviſions of the Equinoctial Circle muſt be drawn upon the concave ſide thereof, which may be done by means of a piece of Steel turned up ſquare, according to the Curvature of the Circle.

Near the outward Edges, on each of the two flat ſides of the Meridian, is made a Groove for the Piece G to ſlide therein, the middle of which is bent inwards, that ſo it may go into the ſaid Grooves. The two ſides of this Piece, which muſt be well hammered that they may have a good Spring, are made flat, in order to preſs againſt the convex Surface of the Meridian, that thereby the Piece G may be held faſt on any Degree of Diviſion of the Meridian. The Button thro which the Ring of Suſpenſion H goes, is riveted to the middle of the Piece G, ſo that it may turn round very freely, and by this means the Inſtrument be very perpendicularly ſuſpended by the Ring H: for this is one of the principal things in which the Exactneſs of the Inſtrument conſiſts.

The Uſe of the Aſtronomical Ring-Dial.

Place the ſhort Line *a* on the middle of the hanging Piece G over the Degree of the Latitude of the Place you are in upon the Meridian Circle, for example, over the 49*th* deg. at *Paris*; and then put the Line croſſing the little Hole of the Curſor on the Bridge to the Degree of the Sign, or the Day of the Month you deſire to know the Hour of the Day in. This being done, open the Inſtrument ſo that the two Rings or Circles be at right Angles to each other, and ſuſpend it by the Ring H, ſo that the Axis of the Dial repreſented by the middle of the Bridge be parallel to the Axis of the World.

Turn the flat ſide of the Bridge towards the Sun, ſo that his Rays coming thro the little Hole in the middle of the Curſor, fall exactly on a Line drawn round the middle of the concave Surface of the Equinoctial Circle, or innermoſt Ring; and then the bright Spot or luminous Point ſhews the Hour of the Day in the ſaid concave Surface of the Ring.

Note, The Hour of 12 cannot be ſhewn by this Dial, becauſe the outermoſt Circle or Ring being then in the Plane of the Meridian, it hinders the Sun's Rays from falling upon the innermoſt or Equinoctial Circle. You muſt obſerve likewiſe, that when the Sun is in the Equinoctial, you cannot then tell the Hour of the Day by this Dial, becauſe his Rays fall parallel to the Plane of the ſaid Equinoctial Circle. But this is but about one Hour every Day, and four Days in the Year.

The Conſtruction and Uſe of a Ring-Dial with three Rings.

Fig. 6. This Inſtrument differs from the precedent one in nothing but only a third Ring or Circle, carrying the Sun's Declination. The Ring A repreſents the Meridian of the Place you would uſe the Dial in; the Ring B repreſents the Equinoctial Circle; and the Ring D, which turns exactly within the ſaid Equinoctial Circle, produces the ſame effect, as the

Bridge

Bridge representing the Axis of the World in the precedent Inſtrument. The two Extremities of the Diameter of this laſt Ring, or the two Points of the Circumference thereof, whereat it is faſtened to the Meridian, anſwer to the two Poles of the World. On the oppoſite Parts D D of the Circumference of this Circle, is denoted a double Trigon of Signs, whoſe Center is the Vertex wherein all the Radius's reunite, the Arcs of each of which are ſubdivided into every *10th* or *5th* Degree, to which may be likewiſe ſubjoined the Days of the correſpondent Months.

The Index E is faſtened to the Center of the innermoſt Ring, having two Sights rivetted to the Extremities thereof, each having a ſmall Hole drilled therein, for the Sun's Rays to paſs thro. *Note*, Dials compoſed in this manner ſhew the Hour of 12, becauſe the Index is without the Plane of the Meridian Circle: and when we make them large, as 9 or 10 Inches in Diameter, we divide the Equinoctial Circle into every *5th* or every *2d* Minute.

This Dial hath a Piece F like as the former Dial has, going into a Groove made on each ſide the Meridian, to be ſlid to the Latitude of the Place. We ſometimes ſet theſe Dials upon Pedeſtals, nearly like thoſe of Spheres, which are ſlid to the Latitude; and in this Caſe they are placed upon an Horizontal Plain; we likewiſe add Compaſſes to them, by which means the Variation of the Needle may be exactly known.

The Uſe of this Dial.

Place the little Line in the middle of the hanging Piece F to the Latitude of the Place wherein you have a mind to know the Hour of the Day, and the fiducial Line of the Index on the Day of the Month, or Degree of the Sign the Sun is in. Then open the Equinoctial Circle at right Angles to the Meridian, and holding the Inſtrument ſuſpended, raiſe or lower the innermoſt Circle, ſo that the Sun's Rays may go thro the Holes of the two Sights; then the Line which is drawn along the middle of the Convexity of the ſaid Circle, will ſhew the Hour or Part drawn in the middle of the Concavity of the Equinoctial Circle, even at all times of the Day.

This may likewiſe be done ſomething more convenient, when the Inſtrument is placed Horizontally upon its Pedeſtal.

The Conſtruction of a univerſal inclined Horizontal, and an Equinoctial Dial.

This Inſtrument conſiſts of two Plates of Braſs, or other ſolid Matter, whereof the under-one A is hollowed in about the middle, to receive a Compaſs faſtened underneath with Screws. The Plate B is moveable by means of a ſtrong Joint at the Plate C. Upon this Plate is drawn a Horizontal Dial for ſome Latitude greater than any one of thoſe the Dial is to be uſed in, and having a Style thereon proportionable to that Latitude; for when the ſaid Plane B is raiſed by means of the Quadrant, the Horizontal Plane muſt always have a leſs Latitude than that the Dial is made for, or otherwiſe the Axis of the Style will have an Elevation too little. Fig. 7.

Inſtead of the Quadrant D we generally place but only an Arc from the Equator to 60 Degrees, which are numbered downwards, 60 being at the bottom, and for this Latitude of 60 deg. we commonly draw the aforeſaid Horizontal Dial. That Arc of 60 deg. is faſtened by two ſmall Tenons, and may be laid down upon the Plate A, as likewiſe may the Style upon the Plate B, and both of theſe are kept upright by means of little Springs underneath the Plates. What remains of the Conſtruction of this Dial, may be ſupplied from the Figure thereof.

The Uſe of the inclined Horizontal Dial.

Raiſe the upper Plate B to the Degree of Latitude or Elevation of the Pole of the Place wherein you are, by means of the Graduations on the Quadrant D. Then if the Plane A be ſet Horizontal, ſo that the Needle of the Compaſs ſettles itſelf over its Line of Declination, the Shadow of the Axis will ſhew the Hour of the Day. *Note*, We grave the Names of ſeveral principal Cities, as likewiſe their Latitudes and Longitudes, underneath the two Plates, in order to avoid the trouble of ſeeking them in Maps.

After the aboveſaid manner, Equinoctial Dials are made Univerſal throughout the whole Earth; but here we muſt have a whole Quadrant. The upper Plate is commonly in form of a hollowed Circle, which we divide into 24 equal Parts, for the Hours, each of which we ſubdivide into 4 equal Parts, for the Quarters; all theſe being drawn in the Concavity of the Circle.

There is a Piece that goes thro the Circle, carrying the right Style, which is kept faſt in the middle of the Circle by means of a little Spring faſtened underneath the Circle; and by this means the right Style may be raiſed above the ſaid Circle, and lowered underneath it. And when the Equinoctial Dial is drawn, we uſe the little Piece F for a Style, placed in the Center of the Circle. *Note*, The upper part of the Dial ſhews the Hour of the Day from the *22d* of *March*, (N. S.) to the *22d* of *September*, and the under part thereof the Hour of the Day, the other 6 Months of the Year.

The Uſe of the Equinoctial Dial.

You muſt place the Edge of the Equinoctial Circle to the Degree of the Elevation of the Pole, by means of the Quadrant; then if the Dial be ſet North and South by means of the Compaſs, the Shadow of the Style will ſhew the Hour of the Day at all times of the Year, even when the Sun is in the Equinoctial, becauſe the Circle is hollowed in.

The Conſtruction of an Azimuth Dial.

Fig. 8. This Dial, which is commonly made in the bottom of a Compaſs, is called an Azimuth Dial, becauſe it is made by means of the Azimuth's or Sun's Vertical Circles, upon a Plate of Braſs, or other ſolid Matter, parallel to the Horizon. Firſt, draw the Line A B, repreſenting the Meridian, upon which deſcribe a Circle at pleaſure, half of which we ſhall only uſe here for drawing the Morning Hour-Lines, becauſe thoſe of the Afternoon are drawn after the ſame way. Divide this Circle into Degrees, beginning from the Point A, repreſenting the North Pole. Then triſect the Semi-diameter A C, and take A D equal to two thirds thereof, which muſt be divided into 6 Parts, thro each Point of Diviſion; about the Center C muſt be drawn concentrick Arcs, repreſenting the Parallels of the Signs, the Arc H being the Summer Tropick, that neareſt to the Center C the Winter Tropick, and each of the others for two Signs equally diſtant from the Tropicks, as appears *per* Figure.

The Parallels of the Signs may moreover be drawn, in deſcribing a Semi-circle upon the Line H D, which Semi-circle being divided into 6 equal Parts, you muſt let fall dotted Parallels upon the Line H D; theſe Parallels will divide the ſaid Line into unequal Parts, and if thro the Points of Diviſions Arcs be deſcribed about the Center C, theſe Arcs will be the Parallels of the Signs at unequal Diſtances from each other.

Now for drawing the Hour-Lines, the following Table of the Sun's Azimuths muſt be uſed; for example, to prick down a Point in the Tropick of *Cancer* thro which the Hour-Line of 11 in the Morning muſt be drawn, you will find the Sun's Azimuth will then be 30 deg. 17 min. and when he is in the firſt Degree of ♊, or laſt of ♌, his Azimuth at the ſame Hour is 27 deg. 58 min. and ſo of others. Therefore if a Ruler be laid on the Center C, and on the 30*th* deg. and 27 min. of the outward divided Limb, the Edge of the Ruler will cut the Parallel of ♋, in a Point thro which the Hour-Line of 11 muſt paſs: then keeping the Ruler to the Center, move it, and lay it over the 27*th* deg. and 58*th* min. of the outmoſt Limb, and you will have a Point in the Parallel of ♊ and ♌ thro which the Hour-Line of 11 muſt paſs; and in this manner may Points be found in the other Parallels thro which the Hour-Line of 11 muſt paſs; and alſo Points in all the Parallels thro which the other Morning Hour-Lines muſt paſs: each of which Points belonging to the ſame Hours being joined, you will have the curved Hour-Lines on one ſide of the Meridian. And to find the Points thro which the Afternoon Hour-Lines muſt paſs, take the Diſtances of each Point in the Parallels from the Meridian, and transfer them on the ſame Parallels continued out on the other ſide of the Meridian, becauſe the Sun's Azimuth at any two Hours equally diſtant on each ſide the Meridian, is the ſame.

The Uſe of the Azimuth Dial.

Turn the ſide B towards the Sun, ſo that the Shadow of the right Style planted in a Point without the Compaſs, and parallel to the Line of Noon, may fall along the Meridian Line: then the Needle pointing exactly North and South, will ſhew the Hour of the Day in the Interſection thereof with the Parallel of the Sign the Sun is in, upon condition that the Needle has no Variation. But ſince the Needle varies now above 12 Degrees at *Paris*, you muſt place the Style in the Point E over the Line of Declination or Variation K L, and adjuſt the Shadow of the Style along the ſaid Line of Variation, and by this means the Error ariſing from the Needle's Variation will be avoided.

A TABLE *of the Sun's Azimuth or Diſtance from the Meridian every Hour of the Day for the Latitude of* 49 *Degrees.*

Hours.	XI. I.		X. II.		IX. III.		VIII. IV.		VII. V.		VI. VI.		V. VII.		IV. VIII.	
Signs.	D.	M.	D.	M.	D.	M.	D.	M.	D.	M.	D.	M.	D.	M.	D.	M.
♋	30	17	53	40	70	30	83	57	95	20	105	56	110	28	127	26
♌ ♊	27	58	50	33	67	34	81	6	92	45	103	35	114	56		
♍ ♉	23	30	43	52	60	29	74	17	86	21	97	36				
♎ ♈	19	33	37	25	52	58	66	57	78	34						
♏ ♓	16	42	32	25	46	30	59	28	71	12						
♐ ♒	14	56	29	11	42	23	54	26								
♑	14	19	28	[illegible]	[illegible]	48										

The

The Construction and Use of the Analemmatick or Ecliptick Horizontal Dial.

This is called an Analemmatick Dial, because it is made by means of the Analemma, which is the Projection or Representation of the principal Circles of the Sphere upon a Plane. The 9*th* Figure is the Analemma; and the 10*th* Figure represents the Dial compleat, which shews the Hour of the Day without a Compass.

To project the Analemma; upon a very even smooth Plate of Brass, draw the Lines Fig. 9.
A B and C D, cutting each other at right Angles in the Point E, about which, as a Center, describe the Circle A C B D, representing the Meridian, its Diameter C D, the Horizon, and the Prime Vertical. Then assume the Arc D F equal to the Elevation of the Pole, which here is 49 Deg. and draw the Line E F representing the Axis of the World. Likewise assume the Arc C G equal to the height of the Equinoctial 41 Degrees, and draw the Line G E for the Equinoctial. Assume the Arcs G H, G I, each of 23 deg. 30 min. for the Sun's greatest Declination, and draw the Line H I cutting the Equinoctial in the Point Y, about which, as a Center, describe the Circle H L I K, or only half of it, which divide into 6 equal Parts, and thro each Point of Division draw Parallels to the Equinoctial, which continue out to the Horizon; then from the Sections made by the said Parallels on the Meridian, let fall the Parallels M, N, O and P to the Horizon, and from the Sections made by the said Parallels on the Axis, let fall the indefinite Perpendiculars S *c*, R *b*, Q *a* to the Horizon. This being done, take the Distance E M between your Compasses, with which setting one Foot in N, with the other make a small Arc upon the Line Q *a*, and with one Foot in O cut the Line R *b* with the other; then, continually keeping the Compasses opened to the extent E M, set one Foot in P, and cut the Line S *c* in the Point C.

Now to construct the little Zodiack, take the Distance ♑ C, and lay off from E towards A and B for the Tropicks of ♋ and ♑; again, lay off the Distance ♎, from the Point E on one side, for the Parallel of ♊, and on the other side for the Parallel of ♐; and finally, take the Distance X *a*, for marking the Parallel of ♉ on one side, and that of ♓ on the other, and then the little Zodiack may be formed, as *per* Figure. Now to prick down the Hour-Points, you must describe the Circle M T Z V about the Center E, with the Distance E M, and divide the Circumference thereof into 24 equal Parts, as likewise the Circumference of the Meridian A C B D, and from each opposite Point of Division in the Meridian draw strait Lines parallel to A B, and in the Circle M T Z V, strait Lines parallel to C D, and thro the Intersections of these Lines that are nearest to the Meridian, draw lightly an Ellipsis from Point to Point, as you see in the Figure. These Points of Section will be the Hour-Points, those for the Morning being on the left, and those for the Afternoon on the right; and to have the half and quarter Hour-Points, the two Circles A C B D, M T Z V, must be divided into 96 equal Parts.

Things being thus prepared, transfer all the Hour-Points on another Brass Plate, and Fig. 10.
form the Ellipsis B thereon, by ligthly drawing Lines from Point to Point, and grave the proper Numbers upon it, as they are marked in the 10*th* Figure. Likewise transfer the Trigon of Signs upon the said Plate, taking each of the Distances between your Compasses, the one after the other, so that the Signs ♈ and ♎ be in the Line of the Hour of 6, and place the Characters of the Signs thereon, as also the first Letters of the Months, each one in their order. When this is done, you must adjust a Cursor C so as to slide along the middle of the Trigon. This Cursor carries the right Style D, which rises and falls by means of two small knuckles.

On the other part of this Plate, is drawn an Horizontal Dial according to the common Rules, for the same Latitude the Analemma is made for, and we place the Style or Axis E thereon upon the Hour-Line of 12, which rises, falls, and is kept upright by means of a small Spring underneath the Plate.

The Use of this Dial.

Set the Dial parallel to the Horizon, and put the Cursor with its right Style upon the Day of the Month, or Sign the Sun is in; then turn the Instrument until the same Hour be shewn upon the two Dials, which will be the Hour of the Day. If, for example, the Shadow of the Extremity of the right Style falls upon the 11*th* Hour on the Analemmatick Dial, and at the same time the Shadow of the Style of the Horizontal Dial falls likewise upon the 11*th* Hour, on the Horizontal Dial; then the true Hour of the Day will be that of 11. The Conveniency of this Dial consists in this, that the Hour of the Day may be found thereby without a Meridian Line, or Compass; but then it must be pretty large, to shew the Hour exactly.

The Construction of a universal Polar, East and West Dial.

This Instrument consists of a very strait and smooth circular Piece of Brass, or other Fig. 11.
Metal, pretty thick, that so it may preserve its perpendicular Weight, as likewise that a Groove may be made round the Limb thereof, for a hanging Piece to slide about the same, like that on the Astronomical Ring.

About the Center of the said circular Piece describe the Circumference of a Circle, which divide into twice 90 Degrees. Then draw a right Line from the 90th Degree thro the Center, representing the Equinoctial, near the top of which assume a Point at pleasure, thro which draw a right Line perpendicular to the Equinoctial Line, which shall be the Hour-Line of 6. Then to have the other Hour-Lines, you must lay off the answering Tangents upon the Equinoctial Line both ways from the Point therein of the Hour of 6, as the Tangent of 15 deg. for the Hour-Points of 5 and 7; the Tangent of 30 deg. for 4 and 8; the Tangent of 45 deg. for 3 and 9, &c. and if Lines be drawn thro these Points parallel to the Hour-Line of 6, these will be the Hour-Lines; and the Height of the right Style must be equal to the Radius or Tangent of 45 deg. and must be erected upon the Hour-Line of 6, at the Point wherein it cuts the Equinoctial Line.

At the Points C C, on the Hour-Line of 9 in the Morning, and 3 in the Afternoon, are adjusted two small knuckles, in which is placed the Piece V, which may lie down upon the circular Piece, and likewise stand at right Angles to it. Upon this Piece are pricked down the Hour-Lines of a Polar Dial, from 9 in the Morning to 12, and from 12 to 3 in the Afternoon. We shall not here repeat the manner of drawing these Hour-Lines, for we have sufficiently spoken of this already, as likewise how to draw the Arcs of the Signs; only observe, that the Parallels of the Signs are divided into every 10th deg. and the first Letters of the Names of the Months are set down in their proper Place.

The Style B is adjusted to the circular Piece with a Joint, that so it may be raised or lie flat upon the said Piece; but it must be raised so that the Extremity thereof may be exactly over the Point in the Equinoctial Line cut by the Hour-Line of 6, and the Distance of the said Extremity from this Point equal to the Distance from the Hour-Line of 9 to the Hour-Line of 6.

The Use of the said Dial.

If you have a mind to find the Hour of the Day before Noon, place the little Line on the middle of the hanging Piece L upon the Latitude of the Place; on that Quadrant on the Right-hand of the Style B, raise the Style so that the Extremity thereof be directly over the Intersection of the Equinoctial and the Hour-Line of 6, and its Distance from that Point of Intersection equal to the Distance from the Hour-Line of 9 to the Hour-Line of 6. Then holding the Dial suspended by its Ring, expose it to the Sun, so that the Shadow of the Extremity of the Style falls upon the Day of the Month; and you will have the Hour of the Day upon the East or Polar Dial. But if the Hour of the Day be required in the Afternoon, you must put the hanging Piece on the Latitude of the Place upon the Quadrant on the left side of the Style, and turn the Dial to the Sun so that the Shadow of the Extremity of the Style falls on the Degree of the Sign or Day of the Month. Then you will have the Hour of the Day as before.

Thus have I laid down the Construction and Uses of Portable Dials, chiefly in use, which may be set North and South, without a Compass or Meridian Line. But before I close this Chapter, I shall briefly describe some other Portable Dials, which are curious enough, but are something difficult to make.

The first of these is a horizontal Dial of 2 or 3 Inches square, which we make of Brass or any other solid Metal, for a given Latitude, and whose Axis shewing the Hour, is a Thread fastened at one end to the Center of the said Dial, and the other end of which is made to the top of a pretty thick Brass Blade, placed at the Extremity of the Dial near the Hour-Line of 12. This Blade may lie down upon the Plane of the Dial, and is kept upright by means of a Spring underneath the Dial; and the Height of the Perch wherein the Thread lies above the Plane of the Dial, is equal to the Tangent of the Latitude.

About a quarter of the Height of the said Blade is adjusted thereon a Circle or Ring, proportioned to the bigness of the Dial-Plate. This Ring is moveable by means of a Joint, and so may lie down upon the Blade, and the Blade upon the horizontal Dial-Plane; and when the Instrument is using, there is a Prop to keep this Ring at the Height of the Equinoctial, *viz.* 41 deg. but when the Thread serving for an Axis is extended, it must exactly pass thro the Center of this Ring.

The Concavity of the Ring is divided into Hours, Halves and Quarters, as the Equinoctial Ring of the universal Ring-Dial is; and there is a Bead or Pin's Head put upon the Thread, that so it may be moved to the Sign the Sun is in, and serve as a Cursor to shew the Hour of the Day in the middle of the Concavity of the Ring or Equinoctial.

Now to place the Bead to the Sign or proper Month, you must have a separate Brass Riglet, having the Signs of the Zodiack, as also the Days of the Months drawn thereon in the manner they were drawn upon the Bridge of the universal Ring-Dial; and having placed the said Riglet from the Center of the horizontal Dial along the Thread or Axis, slide the Bead to the Degree of the Sign the Sun is in, and then take away the Riglet, and so will the Bead be placed for shewing the Hour of the Day.

On the backside of the Blade is drawn an upright Line for a Plumb-Line to play on, that so the Dial may be set level [illegible]. This Dial may be rendered universal, if an Arc of a Circle divided into Degrees be adjusted behind the Blade by means of a Joint, so as it

may

may lie upon the Blade, and the Point whereon the Plumb-Line is hung by the Center of the said Arc; for then the Dial may be set to the Latitude, by making the Plumb-Line fall upon the proper Degree on the circular Arc. It is proper also to observe, that the Hours [illegible] ght in the Evening to four in the Morning may be taken away from the Equinoctial [illegible] that to this Dial may be of use at the time of the Equinox.

The Use of the aforesaid Dial.

Having [illegible]d the Bead to the Degree of the Sign the Sun is in, or Day of the Month, as before [illegible] expose the Dial to the Sun, and turn it to the right or left until the Shadow [illegible] falls upon the same Hour or Part, on the middle of the Concavity of the Eq[illegible] Ring, as the Shadow of the Thread or Axis does on the horizontal Dial; and then [illegible] will ge the true time of the Day.

We make several other Portable Dials, as horizontal Astrolabes, being Projections of the Sphere upon the Plane of the Horizon; other Astrolabes vertically used by means of a Plumb-Line; horizontal Dials made by means of the Sun's Altitudes, which are likewise set North and South without a Compass, and whereon the Signs are drawn by right Lines issuing from the same Center, and the Hour-Lines, curve Lines; as likewise other Portable Dials, which are curious enough, whose Construction and Figures we reserve for another time.

Horizontal Dials whereon are drawn the Signs, as that of *Fig.* 7. *Plate* 23. may likewise be set North and South without a Compass, if the Dial be so placed in the Sun, that the Shadow of the Extremity of the right Style falls upon the Degree of the Sign the Sun is in, or Day of the Month. But here there is this Inconveniency, that the Distance of the Parallel of *Cancer* from the adjacent Parallels is so small, that the Space of 10 Days there cannot be distinguished. So that when we have done all we can, it is scarce possible to make a Portable Dial that can be set North and South without a Compass or Meridian Line, without falling into one of these Inconveniencies, either of having the Hour-Lines near Noon too nigh each other, or not exactly shewing the Hour of the Day at the time of the Solstices, because of the small Difference that there is in the Sun's Elevations and Declination at those times.

CHAP. VI.

Of the Construction and Use of a Moon-Dial, and a Nocturnal or Star-Dial.

Of the Construction of a Horizontal Dial for shewing the Hour of the Night by the Moon.

THIS is called a Moon-Dial, because by it you may tell in the Night by the Shadow of the Moon, what Hour-Circle the Sun is in. It consists of two Pieces or Plates of Brass, of other solid Matter, of a bigness at pleasure. The under-Plate H, is in figure of a Parallelogram, and the upper one A is circular, turns about the shadowed Space L, and the Center B, and has a Horizontal Dial drawn upon it for the Latitude of the Place, according to the Rules before prescribed for drawing Horizontal Dials. The under Plate hath a Circle thereon divided into 30 unequal Parts, for the Days of a Lunar Month. These Divisions are made thus; let D E be the Equinoctial Line by which the Horizontal Dial was drawn, and F the Center of the Equinoctial Circle, (or the Center by which the Equinoctial Line is divided.) About this Center describe a dotted Circle, and divide it into 30 equal Parts, or half of it into 15, and having laid the edge of a Ruler on the Center F, lay it over each Point of the Divisions of the said Circle one after another, and prick down Points upon the Equinoctial Line; then lay the Ruler to the Center B, and on each Point of Division of the Equinoctial Line, and divide the Circle H; and when you have divided half of it, transfer the same Divisions on the other Semi-circle, and by this means the whole Circle will be divided into 30 unequal Parts for the 30 Days of a Lunar Month, about which Numbers must be graved, as they appear *per* Figure. This being done, place the Axis B C answering to the Elevation of the Pole, and dispose it so that when it is set up it may not hinder the Hour-Plate from turning about the Center B. Fig. 12.

The Use of this Dial.

The Moon's Age must be found by an Ephemeris, or by the Epact, that so the Point of the Hour-Line of 12 on the Horizontal Dial may be applied to the Day of her Age in the Circle H of the under Plate.

But before we go any further, you must observe, that the Moon by her proper Motion recedes Eastwards from the Sun every Day about 48 Minutes of an Hour, that is, if the Moon is in Conjunction with the Sun on any Day upon the Meridian, the next Day she will

will croſs the Meridian about three Quarters of an Hour and ſome Minutes later than the Sun: and this is the reaſon that the Lunar Days are longer than the Solar ones; a Lunar Day being that Space of Time elapſed between her Paſſage over the Meridian, and her next Paſſage over the ſame; and theſe Days are very unequal on account of the Irregularity of the Moon's Motion.

Now when the Moon is come to be in Oppoſition to the Sun, ſhe will again be found in the ſame Hour-Circle as the Sun is; ſo that if, for example, the Sun ſhould be then in the Meridian of our Antipodes, the Moon would be in our Meridian, and conſequently ſhew the ſame Hour on our Sun-Dials as the Sun would, if it was above the Horizon: but this Conformity would be of ſmall duration, becauſe of the Moon's retardation [illegible] Minutes every Hour. If moreover the Sun, at the time of the Oppoſition, be [illegible] above our Horizon, the Moon being diametrically oppoſite to it will [illegible] and therefore to remedy the ſaid Retardation, we have divided the Circle H into 30 Parts.

Now the Point of the Hour-Line of 12 on the Horizontal Dial being put to the Moon's Age, as above directed, and the under-Plate ſet North and South by means of a Compaſs or Meridian Line, the Shadow of the Style will ſhew the Hour of the Night; but to have the Hour more exact, you muſt know whether it is the firſt, ſecond or third Quarter of the Moon's Day that you ſeek the Hour in, that ſo the Point of the Hour-Line of 12 may be ſet againſt a proportionable part of one of the 30 Spaces or Lunar Days of the Circle H.

The Table on the under-Plate H, is uſed for finding the Hour of the Night by the Shadow of the Moon upon an ordinary Dial. To make this Table, draw 4 Parallel right Lines or Curves of any length, and divide the Space I I into twelve equal Parts for 12 Hours, and the two other Spaces K K into 15, for the 30 Lunar Days.

The Uſe of this Table.

Firſt obſerve what Hour the Shadow of the Moon ſhews upon a Sun-Dial; then find the Moon's Age, and ſeek the Hour correſpondent thereto in the Table, and add the Hour ſhewn by the Sun-Dial thereto; then their Sum, if it be leſs than 12, or elſe its exceſs above 12, will be the true Hour of the Night. For example; Suppoſe the Hour ſhewn upon the Sun-Dial by the Moon, be the *6th*, and her Age be 5 or 20 Days, againſt either of theſe Numbers in the Table you will find 4, which added to 6 makes 10, and ſo the Hour of the Night will be 10. Again, Suppoſe the Moon ſhews the Hour of 9 upon the Sun-Dial, when ſhe is 10 or 25 Days old, againſt 10 and 25 in the Table you will find 8, which added to 9, makes 17, from which 12 being taken, the Remainder 5 will be the true Hour ſought. And ſo of others.

To find the Moon's Age, you muſt firſt find the Golden Number; and this is done by adding 1 to the given Year, and dividing the Sum by 19, and the Remainder will be the Golden Number. Then you muſt find the Epact, by means of the Golden Number; and this is done thus: Divide the Golden Number by 3, and each Unit remaining being called 10, will be the Epact, if the Sum be leſs than 30; but if above 30, 30 being taken from it, and the Remainder added to the Golden Number will be the Epact. The Epact being found, the Moon's Age may be had after this manner: If the Moon's Age be ſought in *January*, add 0 to the Epact; in *February*, 2; in *March*, 1; in *April*, 2; in *May*, 3; in *June*, 4; in *July* 5; in *Auguſt*, 6; in *September*, 8; in *October*, 8; in *November*, 10; and in *December*, 10: and the Sum, if it be leſs than 30, or the exceſs above 30, added to the Day of the given Month (rejecting 30 if need be) will be the Moon's Age that Day. For example, to find the Moon's Age the *14th* Day of *March*, in the Year 1716 (O. S.) the Golden Number is 7, and the Epact 17; therefore adding 1 for *March* to 17, and the Sum will be 18; and if to this 18 be added 14 for the Day of the Month, the Sum will be 32, from which 30 being taken, and the Remainder 2 will be the Moon's Age. *Note*, This way of finding the Moon's Age is not ſo exact as we have it by the Ephemeris. Likewiſe obſerve, that vertical Moon-Dials may be made in the manner as the horizontal ones are, but the Diviſions of 30 Parts upon Equinoctial Dials muſt be unequal, and the moveable Circle divided into 24 equal Parts, *&c.*

The Conſtruction of a Nocturnal or Star-Dial.

The *13th* Figure ſhews the Diſpoſition of the chief Stars compoſing the Conſtellation of *Urſa Major*, and *Urſa Minor*, about the Pole and the Pole-Star.

The Nocturnal we are going to mention, is made by the Conſideration of the diurnal Motion, that the two Stars of *Urſa Major*, called his Guards, or the bright Star of *Urſa Minor*, make about the Pole, or the Pole Star, which at preſent is but about 2 deg. diſtant from the Pole.

Now to conſtruct this Inſtrument, you muſt firſt know the right Aſcenſion of the ſaid Stars, or in what Days of the Year they are found in the ſame Hour-Circle as the Sun is. This may be found, by Calculation, on a Globe, or a Celeſtial Planiſphere, by placing the Star in queſtion under the Meridian, and examining what Degree of the Ecliptick will be found at the ſame time upon the Meridian. By this Method you will find that the

bright

bright [illegible] or Guard of the Little Bear, was found twice in one Year with the Sun under the Meridian, *viz.* in the Year 1715, once the *8th* of *May*, (N. S.) above the Pole, and again the *8th* of *November* below the Pole. Therefore in the ſaid two Days of the Year, the [illegible] mentioned Star will be in all the Hour-Circles at the ſame time as the Sun is; and conſequently will ſhew the ſame Hour. You will find alſo, that the two Guards of *Ursa Major* were found two other Days of the Year under the ſame Meridian or Hour-Circle with the Sun, *viz.* the firſt Day of *September* below the Pole, and the firſt Day of *March* above it. And in theſe two Days the ſaid Stars will ſhew the ſame Hours as the Sun do[es]. Becauſe the fixed Stars return to the Meridian every day about 1 deg. ſooner [than] the Sun, or four Minutes of an Hour, which is two Hours *per* Month, it is this, [illegible] to be obſerved for having the Hour of the Sun, which is the Meaſure of our [illegible].

Theſe things being premiſed, it will not be difficult to make a Nocturnal or Star-Dial, in the following manner:

The Inſtrument is compoſed of two circular Plates applied on each other; the greater of which, having a Handle for holding up the Inſtrument when uſing, is about two Inches and a half in Diameter, and is divided into twelve Parts for the twelve Months of the Year, and each Month divided into every *5th* Day; ſo that the middle of the Handle exactly anſwers to the Day of the Year wherein that Star which is uſed has the ſame right Aſcenſion as the Sun has. If, for example, this Inſtrument be made for the two Guards of *Ursa Major*, the firſt Day of *September* muſt be againſt the middle of the Handle; and if it be made for the bright Star of *Ursa Minor*, the *8th* Day of *November* muſt be againſt the middle of the Handle. Therefore if you will have the Inſtrument ſerve for both the Stars, the Handle muſt be made moveable about the ſaid circular Plate, that ſo it may be fixed according to neceſſity; and this is eaſy to do by means of two little Screws. Fig. 14.

This being done, the upper leſſer Circle muſt be divided into 24 equal Parts, or twice 12 Hours, for the 24 Hours of the Day, and each Hour into Quarters, according to the Order appearing in the Figure. Theſe 24 Hours are diſtinguiſhed by a like Number of Teeth, whereof thoſe whereat the Hours of 12 are marked are longer than the others, that ſo the Hours may be counted in the Night without a Light.

In the Center of the two circular Plates is adjuſted a long Index A, moveable about the ſame upon the upper Plate. Theſe three Pieces, *viz.* the two Circles and the Index, are joined together by means of a headed Rivet, and pierced ſo, that there is a round Hole thro the Center about two Inches diameter, for eaſy ſeeing the Pole-Star thro it. *Note*, The Motions of the upper-Plate and Index ought to be pretty ſtiff, that ſo they may remain where they are placed when the Inſtrument is uſing.

The Uſe of this Inſtrument.

Turn the upper circular Plate till the longeſt Tooth whereat is marked 12 be againſt the Day of the Month on the under Plate; then bringing the Inſtrument near your Eyes, hold it up by the Handle, ſo that it leans neither to the Right or Left, with its Plane as near parallel to the Equinoctial as you can; and looking at the Pole-Star thro the Hole in the Center of the Inſtrument, turn the Index about, till by the Edge coming from the Center, you can ſee the bright Star or Guard of the Little Bear, if the Inſtrument be adapted for that Star, and that Tooth of the upper Circle that is under the Edge of the Index, is at the Hour of the Night upon the Edge of the Hour-Circle; which may be known without a Light, by accounting the Teeth from the longeſt, which is for the Hour of 12.

You muſt proceed in this manner for finding the Hour of the Night, when the Inſtrument is made for the Guards of *Ursa Major*, which Stars are nearly in a right Line with the Pole-Star, are of the ſame Magnitude, and are very uſeful for finding the Pole-Star.

CHAP. VII.

Of the Conſtruction of a Water-Clock.

THIS Clock is compoſed of a Metalline well ſoldered Cylinder, or round Box B, wherein is a certain quantity of prepared Water, and ſeveral little Cells, which communicate with each other by Holes near the Circumference, and which let no more Water run thro them than is neceſſary for making the Cylinder deſcend ſlowly by its proper Weight. This Cylinder is hung to the Points A A by two fine Cords of equal thickneſs, which are wound about the Iron Axle-tree D D, which Axle-tree [illegible] thro the exact middle of the Fig. 15.

the Cylinder at right Angles to the Bases, and as it descends shews the Hour marked upon a vertical Plane on both sides of the Cylinder. The Divisions on this Plane are made thus: Having wound up the Cylinder to the top of the Plane from whence you would begin the Hour-Divisions, let it descend 12 Hours, reckoned by a Clock or good Sun-Dial, and note the Place where the Axle-tree is come to at the end of that time, and divide the Space the Axle-tree has moved thro in 12 equal Parts, each of which set N[illegible] to, for the Hours.

We make likewise Clocks of this kind, that shew the Hour by a Hand turning about a Dial-Plate, as appears in the same Figure. This is done by means of a Pulley four or five Inches in diameter, fastened behind the Dial-Plate on a Brass or Steel Rod, [illegible] to the Center thereof; one end of this Rod goes into a little Hole for supporting it, [illegible] the other end is fixed the Hand shewing the Hour.

The said Hand turns by means of a Cord put about the Pulley, one end of which supports the Axle-tree at the Place H, and at the other end is hung a small Weight F; then as the Cylinder slowly descends, it causes the Pulley to turn about, and consequently the Hand, which by this means shews the Hour.

The Circumference of the Pulley must be equal to the Length the Axle-tree of the Cylinder moves thro during twelve Hours; and for this End you must take that Length exactly with a String, and then make the Circumference of the Pulley equal to the Length of the String; and so the Pulley and Hand will go once round in twelve Hours. When the Cylinder descends a little too swift, and consequently the Hand moves too fast, then the Weight must be made heavier; and when it descends too slow, it must be made lighter.

The Construction of the Cylinder or Round Box.

This Cylinder is sometimes made of beaten Silver, but commonly with Tin. The Diameter of each Base thereof is about 5 Inches, and the Height 2.

The Inside of this Cylinder is divided into seven little Cells, (and sometimes into five) as the Figure shews. These little Cells are made by soldering seven Silver or Tin inclined Planes to each Base, and the concave Circumference of the Cylinder; each of which are about 2 Inches long, as B F, A L, E I, D H, C G. These Cells have such an Inclination when they turn about, that they receive the Water thro a little Hole in each Plane near the Circumference, and by this means let it run from one Cell to the other; so that as the Cylinder rolls, it descends, and shews the Hour upon a vertical Plane by the Extremity of the Axle-tree, which (as we have said) goes thro the square Hole M in the Middle of the Cylinder. *Note*, In a Cylinder of the aboresaid bigness we usually pour seven or eight Ounces of distilled Water. But before the Water be poured in, you must take great care to well solder the inclined Planes to the Bases and Circumference. After this, the Water must be poured thro two Holes posited on one and the same Diameter, equally distant from the Center M; then these Holes must be well stopped with soldering, that so the Air may not get in, or the Water run out while the Cylinder is turning about.

You may perceive, by the Figure, that the inclined Planes within the Cylinder do not join each other, but end in G, H, I, L, F, that so when the Cylinder is winding up, the Water may run swiftly from one Cell to the other, and the Cylinder remain at any Height one pleases; because that at every Motion we give it when winding up, the Water running in a great Quantity thro the Openings, the Cylinder will presently assume its *Equilibrium*, which would not happen if the Cells were absolutely inclosed: for the little Holes in the inclined Planes, are not sufficient for letting the Water run thro them so swift as it ought, it going through them but by drops.

It is manifest, if this Cylinder was suspended by the Center of Gravity thereof, as would happen if the Surface of the Axle-tree should exactly pass thro the Center of the said Cylinder, it would remain at rest; and the Cause of its Motion is, that it is suspended without the Center of Gravity by the Cord's going about the Axle-tree, which ought not to be, with regard to the bigness of the Cylinder, and the quantity of Water in it, but about one Line, or one Line and a half, in thickness.

From what has been said, it is evident that the Swiftness or Slowness of the Motion of the Cylinder depends upon the thickness of the Axle-tree; for the thicker the Axle-tree is, the slower will the Cylinder descend, and contrariwise, because it has more or less Excentricity, and consequently the Water will run more or less swift from one Cell to another; by which means the Force of its Motion will be more or less ballanced by the Weight of the Water contained in the opposite Cell.

If you have a mind to see the Circulation of the Water in one of these Cylinders, you may have one made that shall have a Glass Base; but then it will be difficult to find a Matter that shall make the inclined Planes stick firm to this Glass Case, and this to the Circumference of the Cylinder.

When the Cylinder is nearly descended to the bottom of the Cords, you must raise it up with your Hand, making it turn at the same time, so that the Cords may equally roll all along the Axle-tree, and that [illegible] be hung horizontally.

I have hinted before, that the Water poured into the Cylinder muſt be diſtilled, otherwiſe it muſt be often changed, becauſe it makes a Slime about the ſmall Holes thro which it runs; which hinders its running as it ſhould do.

CHAP. VIII.

Of the Conſtruction of an Inſtrument, ſhewing on what Point of the Compaſs the Wind blows, without going out of one's Room.

YOU muſt affix to the Ceiling, Mantle-tree, or Wall of a Room, a Circle divided into 32 equal Parts, for the 32 Points of the Compaſs, ſo that the North and South Points thereof exactly anſwer to the Meridian Line, which may be eaſily done by a Compaſs. Then there muſt be a Hand made moveable about the ſaid Circle, and this Hand muſt be turned about by an upright Axle-tree, which may be turned round by the leaſt Wind blowing againſt the Fane at the top thereof, above the Roof of the Houſe.

But to explain this more fully, conſult *Fig.* 17. The Wind turning the Fane A B, (which ought to be of Iron) fixed to the top of the Axle-tree C D, turns this Axle-tree, which is placed upright, and ſuſtained towards the top by the horizontal Plane E F, which is a piece of Iron faſtened to ſome convenient Place for holding up the Axle-tree. And in the bottom of the ſaid Axle-tree is placed a Steel ſquare G H, having a ſhallow ſmall Hole [illegible] made therein for the Point of the Axle-tree, which ought to be of tempered Steel for the Axle-tree to ſtand in, and move with the leaſt Wind. The Pinion I K muſt have 8 equal Teeth for the 8 principal Winds. The Teeth of this Pinion take into the Teeth of the Wheel M L, whoſe Number are 16 or 32, according to the Points denoted upon the Circle Y Z; and ſo this Wheel is turned about by the Fane, as alſo its Axis P Q, which being placed horizontally, goes thro the Wall T at right Angles to it, as alſo to the Circle of Winds Y Z, fixed to the Wall. The Hand R ſhewing which way the Wind blows, is fixed to the end of this Axle-tree P Q, and turns along with it; and the Names of the Winds muſt be diſtinguiſhed by Capital Letters, as on Compaſs Cards.

By the Diſpoſition of the whole Inſtrument it is eaſy to perceive, that when the Wind turns the Fane A B, this likewiſe turns the Axle-tree C D, which at the ſame time turns the Pinion I K, and the Pinion I K the Wheel L M, and this the Axis Q P, and Q P the Hand. And ſo you may ſee which way the Wind blows, without going out of the Room.

A ſhort Deſcription of the principal Tools uſed in making of Mathematical Inſtruments.

THE chief and moſt neceſſary Tool is a large Vice, ſerving to hold Work while it is filing, &c. It is neceſſary that this Tool be well filed, that the Chops meet each other exactly, that they be cut like a File, be in good temperature, that the Screw be adjuſted as it ſhould be in its Box; and that the whole Tool be well fixed to a Bench. There are alſo Hand-Vices of different bigneſſes, according to the Work to be filed.

The Anvil, which ſerves for hammering Work upon, ought to be very ſmooth and of tempered Steel, and placed upon a great wooden Billot, ſo that it may not give way when it is working upon.

There are alſo Bench-Anvils for ſtrengthening and riveting ſmall Work; ſome of theſe, which are called Bee's, and ſerve to make Ferrils upon, &c. have one ſide Conical, and the other in figure of a ſquare Pyramid.

Hand-Saws are made ſo as to have Branches drawing the Blades (which are of different bigneſſes) ſtraight by means of Screws and Nuts.

It is neceſſary to have good Files. The rough ones made in *Germany* are the beſt; and the ſmooth and baſtard Files of *England* are very good. There are alſo ſmall rough and ſmooth Files, for filing Work Triangular, Square, Circular, Semi-circular, &c. Raſps for faſhioning

faſhioning of Wood; ſeveral ſorts of Hammers for ſtraightening, ſmoothing, riveting, &c. of Work; Tapes and Plates for making Screws.

Pincers and Knippers of ſeveral kinds. Sciſſars of ſeveral ſizes for cutting of Metals. Burniſhing-Sticks for poliſhing Work. Steel-Drills of divers bigneſſes for making of Holes thro Work, having one end filed like a Cat's Tongue, and the other ſharp. Theſe Drills are uſed different ways; for ſome of them are placed in a drilling Leath, which is compoſed of a ſmall ſquare Iron-Bar, and two little Poupets or Heads carrying a Pulley, wherein is placed the Drill in a ſquare Hole going thro it, which is turned by means of a little Cat-gut Bow. *Note*, This Tool is placed in a Vice when it is uſing. Braſs or Wood may be drilled alſo by putting it firſt into the Vice, and the Drill in a Pulley. Then if the end of the Drill be put into a ſhallow Cavity made in a piece of Braſs or Iron, placed againſt your Breaſt, and the Point thereof be put to the thing you would make a Hole thro; by turning the Drill ſwiftly about by means of the Bow, and at the ſame time preſſing it with your Breaſt againſt the thing to be drilled, you will ſoon make a Hole thro it.

The Leath is alſo of great uſe; the moſt ſimple of them is made of two Braſs or Iron Poupets or Heads ſliding along a ſquare Iron-Bar, and a Support which alſo ſlides along the ſaid Bar, upon which the Tools are laid when they are uſing. At the top of the Poupets are two Screws of tempered Steel going thro them, which are fixed by means of Nuts. When this Leath is to be uſed, it muſt be placed in a Vice, and the thing to be turned, between the two Points of the Screws; and if you have a mind to turn it by your Hand, you muſt uſe a Cat-gut Bow.

The Leaths for turning with one's Foot are compoſed of two wooden Poupets, and two wooden ſide Beams, of a length and breadth proportional to the bigneſs of the Work, which are ſuſtained by two Pieces of Wood called the Feet of the Leath. Theſe ſide Beams are placed level, about two or three Inches diſtant from each other, according to the bigneſs of the Poupets put between them, and the ends of them are adjuſted upon the Feet, which are about four Foot high, and they are likewiſe joined underneath by two or three croſs pieces of Wood, for rendering the Machine more ſtable and ſolid.

The Poupets, which are two pieces of Wood of equal length and thickneſs, have one part of each cut ſo as to go in between the ſide Beams; and the other part, being the Head, is cut ſquare, and ſolidly poſited upon the ſide Beams; and that they may be very firm, there are Cletts of Wood drove with a Mallet into Mortice-holes at the bottom of the Poupets underneath the ſide Beams.

In the Head of each Poupet is a tempered ſteel Point ſtrongly incloſed in the Wood; ſo that when theſe two Points are brought to each other, they may exactly touch. There is likewiſe a wooden Bar going all along, which is ſuſtained by the Arms of the Poupets, which may be lengthened and ſhortened at pleaſure; and this ſerves as a Reſt for the Tools, when they are uſing.

Againſt the Ceiling, over the Leath, is fixed an Elaſtick wooden Rod, having at the end thereof a Cord faſtened, which comes down to the Ground, and is fixed to the end of a piece of Wood, called the Treader.

Now when you have a mind to work, the Cord muſt be put about the Piece to be turned, or about a Mandril adjuſted to it; and preſſing your Foot upon the Treader, you will turn the Work by means of the Rod which ſprings; then with proper Tools laid upon the Support, and againſt the Piece which is turning, you muſt firſt faſhion it with coarſe Tools, and finiſh it with fine ones.

Becauſe all Work cannot be turned between two Points, one of the Poupets muſt be taken away, and inſtead thereof muſt be placed a piece of Wood furniſhed with Iron, adjuſted between the ſide Beams as the Poupets are, and inſtead of having a Steel Point has a very round Hole therein, in which goes the Colet of an Iron-Arbor, whoſe other end is ſuſtained by the Steel-Point of the other Poupet.

The ſaid Arbor is fifteen or eighteen Inches long, and is compoſed thus: at the end, which is ſupported againſt the aforeſaid piece of Wood, is a Screw of a very large Thread made round the Arbor, upon which are ſcrewed on divers Braſs Boxes, in which are held faſt the pieces of Wood, which ſerve to place the ſeveral Works to be turned. And at the other end of the ſaid Arbor are made ſeveral Threads of Screws of different bigneſſes, that ſo Screws may be turned.

Near the middle of the ſaid Arbor, is placed a Mandril or wooden Pulley, about which goes a Cord. There may be ſeveral other Pieces adjuſted on this Arbor, for turning irregular Figures, as Ovals, Hearts, Roſes, wreathed Pillars, &c. All theſe Pieces are filed into the Figures that one would have them make, and have ſquare Holes in the middle of them, which are adjuſted to a Square near the end of the Arbor.

When the Pieces are diſpoſed on the Arbor, the pointed end thereof is placed in a little Hole in the Steel-Point of the Poupet, and the other end in the aboveſaid wooden Piece (placed inſtead of a ſecond Poupet) which is made ſo, that there are two Pieces which ſpring, and puſh the Figure backwards and forwards, and by this means move the Arbor backwards and forwards more or leſs, according to the Figure; and this is the

Cauſe

Fig. 1.

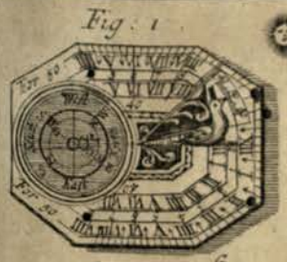

Fig. 2.

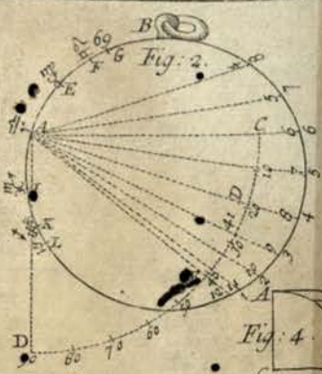

Fig. 3

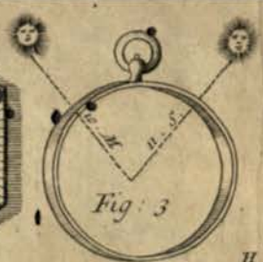

Fig. 4.

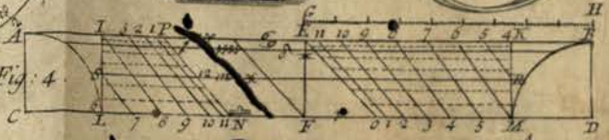

Fig. 9.

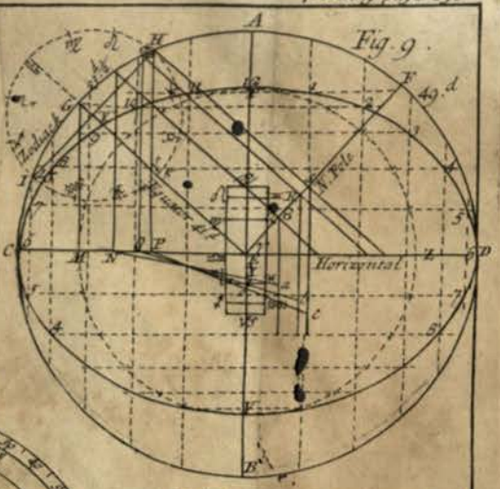

Fig. 5.

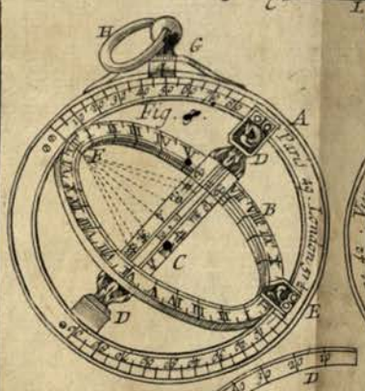

Fig. 6.

Fig. 8.

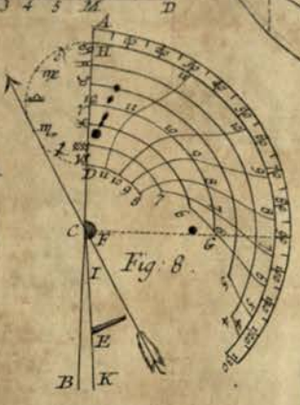

Fig. 10.

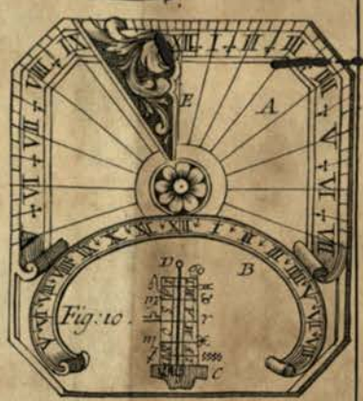

Fig. 7.

Fig. 12.

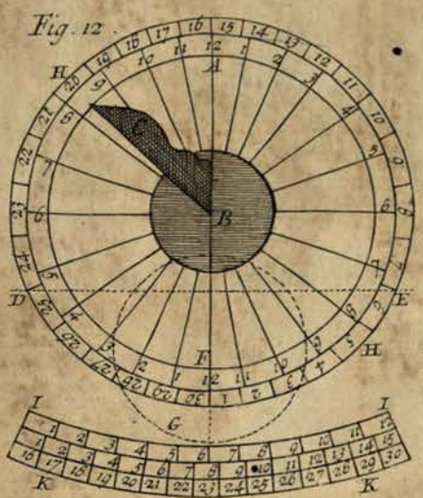

Fig. 14.

Fig. 11.

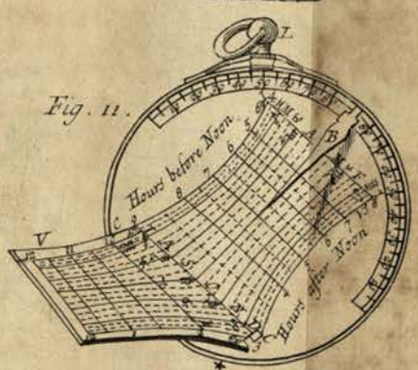

Fig. 13.

Fig. 16.

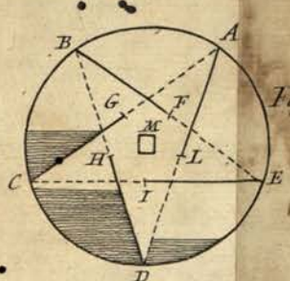

Fig. 17.

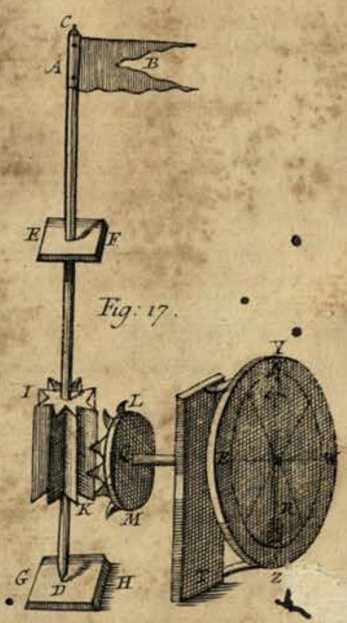

Fig. 15.

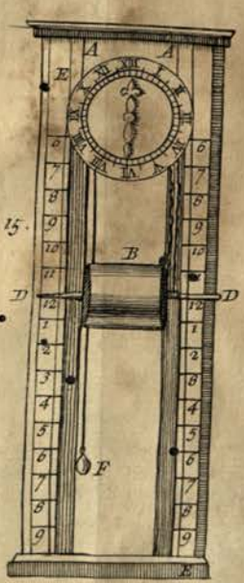

I. Senex sculp.

Cauſe that the Tool gives the proper Figure to the Work, which moves to it, or recedes from it, according to the Motion of the Arbor; for the Tool muſt always be held faſt upon the Support. But ſince theſe kinds of Figures are ſeldom uſed for Mathematical Inſtruments, I ſhall ſay no more as to this way of turning.

The principal Uſe of the ſaid Arbor, ſerves for turning of Rings, making of Grooves in Compaſſes, and other the like things. And this may be done, in placing the Pieces to be turned upon the Wood belonging to the Boxes (of which we have already ſpoken) which are adjuſted on the Leath for receiving the ſaid Pieces. *Note*, The Reſts or Supports of the Tools are likewiſe placed according as the Work requires; ſome before, and ſome ſideways.

Male and Female Screws are formed, by putting the proper Thread on the Arbor into a piece of Wood hollowed into a Screw of the ſame Thread, which is placed at the Poupet carrying the end of the Arbor. And the other end of the Arbor, where is a Colet of the ſame thickneſs, is put exactly into the Hole of the abovementioned piece of Wood; then if the Treader be put in motion by your Foot, the Work will move backwards and forwards, ſo as that you may form a Screw or a Nut, with toothed Tools made on purpoſe, according to the Threads marked upon the Arbor. *Note*, For turning of Wood, Gouges, Chiſſels, *&c.* are uſed. But for Braſs and other Metals, ſmaller Tools of tempered Steel muſt be uſed, as Graving-Tools, *&c.*

Thus have I here, and in the Body of this Work, given a ſhort Account of the Tools commonly uſed in making of Mathematical Inſtruments. The others may be eaſily ſupplied according to Neceſſity. But ſince they are uſually made by thoſe that uſe them, I ſhall here ſhew how to chuſe the beſt Metal for their Conſtruction.

The beſt Steel comes from *Germany*. This ought to be without Flaws, Black-veins, or Iron-furrows. You may know this by breaking of it, and ſeeing whether the Grain be very fine and equal.

In forging of Tools, or any thing elſe of Steel, you muſt take care of over-heating them, and perform it as ſoon as poſſible; for the longer they are hot, the more will they be ſpoiled.

When the Tools are forged and filed, and you have a mind to temper them, you muſt heat them red-hot till their Colour be ſomething redder than a Cherry, and then they muſt be tempered in Spring or Well-Water: the colder the Water is, the better. And when they are cold, they muſt be taken out of the Water, and laid preſently upon a piece of hot Iron, ſo long, till the Colour they have contracted by tempering is loſt, and they become yellowiſh; and then they muſt be thrown again into the Water, without ſtaying till they become blue, becauſe they will loſe their Force.

To temper Bundles of Files, or other Pieces of Iron, you muſt take Chimney-Soot, the oldeſt and groſſeſt being the beſt, and having finely powdered it, temper it with Piſs and Vinegar, putting a little melted Salt therein, until the whole be as a liquid Paſte. The Soot being tempered, the Tools muſt be covered over with it, and this covered with Earth, and the whole Bundle thrown into a ſtrong Charcoal fire; and when it is become ſomething redder than a Cherry, it muſt be taken out and thrown into a Veſſel full of very cold Water, and then the Files will be ſufficiently hard.

We have already ſhewed the manner of ſoldering Braſs or Silver to each other; and we would have it here obſerved, that Iron may be ſoldered to Iron, by putting thin Braſs upon the Piece to be ſoldered, and the Powder of Borax, and then covering it all round with Charcoal, and heating it until we perceive the Braſs melts and runs.

Note, Braſs cannot be hammered when it is hot, for it will break; but Copper is hammered cold or hot: but this is ſeldom uſed in making of Mathematical Inſtruments, becauſe Braſs is finer and more convenient. Braſs is made with red Copper and Calamin, which is a Stone giving a yellow Tincture to the Metal, and is found in the Country of *Liege*, and in *France*.

Gold and Silver may be hammered cold or hot, and may be melted alſo nearly as Braſs is; and Mathematical Inſtruments are made with Gold and Silver in the ſame manner as with Braſs.

The Use of the Sector *in the Construction of Solar Eclipses.*

DEFINITION I.

THE Path of a *Vertex*, is that Circle of the Earth which any Place or *Vertex* on its Superficies describes, in the Space of twenty-four Hours, by the Earth's diurnal Revolution. Whence the Paths of *Vertices* are Circles parallel to the Equator.

DEFINITION II.

If a Plane be conceived to touch the Moon's Orbit in that Point, wherein a Line connecting the Centers of the Earth and Sun intersects the said Orbit, and stands at right Angles to the aforenamed Line: And if an infinite Number of right Lines be supposed to pass from the Center of the Sun, thro this Plane to the Periphery of the Earth, to its Axis, as likewise to the Axis of the Ecliptick, and the Path of any *Vertex*; the said Lines will orthographically project the Earth's Disk, its Axis, the Axis of the Ecliptick, and the Path of the *Vertex*, on the aforesaid Plane: and this is the Projection we are to delineate. This being presupposed, it will follow;

1. That when the Sun is in ♎, ♑, ♒, ♓, ♈, ♉, the Northern half of the Earth's Axis projected on the aforesaid Plane, viewed on that Side next to the Earth, lies to the Right-hand from the Axis of the Ecliptick: But if the Longitude of the Sun be in any of the six opposite Signs, it lies to the Left-hand from the Axis of the Ecliptick.

2. When the Sun's apparent Place happens to be either in ♈, ♉, ♊, ♋, ♌, ♍, the North Pole lies in the *illuminate* or visible part of the Disk; but otherways in the *obscure*.

3. When the Sun's Place in the Ecliptick is 90 Degrees distant from either Pole; that is, when the Sun is in the Equator, *the Paths of the Vertices*, or all Circles of the Earth parallel to the Equator, will be projected in right Lines upon the said Plane: but if the Sun's Place be lesser than 90 Degrees, the said Paths will be projected in Ellipses upon the said Plane, whose conjugate Diameters will be so much the lesser, as the Place of the Sun is lesser.

4. *The transverse Diameter of the Ellipses* representing any Path, is equal to double the right Sine of the Distance of the said *Vertex* from the *Pole*; that is, equal to twice the Co-Sine of the Latitude of the Place or *Vertex*: but the *Conjugate*, to the Difference of the right Sines of the Sum, and Difference of the Distances of the Path and Sun from the Pole; that is, equal to the Sine of the Complement of the Sun's Declination added to the Co-Latitude of the Place, less the right Sine of the Difference of the Complement of the Sun's Declination, and the Co-Latitude of the Place.

5. The transverse Diameter lies at right Angles to the Earth's Axis, and the conjugate coincides therewith.

SECTION I.

To repreſent in Plano, the Path of a Vertex in the Earth's Diſk, whoſe Diſtance from the North Pole is 38 deg. 32 min. the Sun's Place being in 10 deg. 40 min. 30 ſec. of Gemini, ſemblable to that which will be projected on a Plane, touching the Earth's Orbit in that Point, by ſtrait Lines produced from the Sun to the Earth.

HAving drawn the Semi-circle H E I, let it repreſent the Northern half of the Earth's illuminate Diſk (becauſe the Sun is in *Gemini*) projected upon the ſaid Plane, the Sun's Center, the Point therein oppoſite to the Sun, H ⊙ R an Arc of the Ecliptick paſſing through it. Upon ⊙ raiſe ⊙ E, perpendicular to the Ecliptick H R, and the Point E wherein it interſects the Limb of the Diſk, will be the Pole of the Ecliptick, and ⊙ E its Axis. *Plate 25. Fig. 1.*

Again; Make ⊙ E equal to the Radius of a Line of Chords (by *Uſe* III. *of the Line of Chords*) from which taking the Chord of 23 deg. 30 min. (the conſtant Diſtance of the two Poles) ſet it off both ways from E to B and C, draw the Line B C, in which the Northern Pole of the World ſhall be found.

Make B A equal to A C, the half of this Line, the Radius of a Line of Sines and therein ſet off the Sine of the Sun's Diſtance from the ſolſtitial Colure 19 deg. 19 min. 30 ſec. from A to P, on the Left-hand of the Axis of the Ecliptick, (becauſe the Sun is in *Gemini*) and draw the Line ⊙ P, which will be the Axis of the Earth, and P the place of North-Pole in the illuminate Hemiſphere of the Disk.

Or the Angle E ⊙ I, which the Axis of the Earth and Ecliptick make with each other, may be more accurately determined by Calculation. For,

	deg.	min.	ſec.	
As Radius—— to the Sine of the Sun's Diſtance from the ſolſtitial Colure — — — —	90	00	00	10,000000
	19	19	30	9,519731
So is the Tangent of the Sun's greateſt Declination to the Tangent of the Inclination of the Axis — — —	23	30	00	9,637956
	8	10	54	9,157687

Count the ſaid 8 deg. 10 min. 54 ſec. in the Limb of the Diſk from E to I, on the Left-hand, and draw the Line ⊙ I, this ſhall be the Axis; and the Point P wherein it interſects the Line B C, the place of the Pole in the illuminate Disk.

The next thing required will be the Sun's Diſtance from the Pole, or the Complement of his Declination, which will be found 67 deg. 57 min. 48 ſec. this, added to the Diſtance of the Vertex from the Pole 38 deg. 32 min. makes 106 deg. 29 min. 48 ſec. and the ſame 38 deg. 32 min. taken from 67 deg. 51 min. 48 ſec. gives 29 deg. 25 min. 48 ſec. the Meridional Diſtance of the Sun from the Vertex. *The diſtan from th Mid*

Make ⊙ E the Radius of the Diſk, to be the Radius of a Line of Sines, from which take the Sine of 73 deg. 30 min. 12 ſec. (the Complement of 106 deg. 29 min. 48 ſec. to a Semi-circle) and ſet it off in the Axis from ⊙ to 12 5 it there gives the Meridional Interſection of the Nocturnal Arc of the Path with the Axis.

Take the Sine of 29 deg. 25 min. 48 ſec. from the ſame Line of Sines, and ſet it off the ſame way from ⊙ to M, and it there gives the Interſection of the diurnal Arc of the Path with the Meridian. Whence M 12 will be the conjugate Diameter of the Path, it being the Difference of the Sines of 70 deg. 30 min. 12 ſec. and 29 deg. 25 min. 48 ſec. that is, the Difference of the Sines of the Sum, and Difference of the Diſtances of the Path and Sun from the Pole, which will be the conjugate Diameter of any Path.

Biſect 12 M in C, and through it draw 6 C 6 at right Angles to the Axis of the Globe; and then taking the Sine of 38 deg. 32 min. the Diſtance of the Pole from the Vertex, ſet it off from C both ways to 6 and 6; then the Line 6 6 will be the Tranverſe-diameter of the Path, and C 6 the Semi-diameter.

Making C 6 equal to the Radius of a Line of Sines, if from the ſame you take the right Sines of 15, 30, 45, 60, 75 Degrees, and ſet them off ſeverally both ways from C in the Tranverſe-diameter, and from the Points ſo found erect Perpendiculars, *a* 11, *a* 1, *a* 10, *a* 2, *&c.* equal to the Co-ſines of the ſaid Arcs, taken from a Line of Sines, whoſe Radius ſhall be C 12, equal to C M, you will have twenty-four Points given, through which the Ellipſis repreſenting the Path ſhall paſs, which ſhall alſo ſhew the Place of the Vertex at every Hour of the Day. In the ſame manner may the Parts of an Hour be pricked down in the Path, in laying off the Sine of the Degrees and Minutes correſponding thereto from C towards 6, and then raiſing Perpendiculars from the Points ſo found in the Semi-tranſverſe, and ſetting off from the ſaid Semi-tranſverſe each way upon the Perpendiculars, the

the Sines of the Complements of the Degrees and Minutes corresponding to the aforesaid Parts of an Hour. As, for example; to denote half an Hour past 11 and 12, take the Sine of 7 deg. 30 min. and lay it off on both sides from C to *b* and *b*; then take the Co-sine of 7 deg. 30 min. and having raised the Perpendiculars *b b*, lay off the said Sine-Complement from *b* to ,, and you will have the Points in the Periphery of the Ellipsis, for half an Hour past 11, and half an Hour past 12; and in this manner may the Path be divided into Minutes, if the Ellipsis be large enough.

Take this for another example; Suppose I would represent upon the Plane of the Earth's Disk, the Path of *Gibraltar*, whose Latitude is 35 deg. 32 min. North, and the Sun's Place is in 15 deg. 45 min. of *Leo*.

Fig. 2. Having, as before, drawn the Semi-circle H I R, for the Northern half of the Earth's illuminate Disk, and drawn ⊙ E perpendicular to R H, as also drawn the Line C B, which is always equal to twice the Chord of the Sun's greatest Declination, 23 deg. 30 min. you must next make A B equal to a Radius of a Line of Sines, and then lay off from A to P, on the Right-hand of the Axis of the Ecliptick, (because the Sun is in *Leo*) the Sine of the Sun's Distance from the solstitial Colure 45 deg. 45 min. or, the Angle E ⊙ I may be more nicely determined by Calculation, as was before directed, and then ⊙ P I, will be the Axis of the World.

Now the Sun's Distance from the Pole, or the Complement of his Declination is 73 deg. 51 min. which being added to the Complement of the Latitude 54 deg. 28 min. the Sum will be 128 deg. 19 min. and this taken from 180 deg. the Remainder will be 51 deg. 41 min. also if 54 deg. 28 min. be taken from 73 deg. 51 min. the Difference will be 19 deg. 23 min.

Then if you make the Semi-diameter of the Disk the Radius of a Line of Sines, and lay off from the Center ⊙ to 12, the Sine of 51 deg. 41 min. the Point 12 in the Axis will be the Meridional Intersection of the Nocturnal Arc of the Path with the Axis; and if again you lay off the Sine of 19 deg. 23 min. from ⊙ to M, you will have the Meridional Intersection of the Diurnal Arc of the Path with the Axis; whence M 12 will be the conjugate Diameter of the Elliptical Path.

And if you bisect M 12 in C, and draw the Line 6 C 6 at right Angles to the Axis ⊙ I; and then lay off the Sine Complement of the Latitude 54 deg. 28 min. from C to 6, on each side the Axis you will have the Transverse-diameter of the Path, which may be drawn and divided, as before directed, for that of *Fig.* 1.

Note, When the elevated Pole is in the obscure Hemisphere of the Earth, the diurnal Arc, or illuminated Part of the Path, is in that Part of the Ellipsis that lies nearest to the said Pole, but otherways in the more remote; and where the Ellipsis cuts the Limb of the Disk, are the Points on it from which the Sun appears to rise and set, &c. And because these Points are necessary to be found, when an Eclipse happens near Sun-rising or Sun-setting, they may be determined in the following manner:

Fig. 1. Lay off the Sun's Declination 22 deg. 2 min. upon the Limb of the Disk from R to N, as also the Complement of the Latitude of 58 deg. 32 min. from R to P; then draw the Line ⊙ N, and from the Point P let fall upon the Diameter R H, the Perpendicular P Q, cutting the Line ⊙ N in L. This being done, take the Extent ⊙ L, between your Compasses, and lay it off upon the Axis ⊙ I from ⊙ to K; then draw a Line both ways from the Point K, parallel to the transverse Axis C 6 of the Path, and the said Line will cut the Limb of the Disk in the Points *q p* of the Sun's rising and setting.

Or the Arc I *p* may be more accurately determined by Calculation; for in the Triangle ⊙ Q L, right-angled at Q, are given the Angle Q L ⊙, equal to the Sun's Distance from the Pole; and the Side Q ⊙ equal to the Sine of the Latitude. To find the Side O L, which is equal to the Sine Complement of the Arc I *p*, the Canon is, As the Sine of the Sun's Distance from the Pole, is to Radius; so is the Sine of the Latitude to the Sine Complement of the Arc I *p*, or I *q*.

SECTION II.

HAving in the foregoing Section shewn how to draw the Path of any Vertex upon the Earth's Disk, as likewise to divide it, the next thing necessary to be given, in order to construct the Phases of a Solar Eclipse in any given Place on the Earth's Superficies, are;

I. The apparent Time of the nearest Approach of the Moon to the Center of the Disk, or the Time of the Middle of the Eclipse.

II. The nearest Distance of the Moon's Center from the Center of the Disk in her Passage over it; which is equal to her Latitude at the time of the Conjunction.

III. The Semi-diameter of the Disk at the time of the Conjunction.

IV. The Moon's Semi-diameter at the same time.

V. The Sun's Semi-diameter.

VI. The Semi-diameter of the Penumbra.

VII. The

Plate XXV

fronting page 200

Fig. 1

Fig. 2

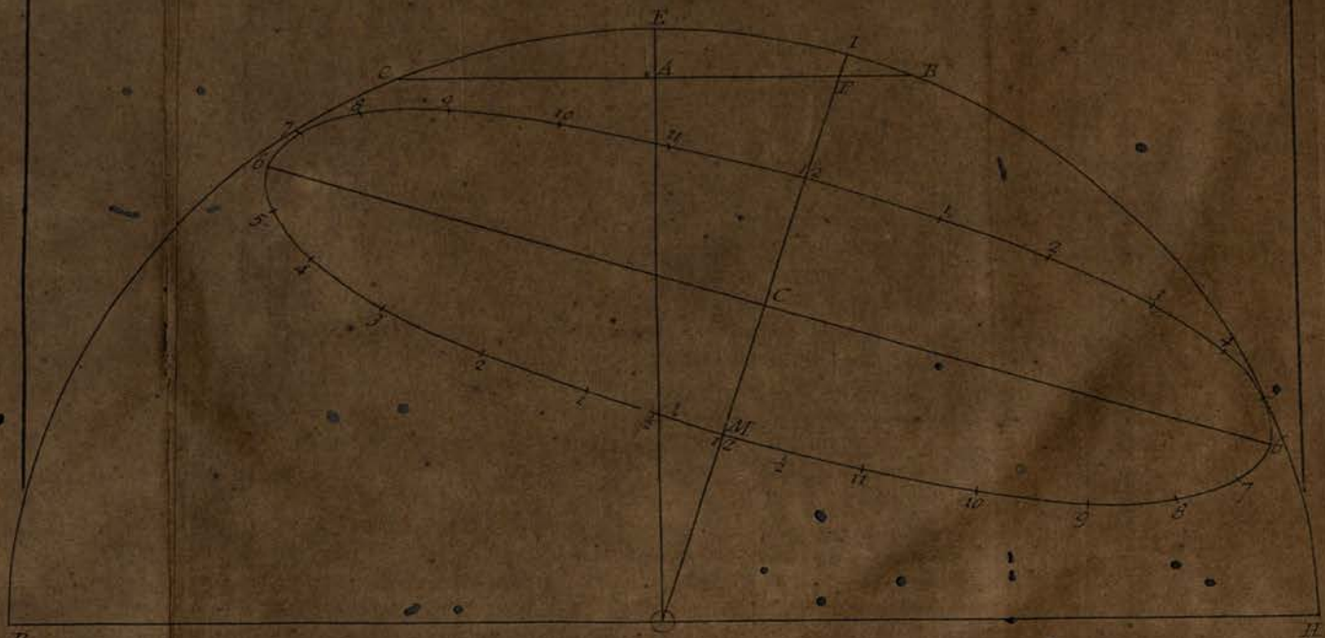

I. Senex sculp.

VII. The Angle of the Moon's Way with the Ecliptick, which is equal to the Angle that the Perpendicular to the Moon's Way forms with the Axis of the Ecliptick; and if the Argument of Latitude be more than 9 Signs, or less than 3, the said Perpendicular lies to the Left-hand; if more, to the Right, from the Axis of the Ecliptick.

VIII. The hourly Motion of the Moon from the Sun at the time of the Conjunction.

Note, The Semi-diameter of the Disk is always equal to the Difference of the Sun and Moon's horizontal Parallaxes.

All these for the Solar Eclipse of *May* 11. 1724. will be as follows:

	Hours. min. sec.	
The apparent Time of the nearest Approach of the Moon to the Center of the Disk, will be	5 12 0	Afternoon.
The nearest Distance of the Moon's Center from the Center of the Disk	0 32 14	
The Semi-diameter of the Disk	0 61 38	
The Moon's Semi-diameter	0 16 42	
The Sun's Semi-diameter	0 15 53	
The Semi-diameter of the Penumbra	0 32 35	
The Angle of the Moon's Way with the Ecliptick	0 5 deg. 37 min.	
The hourly Motion of the Moon from the Sun	0 35 18	

These being found from Astronomical Tables and Calculations, I shall shew how to draw the Line of the Moon's Way, or Path of the Penumbra, upon the Plane of the Earth's Disk, as it falls at the time of the Conjunction of *May* 11, 1724. and the manner of dividing the same, for *London*, *Genoa*, and *Rome*.

Having drawn the Semi-circle H E R of the Earth's Disk, and the Paths of *London*, *Genoa*, and *Rome*, by the directions of the last Section, the Sun's Place being 61 deg. 38 min. 45 sec. and the Latitude of *London* 51 deg. 31 min. that of *Genoa* 44 deg. 27 min. and that of *Rome* 41 deg. 51 min. you must next draw the Perpendicular to the Moon's Way; which is done thus: Take the Semi-diameter ☉ H of the Disk between your Compasses, and open your Sector so, that the Distance from 60 to 60 of Chords be equal to that Extent; then taking 5 deg. 37 min. parallel-wise from the Lines of Chords, (which is the Angle of the Moon's Way with the Ecliptick, or the Angle that a Perpendicular to her Way makes with the Axis E ☉ of the same Ecliptick) lay them off upon the Limb of the Disk from E to F, on the Right-hand of the Axis of the Ecliptick, because the Argument of Latitude is more than three Signs, and the Line ☉ F being drawn, will be the Perpendicular to the Moon's Way at the time of the general Conjunction, *May* 11, 1724. *Plate* 26. Fig. 1.

Again: Take the Semi-diameter of the Disk between your Compasses, and open the Sector so, that the Distance from $61\frac{38}{60}$, the Semi-diameter of the Disk, on each Line of Lines be equal to that Extent; then the Sector remaining thus opened, take between your Compasses the parallel Extent of $32\frac{35}{60}$, the nearest Approach of the Moon to the Center of the Disk, and lay it off from ☉ to M, upon the Perpendicular to the Moon's Way; then, if upon the Point M, a Perpendicular, as M G, be drawn both ways, this will be the Line of the Moon's Way, or Path of the Penumbra.

Now to divide the said Path into its proper Hours, which let be for *London*. The middle of the General Eclipse, or the time when the Moon's Center will be at M, happens at 12 Minutes past 5 in the Afternoon: say, As 1 Hour or 60 Minutes to 35 min. 18 sec. the hourly Motion of the Moon from the Sun; so is 12 Minutes the time more than 5 in the Afternoon, to 7 min. 3 sec. the Motion from 5 a-clock to the midddle.

Your Sector remaining open'd to the last Angle it was set to, take the Extent from $7\frac{3}{60}$ to $7\frac{1}{60}$ on each Line of Lines, and setting one Foot of your Compasses upon M, with the other make a Point on the Moon's Way to the Right-hand; and this shall be the Place of the Penumbra at 5 a-clock in the Afternoon at *London*; which therefore denote with the Number V.

The hourly Motion of the Moon from the Sun is 35 min. 18 sec. therefore take the parallel Extent of $35\frac{18}{60}$, on the Line of Lines, between your Compasses, and setting one Foot upon V, with the other make Points on each side V, these shall shew the Place of the Moon's Center at the Hours of IV and VI; and if from these Points you farther set off the said Extent in the said Line, you may thereby find the Place of the Moon's Center for every Hour, whilst the Penumbra shall touch the Disk: and if the Space between every Hour be divided into 60 equal Parts, you shall have the Place of the Moon's Center in the Line of her Way, to every single Minute of Time.

Or, you may take the Semi-diameter of the Disk between your Compasses, and make a Scale thereof, in dividing it, by means of the Sector, in the following manner: Open the Sector so, that the Distance between $61\frac{38}{60}$, the Semi-diameter of the Disk, and $61\frac{38}{60}$ on the Line of Lines, be equal to the Semi-diameter of the Disk. This Distance lay off from

A to B: then your Sector remaining thus opened, take between your Compaſſes ſucceſſively, the parallel Diſtances of each Diviſion to 61 3/5, and lay them off from A towards B, every 5th of which Number, and your Scale will be divided into Minutes. And by the ſame Method you may divide each Minute into Parts, ſerving for Seconds, if your Scale be long enough. Now your Scale being divided, you may make uſe thereof, for drawing and dividing the Path of the Penumbra, without the Sector: For 32 1/5 of theſe Parts of the Scale, give you the neareſt Diſtance of the Moon's Center to the Center of the Disk. Alſo 7 3/5 Parts of the ſaid Scale, will be the Diſtance of the Center of the Penumbra from the Point M, at five a-clock; and 35 1/5 of the Parts of the Scale, will be the Diſtance from Hour to Hour, on the Path of the Penumbra.

Now to fix Numbers upon the ſaid Path of the Penumbra, repreſenting the Hours when the Moon's Center will be at the ſaid Hours, at *Rome* and *Genoa*, we muſt have the Difference of Longitude between *London* and the ſaid two Places given; as alſo, whether they are to the Eaſt or Weſt from *London*; the Difference of Longitude between *London* and *Rome*, is 12 deg. 37 min. and between *London* and *Genoa*, is 9 deg. 37 min. they being both to the Eaſt from *London*. Each of theſe being reduced to Time, the former will be 50 Minutes, and the latter 38 Minutes; wherefore 5 a-clock for *Rome* on the Moon's Way, muſt be at 10 min. paſt 4, for *London*; and 6 a-clock at 10 Minutes paſt five, *&c.* Underſtand the ſame for other Hours and Minutes. I have noted the Hours for *Rome* under the Line of the Moon's Way, with *Roman* Characters. Again, 5 a-clock on the Moon's Way for *Genoa*, muſt be ſet at 22 Minutes paſt 5 for *London*; and 6 a-clock, at 22 Minutes paſt 6, *&c.* I have noted the Hours for *Genoa* with ſmall Figures over the Line of the Moon's Way.

Note, the 10 Minutes, and 22, are each of them the Complement of 50 Minutes, and 38 Minutes to 60 Minutes.

SECTION III.

To determine the apparent Time of the Beginning or End of a Solar Eclipſe, the Time when the Sun ſhall be eclipſed to any poſſible Number of Digits, the Inclination of the Cuſps of the Eclipſe, and the Time of the viſible Conjunction of the Luminaries, in any given Latitude.

THE Paths of *London*, *Rome* and *Genoa*, as alſo the Path of the Penumbra being drawn and divided, as directed in the two laſt Sections for the great Eclipſe of 1724, which will be a very proper Example for ſufficiently explaining this Method, take between your Compaſſes the Semi-diameter of the Penumbra 32 1/5, from the Line of Lines on the Sector, it being firſt opened to the Semi-diameter of the Disk 61 3/5; or you may take it from your Scale, which being done, carry one Foot of your Compaſſes along the Line of the Moon's Way, from the Right-hand to the Left; wherein find ſuch a Point, that if the ſaid Foot be ſet, the other Foot ſhall cut the ſame Hour or Minute, in the Path of the Vertex of any given Place; then the Points in the Paths upon which either of the Feet of your Compaſſes ſtand, will ſhew the Time of the Beginning of the Eclipſe at that Place.

For example; If you carry the Semi-diameter of the Disk along the Line of the Moon's Way, you will find that one Foot of the Compaſſes being ſet at *a*, on the Moon's Way, which is 41 min. paſt 5 in the Afternoon for *London*, the other Foot will fall on the Point *b* on the Path of *London*, which is likewiſe 41 min. paſt 5 in the Afternoon; wherefore the Beginning of the Eclipſe at *London* will be at 41 min. paſt 5 in the Afternoon.

Again: If you carry ſtill on the Foot of your Compaſſes, they remaining yet opened to the Semi-diameter of the Disk, and find another Point on the Moon's Way, whereon if you fix one Point of your Compaſſes, the other ſhall cut the Path of the Vertex at the ſame Hour or Minute, which this ſtands upon in the Line of the Moon's Way, the Points whereon your Compaſſes ſtand in either Path, ſhall ſhew the Minute the Eclipſe ends.

For example: One Foot of the Compaſſes being ſet to *g* in the Path of the Vertex, which is 29 min. paſt 7 in the Afternoon, the other Foot will fall upon the Line of the Moon's Way, at the ſame Hour and Minute, *viz.* 29 min. paſt 7; therefore the Eclipſe ends at *London* 29 min. paſt 7: but take notice, that the Line of the Moon's Way ſhould be continued further out beyond 7 a-clock, that ſo the Point of the Compaſſes may fall upon the proper Minute, to wit, 29.

Moreover: If one ſide of a Square be applied to the Ecliptick H R, and ſo moved backwards or forwards, until the other ſide of the ſaid Square cuts the ſame Hour or Minute in the Path of the Vertex, and Line of the Moon's Way; this ſame Hour or Minute will be the Time of the viſible Conjunction of the Luminaries at the given Place.

For example; When the perpendicular ſide of the Square cuts the Path of the Moon's Way at *e*, which is 37 min. paſt 6, the ſaid ſide will likewiſe cut the Path of the Vertex for *London* at *c*, which is 37 min. paſt 6; therefore the Time of the viſible Conjunction of the Luminaries at *London* will be 37 min. after 6.

Draw

Conſtruction of Solar Eclipſes.

Draw the Line *a b*, as alſo the Line ☉ *b*; this ſhall repreſent the vertical Circle, and the Angle ☉ *b a* will be the Angle that the vertical Circle makes with the Line connecting the Centers of the Sun and Moon, at the beginning of the Eclipſe at *London*.

Draw the Line *g m*; to wit, join the Points in the Path of the Vertex, and the Path of the Moon's Way, which ſhews the end of the Eclipſe at *London*; and the Line ☉ *g*, then the Angle ☉ *g m*, will be that which the vertical Circle forms with the Line joining the Centers of the Luminaries.

Take the Semi-diameter of the Sun, *viz.* 15 $\frac{53}{60}$ between your Compaſſes, either from your Sector, opened as before directed, to the Semi-diameter of the Diſk, or from your Scale, and with that upon the Center *e* (to wit, the Minute in the Path of *London*, whereat the Time of the viſible Conjunction happens) deſcribe a Circle; this Circle ſhall repreſent the Sun.

Again; Take the Moon's Semi-diameter 6 $\frac{44}{60}$ from your Sector, (remaining opened as before) or your Scale, and upon the Center *e* (to wit, the Minute in the Path of the Moon's Way, whereat the true Conjunction happens at *London*) deſcribe another Circle. This ſhall cut off from the former Circle ſo much as the Sun will be eclipſed, at the Time of the viſible Conjunction.

From ☉ draw the Line ☉ *c v*: This ſhall repreſent the vertical Circle, and *v* the vertical Point in the Sun's Limb, whereby the Poſition of the Cuſps of the Eclipſe, in reſpect of the Perpendicular paſſing thro the Sun's Center, are plainly and eaſily had.

Produce *d c* till it interſect the Moon's Limb in *p*, then ſhall *p q* be the part of the Sun's Diameter eclipſed, at the time of the greateſt Obſcuration at *London*: And if the Sun's Diameter be divided into 12 equal Parts, or Digits, you will find *p q* to be 11 $\frac{56}{60}$ of thoſe Parts or Digits.

Whence at *London*,

	H.	M.	Aftern.
The Beginning of the Eclipſe, *May* 11. 1724. at —	05	41	
The viſible Conjunction of the Luminaries — —	06	37	
	Digits then 11 $\frac{56}{60}$		
The End — — — —	07	29	

After the ſame manner, the Beginning of the Eclipſe at *Genoa* will be 06 27
Viſible Conjunction, or middle of the Eclipſe — — 07 20
The Sun will there ſet eclipſed, and the Eclipſe will be Total.

And the Beginning of the Eclipſe at *Rome* is — — 06 42
The viſible Conjunction, or Middle, will there be when the Sun is ſet, and conſequently alſo the End.

I have, as you ſee in the Figure, alſo drawn a fourth Path for *Edinburgh*, whoſe Latitude is 55 deg. 56 min. and Longitude about 3 deg. to the Weſt from *London*. Wherefore for each Hour in the Moon's Way for *London*, you muſt account 12 min. more for the ſame Hour at *Edinburgh*; that is, for example, 5 a-clock on the Line of the Moon's Way for *Edinburgh*, muſt ſtand at 12 min. paſt 5 at *London*. Underſtand the ſame for other Hours, *&c.*

And by proceeding according to the Directions before given, you will find,

At *Edinburgh*,	H.	M.	Aftern.
The Beginning of the Eclipſe at — — —	05	22	
The Middle — — — —	06	20	
	Dig. then 11.		
The End — — — —	07	14	

Note, The Path of the Moon's Way ought to be continued out further to the Left-hand, in order to determine the Time of the End of the Eclipſe at *Edinburgh*.

If you have a mind to know at what Time any poſſible Number of Digits or Minutes ſhall be eclipſed at any Place in the Sun's antecedent or conſequent Limb; divide the Sun's Diameter into Digits or Minutes, and cut off the Parts required to be eclipſed from the Semi-diameter of the Penumbra; then take the remaining part of it between your Compaſſes, and carrying it along the Line of the Moon's Way, find the firſt Point in it, in which placing one Foot, the other will cut the ſame Hour in the Path of the Place that the fixed Foot ſtands upon; then the Hour and Minute in either Path upon which the Feet of your Compaſſes ſtand, will be the Time of that Obſcuration.

As, for example; Suppoſe it was required to find at what Time 6 Digits or $\frac{1}{2}$ of the Sun's Diameter ſhall be eclipſed in his antecedent Limb at *London*: Cut off $\frac{1}{2}$ of the Sun's Semi-diameter from the Semi-diameter of the Penumbra, and carrying the Remainder, as directed, you will find, that if one Point of your Compaſſes be ſet at 6 Hours 9 Minutes in the Afternoon, on the Path of the Moon's Way, the other Point will alſo fall upon the ſame Hour and Minute in the Path of *London*; and therefore the Time when the Sun's antecedent Limb

at

at *London* will be half eclipſed, will be at 5 Minutes paſt 6; and when its conſequent Limb will be half eclipſed, will be at 5 Minutes paſt 7.

Fig. 2. Now to determine the Poſition of the Cuſps of the Eclipſe, for example, at *London*: Draw a Circle A D B E, repreſenting the Sun's Body, and the right Line A C B, repreſenting his vertical Diameter. This being done, lay off the Angle ⊙ *b a* upon the Sun's Limb from A to D, draw the Diameter E C D, and the Point D will be the firſt Point of the Sun's Limb obſcured by the Moon at the Beginning of the Eclipſe.

Fig. 3. Again; To determine the Poſition and Appearance of the Eclipſe at the Time of the middle, or greateſt Obſcuration, take the Sun's Semi-diameter between your Compaſſes, and upon the Point C, deſcribe a Circle; then draw the vertical Diameter A C B, and make the Angle A C D equal to the Angle *v c p*, and draw the Diameter D C F. This being done, take the Moon's Semi-diameter between your Compaſſes, and having laid off from the Center C to E, the Diſtance *c e* in the firſt Figure; upon the Point E, as a Center, deſcribe an Arc cutting the Sun's Limb, and the Poſition and Appearance of the Eclipſe at the Time of the greateſt Obſcuration, or the middle, at *London*, will be as you ſee in the Figure.

Laſtly, To determine the Poſition of the End of the Eclipſe, draw a Circle (as in the *4th* Figure) and croſs it with the vertical Diameter A C B; then make the Angle A C E equal to the Angle ⊙ *g m*, and draw the Diameter E D; then will the Point E on the Limb of the Sun, be that which is laſt obſcured, or whereat the Eclipſe ends.

If you have a mind to find the Continuation of total Darkneſs at any Place where the Sun will be totally eclipſed, cut off the Semi-diameter of the Sun, from the Semi-diameter of the Penumbra, and taking the Remainder between your Compaſſes, carry it along the Line of the Moon's Way, and find the firſt Point in it; on which placing one Foot, the other will cut the ſame Hour in the Path of the Place, which Hour note down. Again; Carrying on further the ſame Extent of your Compaſſes, find two Points on the Paths of the Vertex and Moon's Way, which ſhall ſhew the ſame Hour and Minute on them both. This Time alſo note down; then ſubſtract the Time before found from this Time, and the Difference will be the Time of Continuance of total Darkneſs.

FINIS.

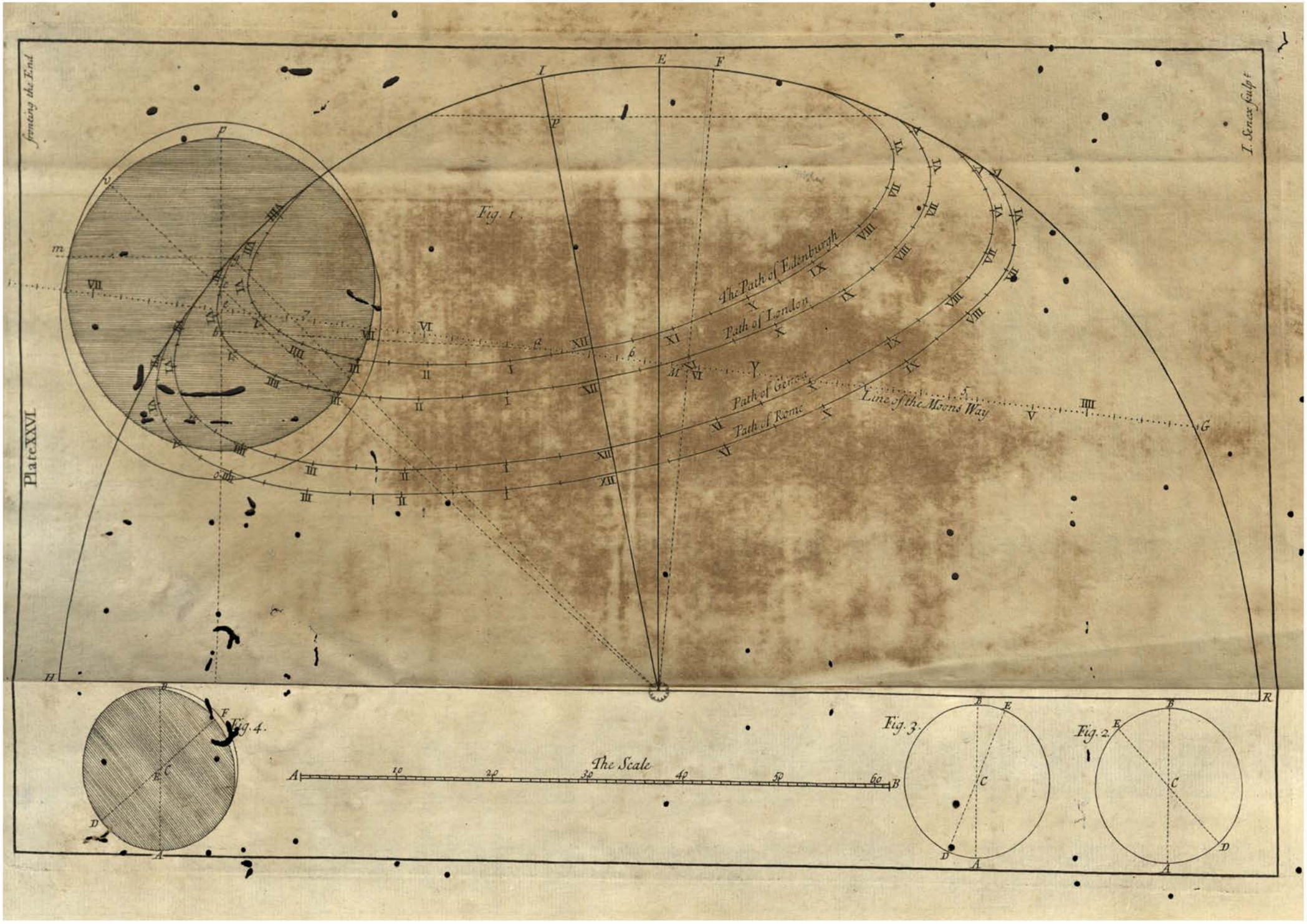
Plate XXVI
fronting the End
I. Senex sculpt
Fig. 1.
The Path of Edenburgh
Path of London
Path of Genoa
Path of Rome
Line of the Moons Way
Fig. 4.
The Scale
Fig. 3.
Fig. 2.

00053318

Digitized with financial assistance from

Observer Research Foundation

on 17 May, 2019